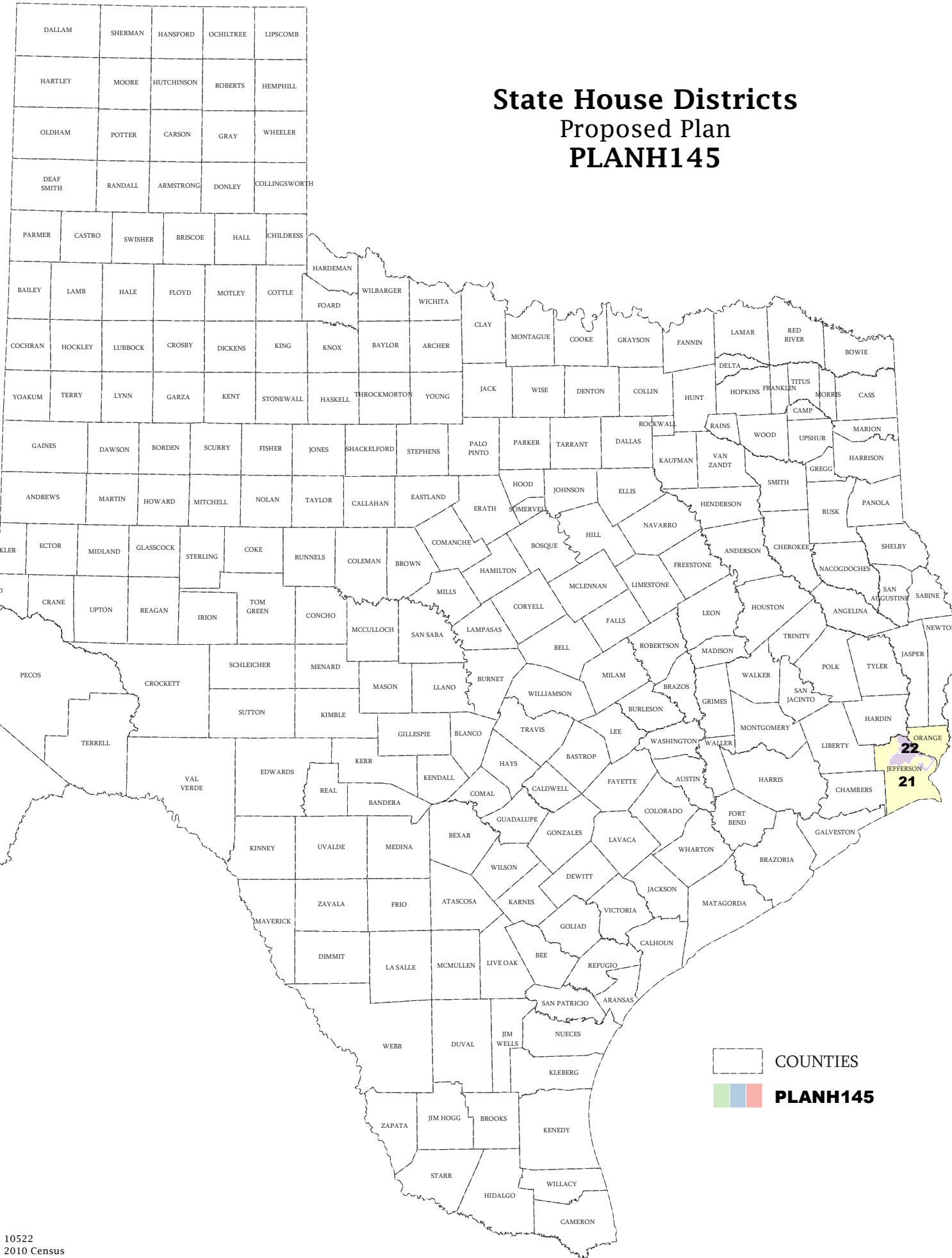
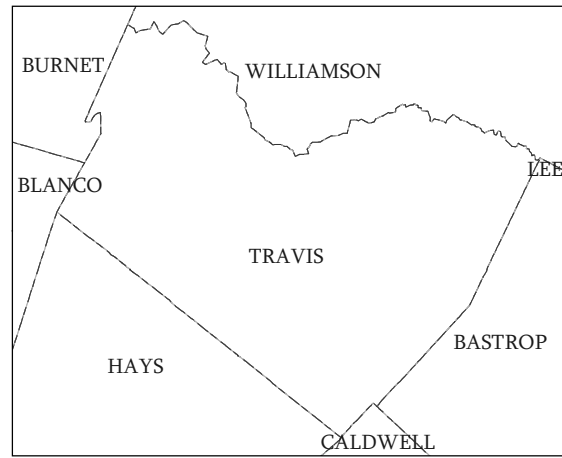
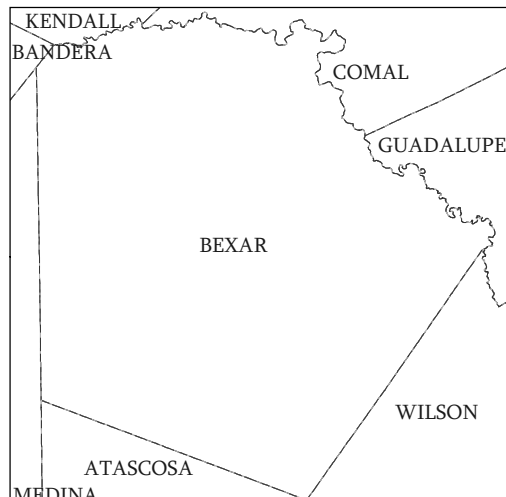
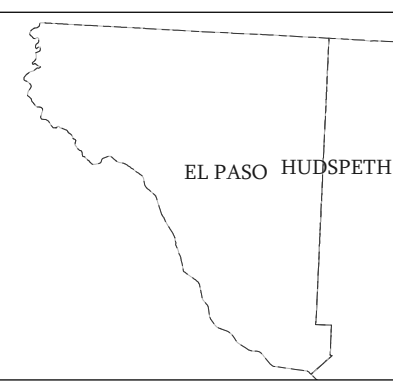
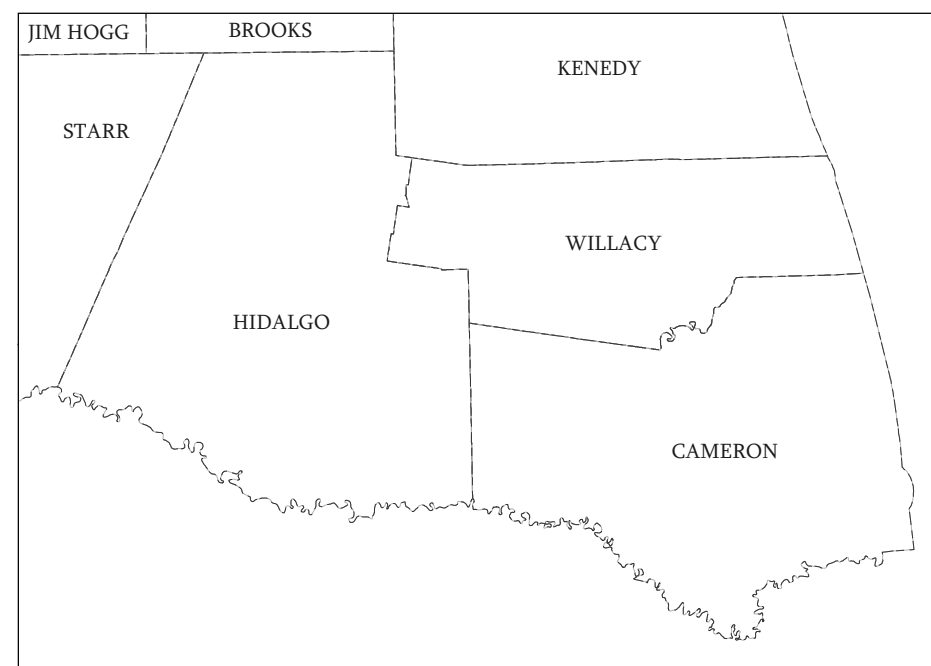
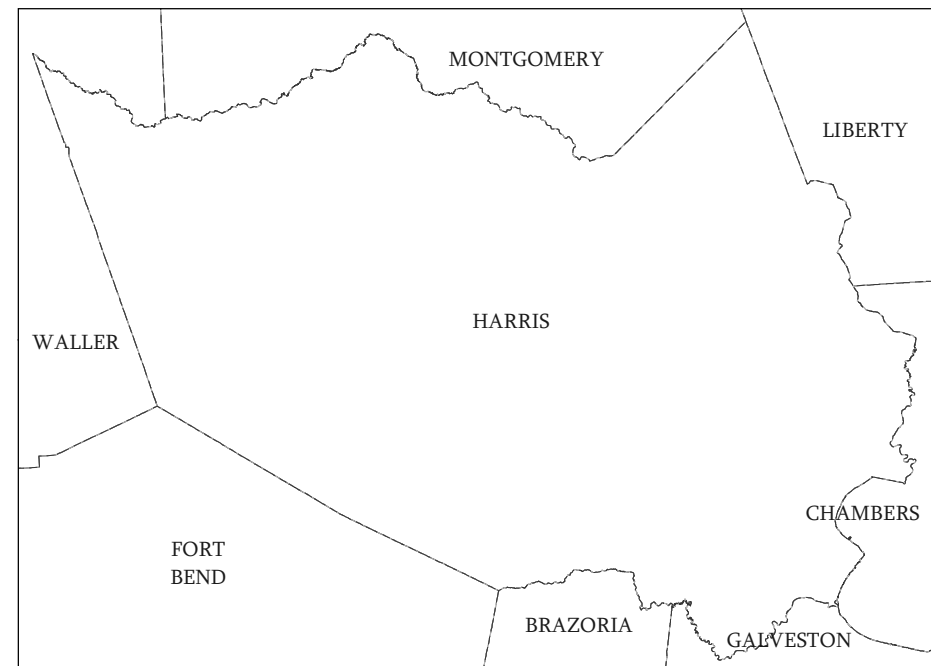
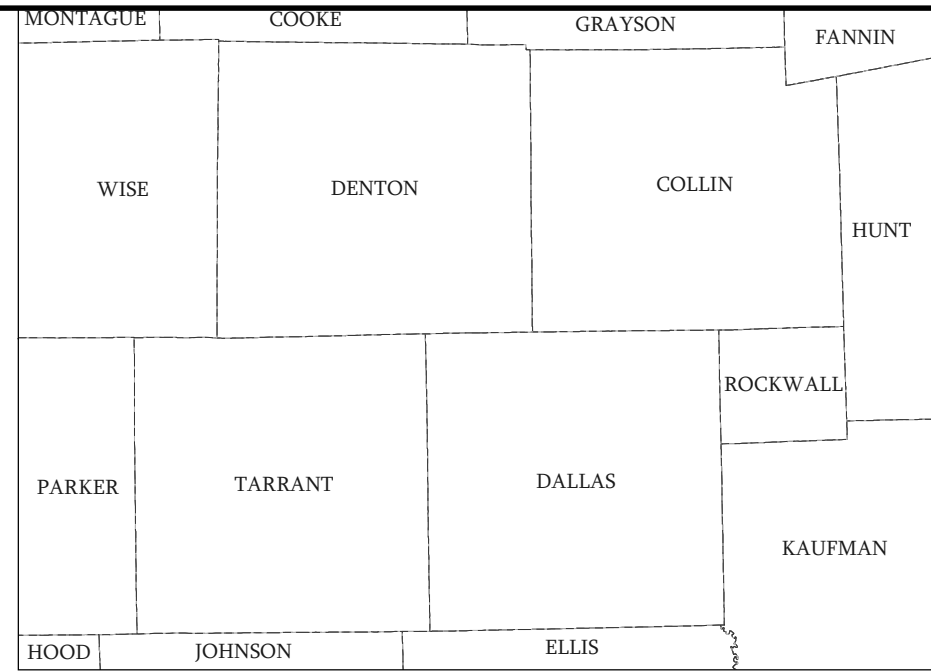


# State House Districts Proposed Plan PLANH145



COUNTIES  
 **PLANH145**



Map ID 5000  
04/21/11 12:39:36



10522  
2010 Census  
PLANH145 2011-04-18 17:55:33