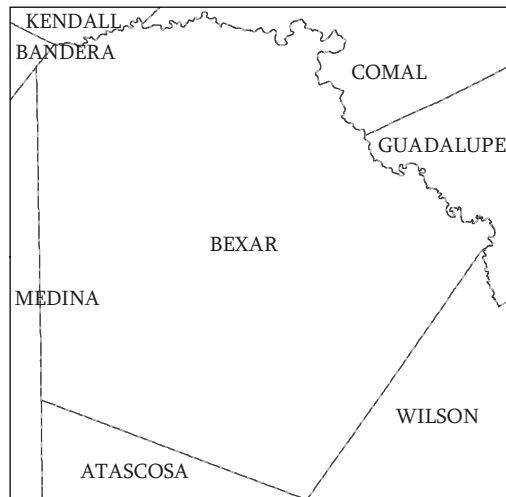
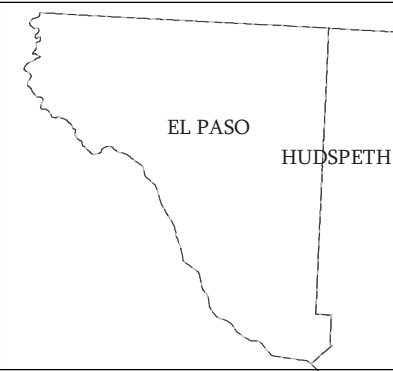
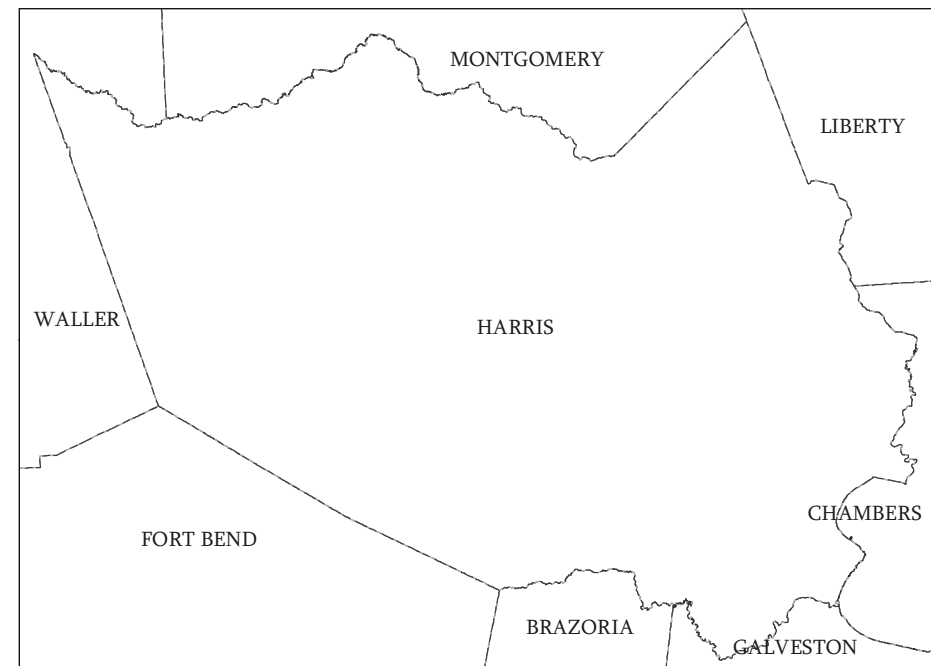
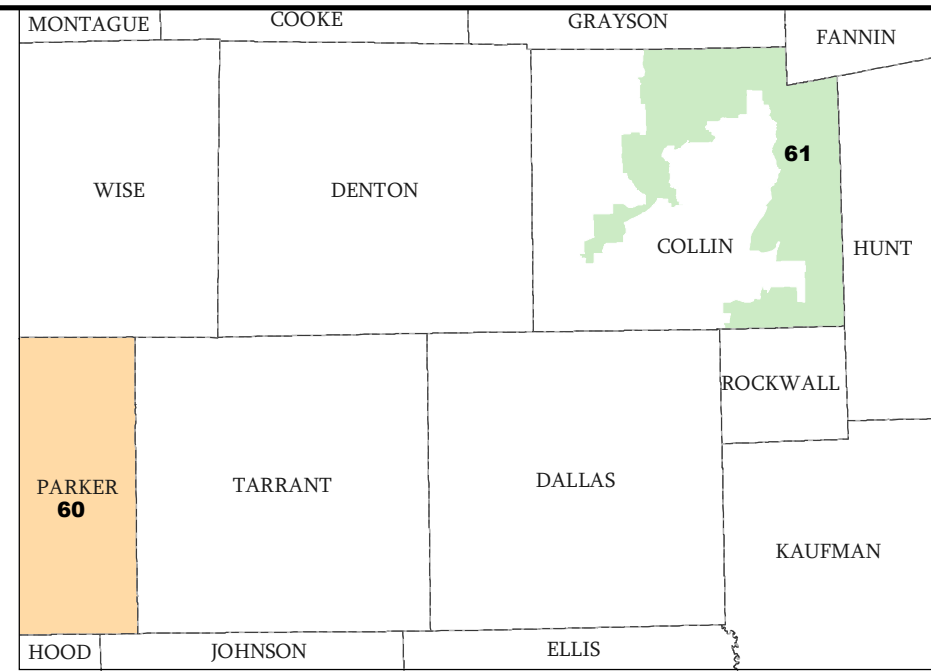
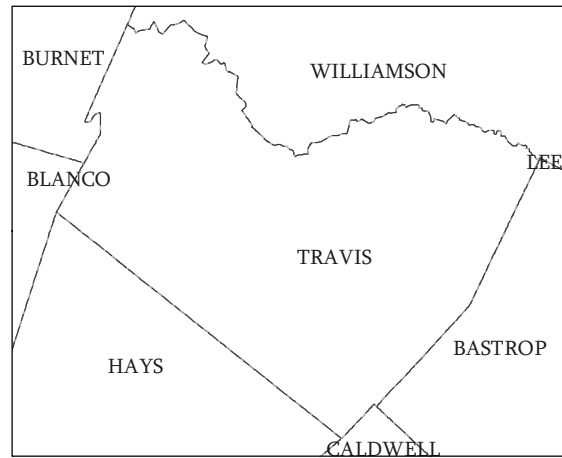
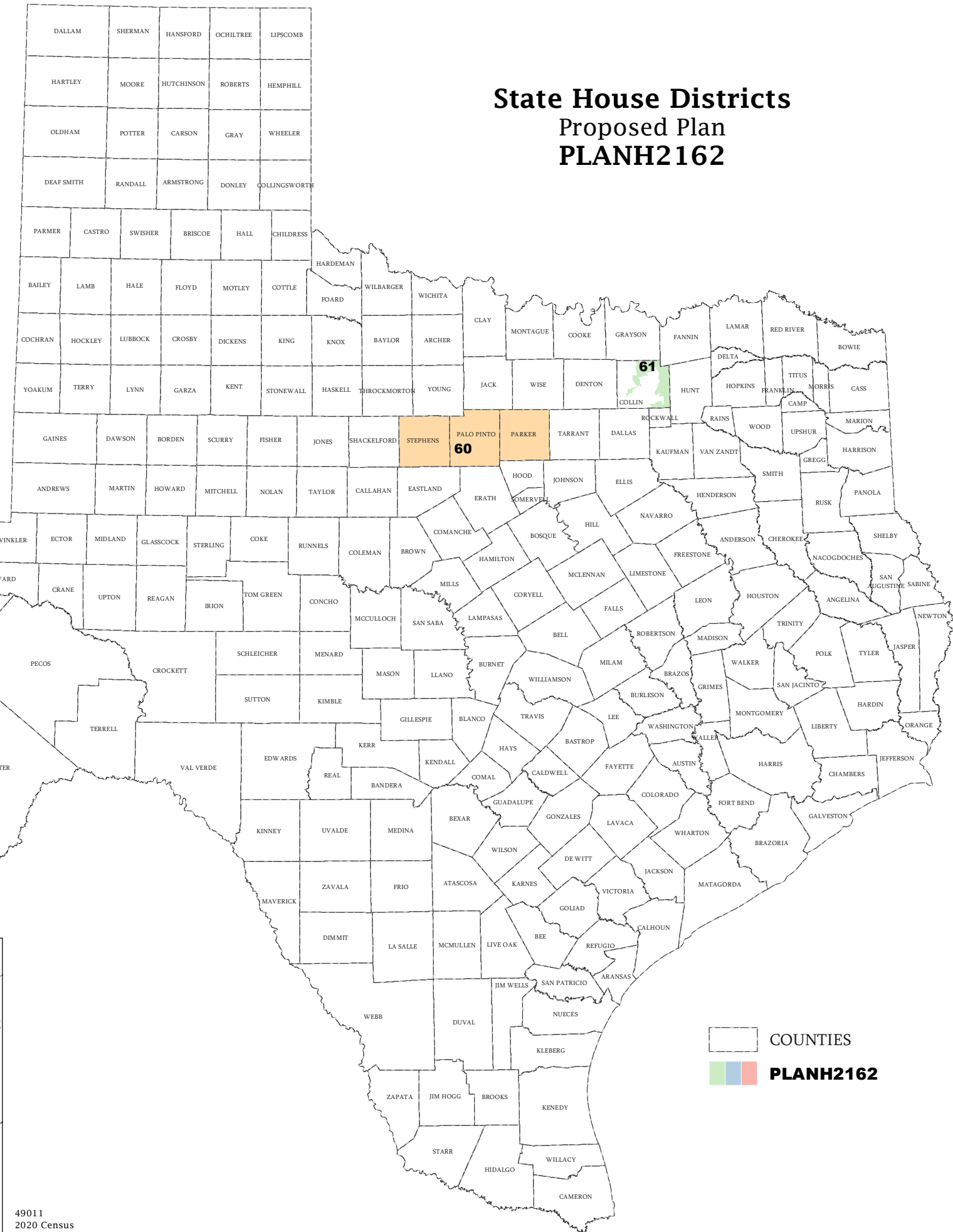


# State House Districts Proposed Plan PLANH2162



COUNTIES  
   **PLANH2162**

Map ID 5000  
10/04/21 23:52:29



49011  
2020 Census  
PLANH2162 2021-10-04 12:10:09