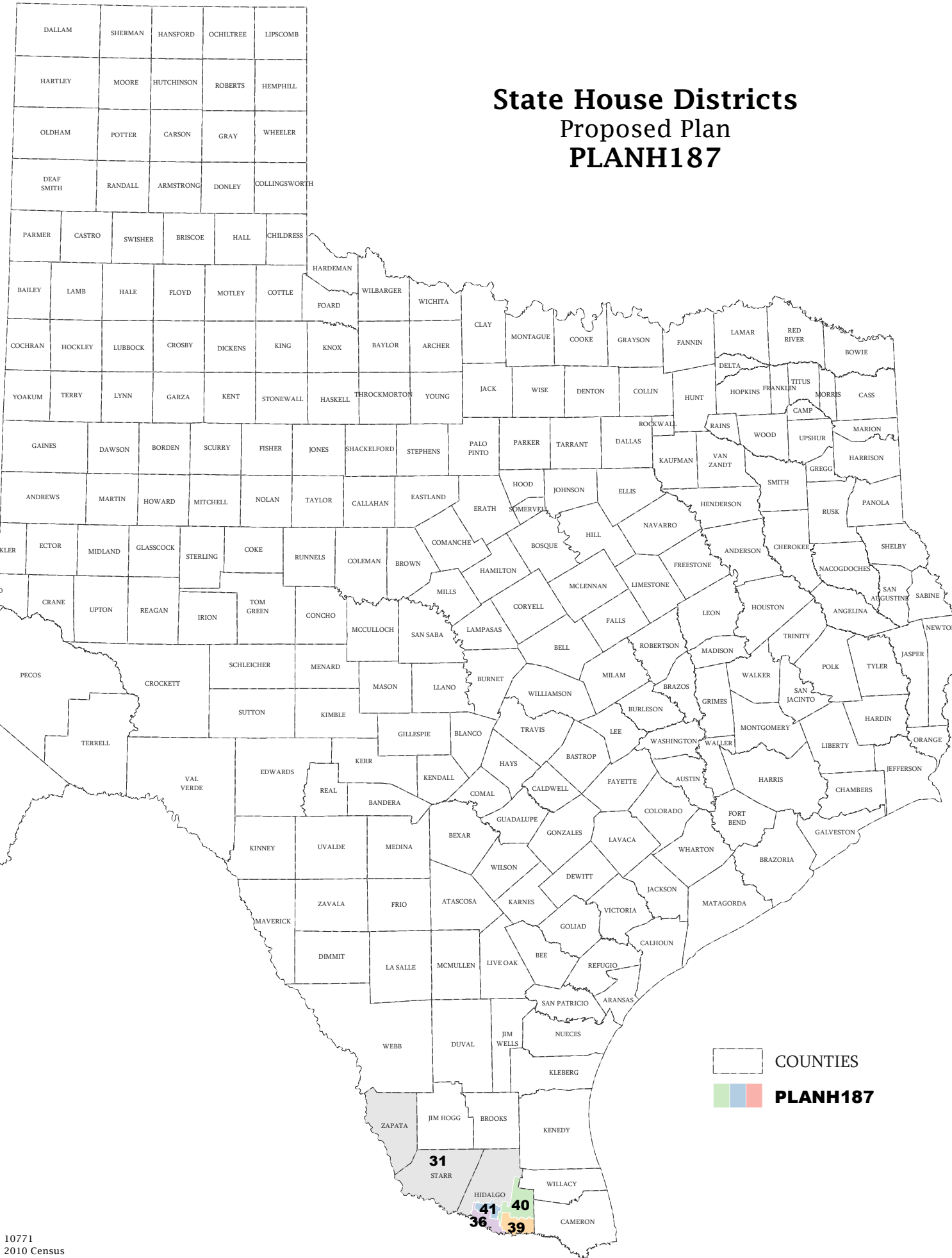
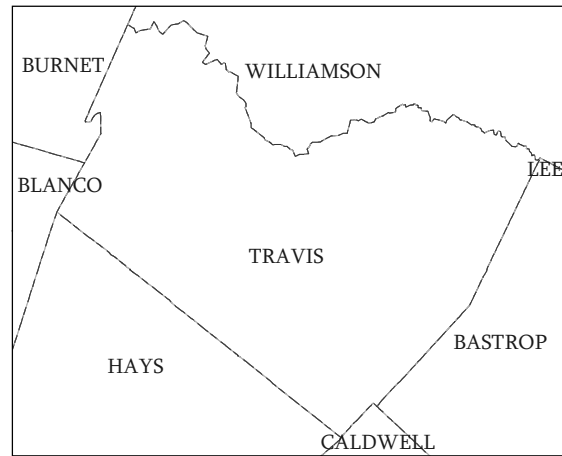
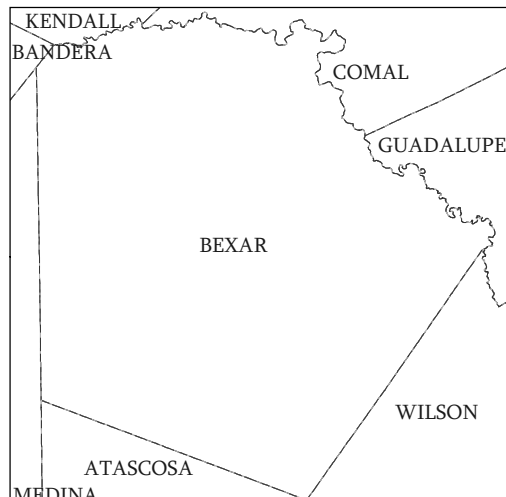
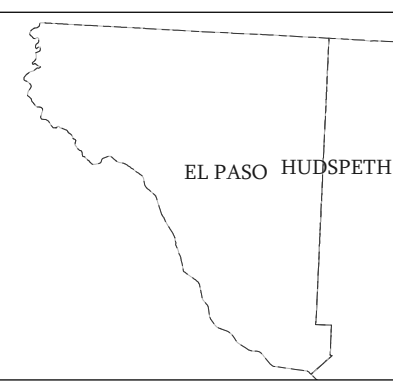
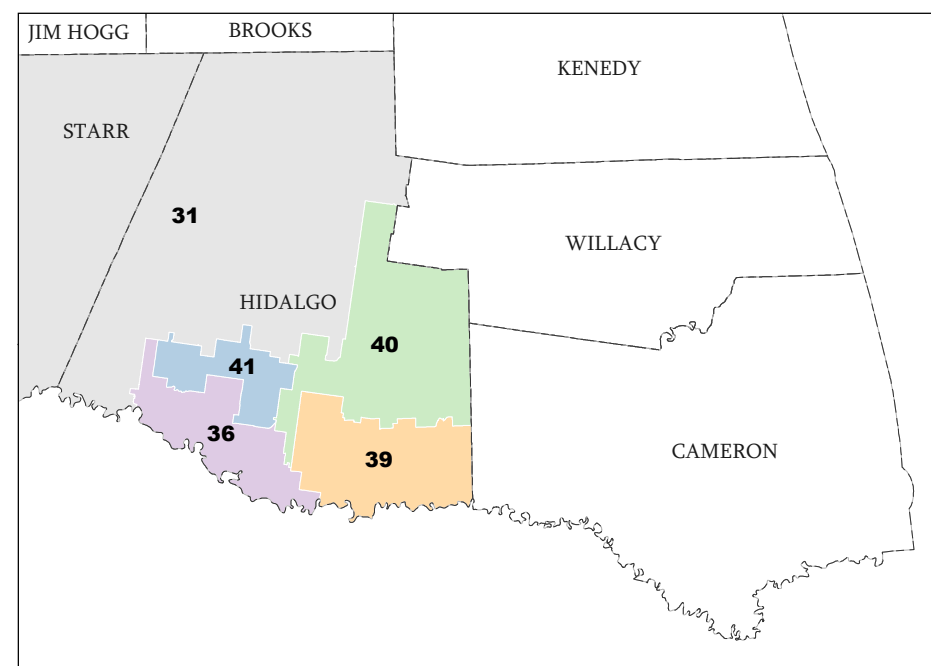
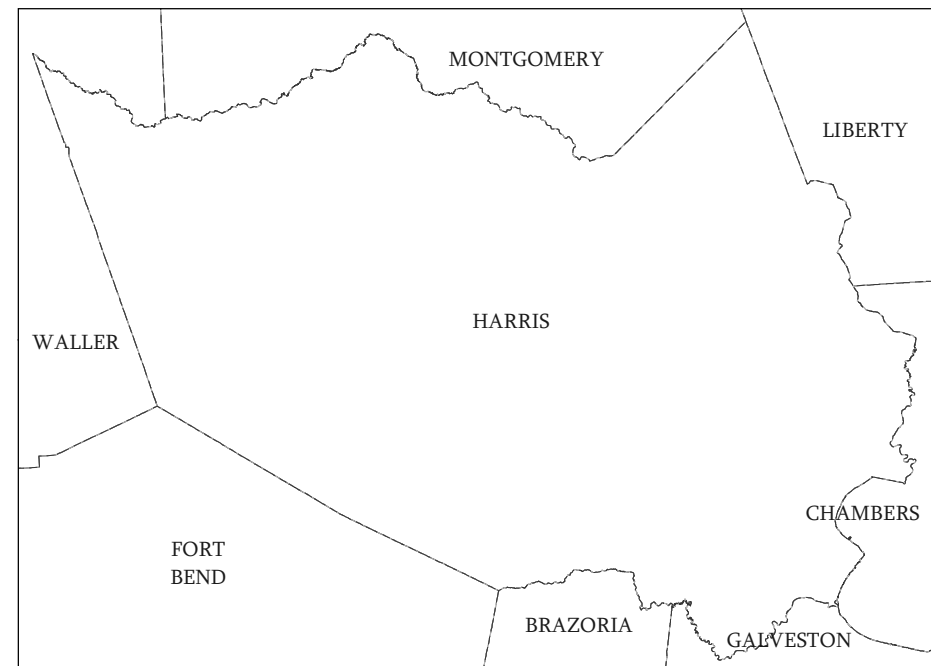
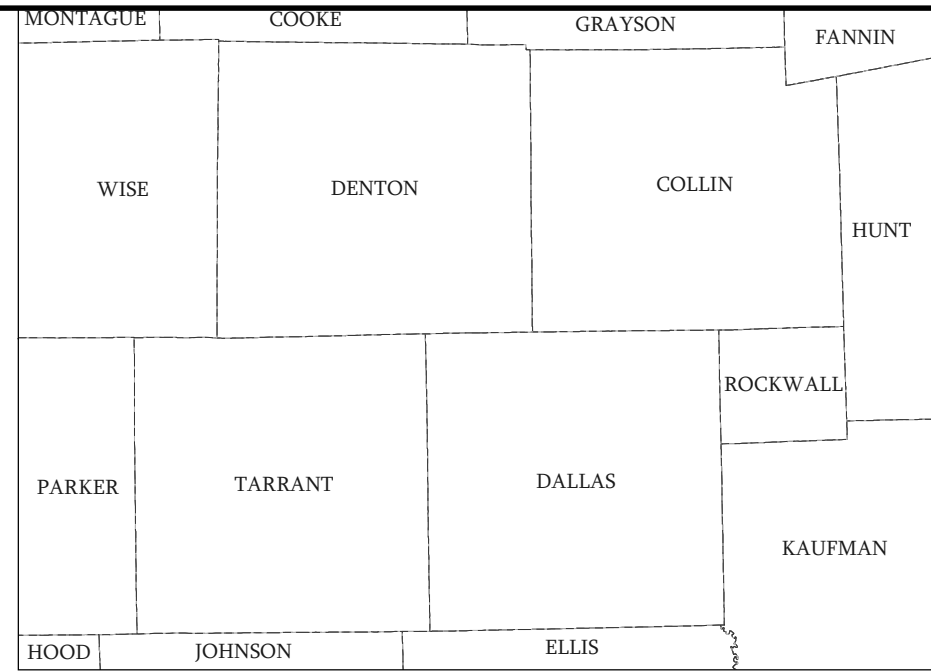


State House Districts Proposed Plan PLANH187



COUNTIES
 PLANH187



Map ID 5000
04/25/11 17:57:01



10771
2010 Census
PLANH187 2011-04-21 16:36:41