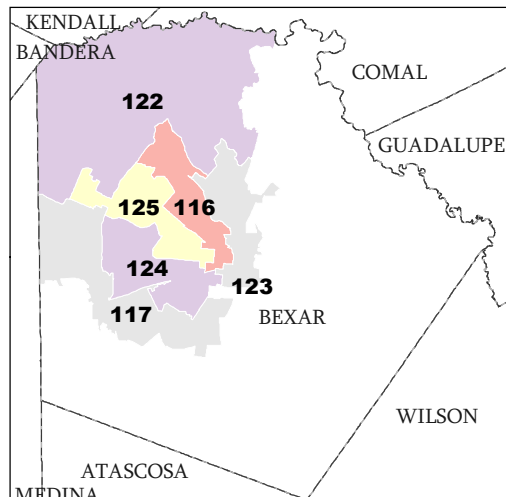
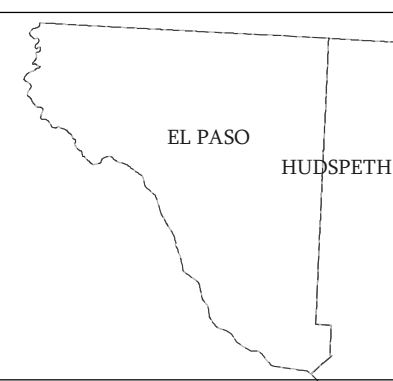
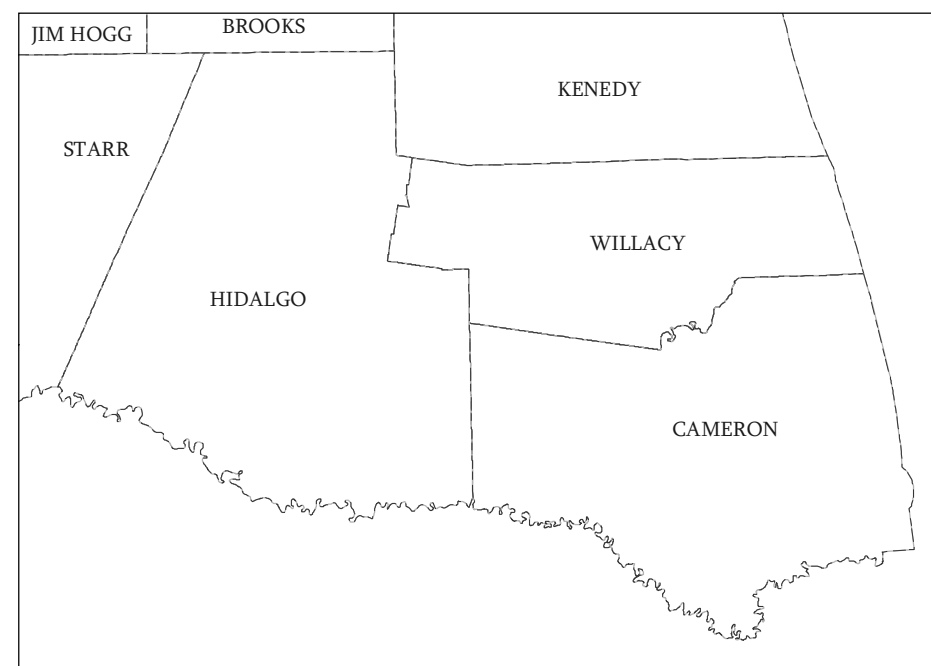
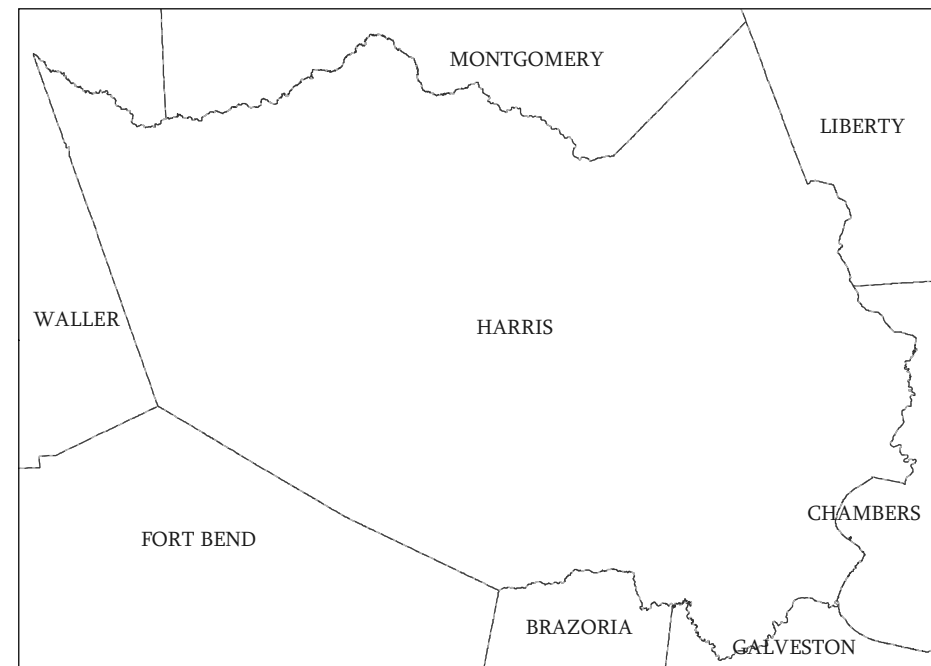
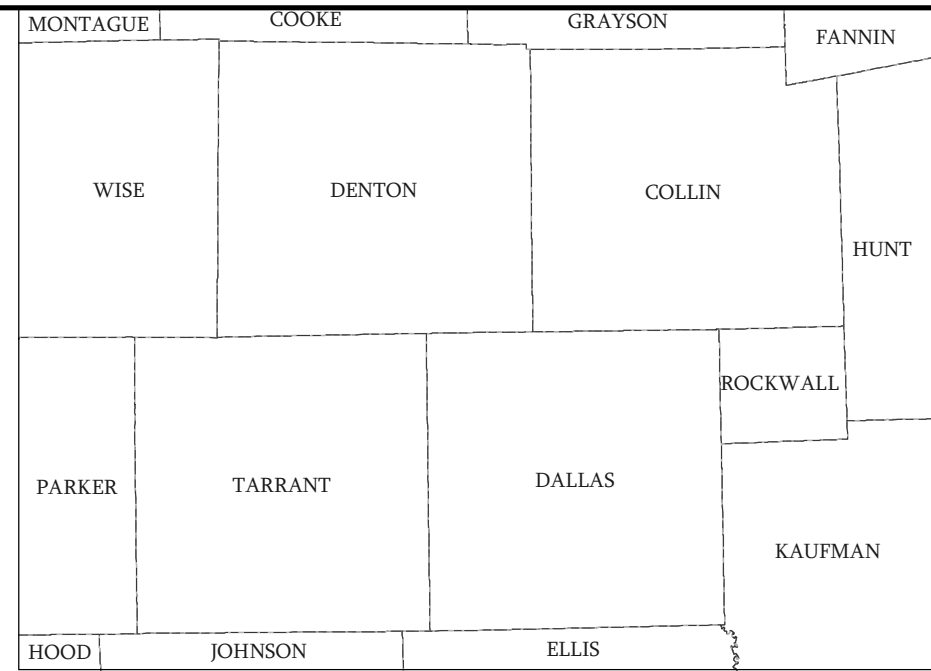
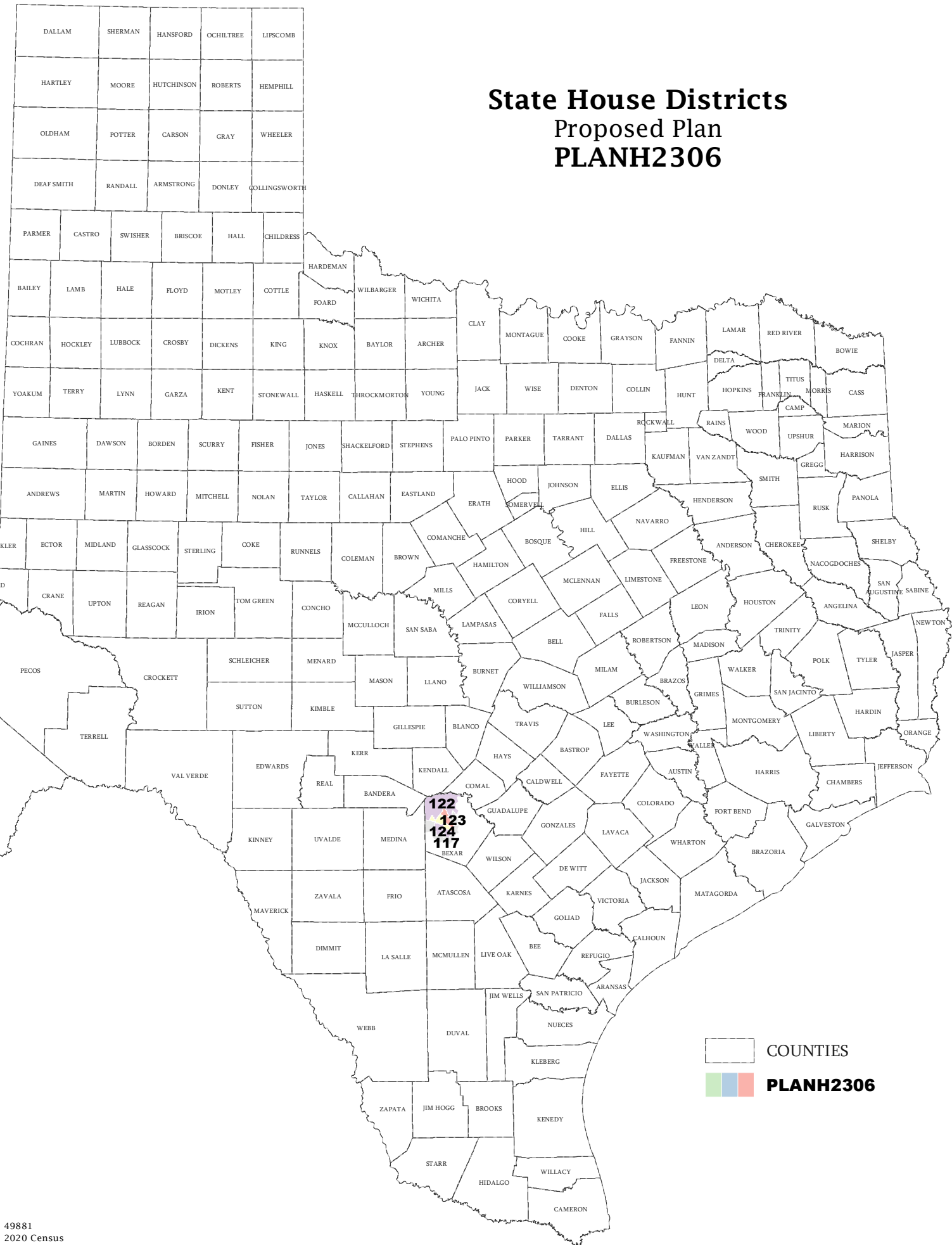
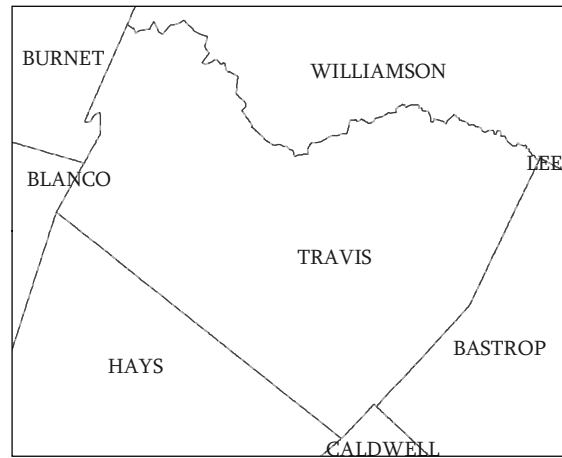


State House Districts Proposed Plan PLANH2306



COUNTIES
 PLANH2306

Map ID 5000
10/13/21 00:49:55



49881
2020 Census
PLANH2306 2021-10-12 20:02:44