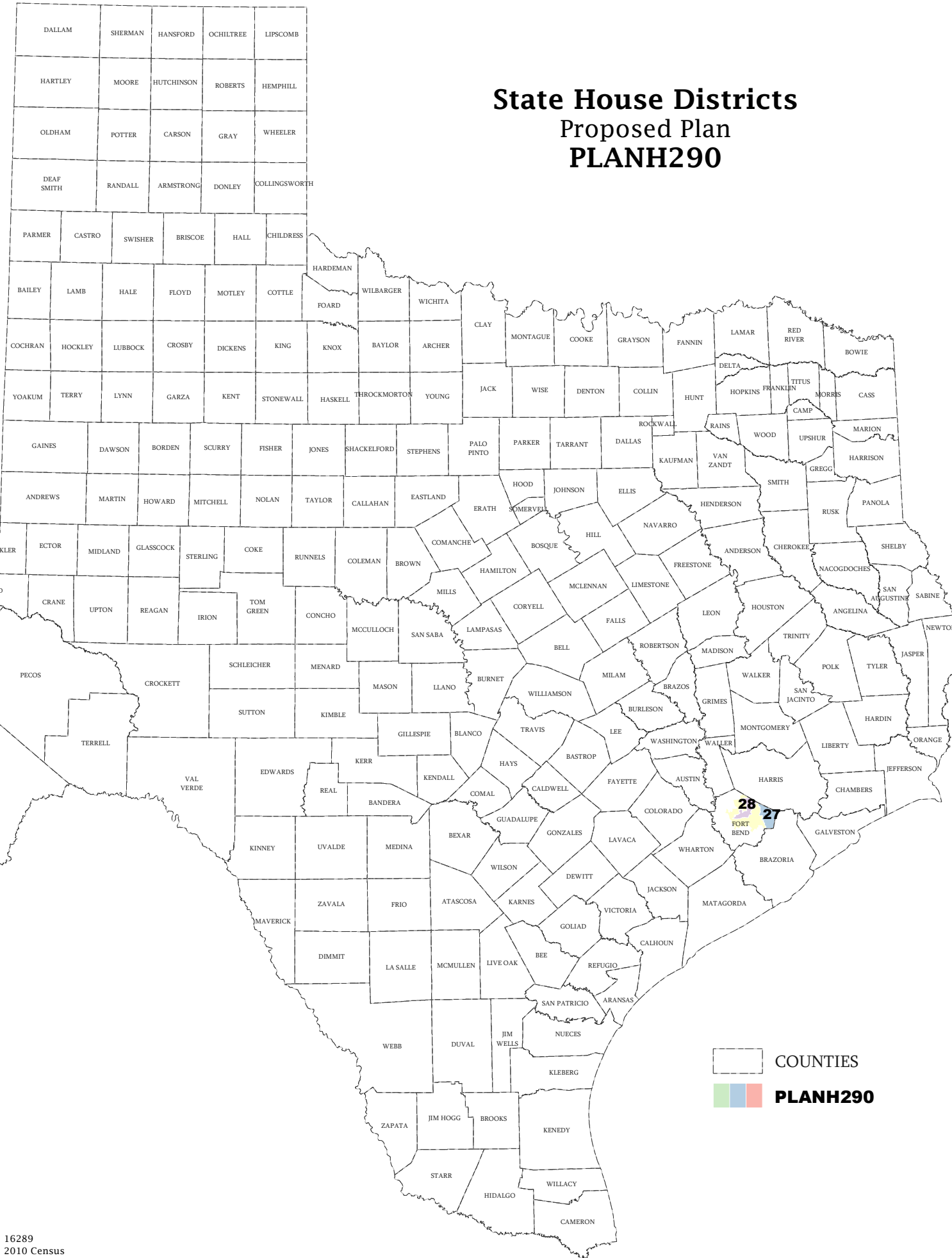
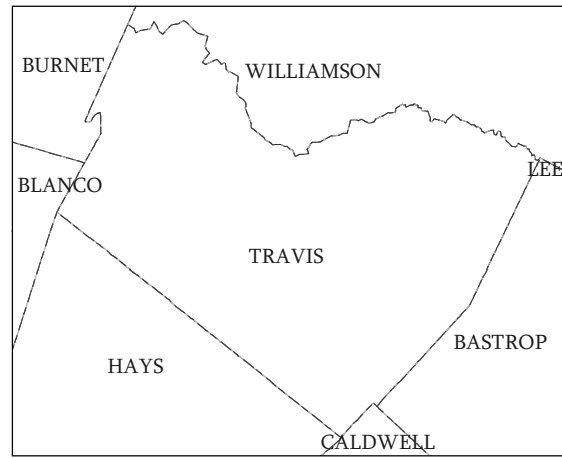
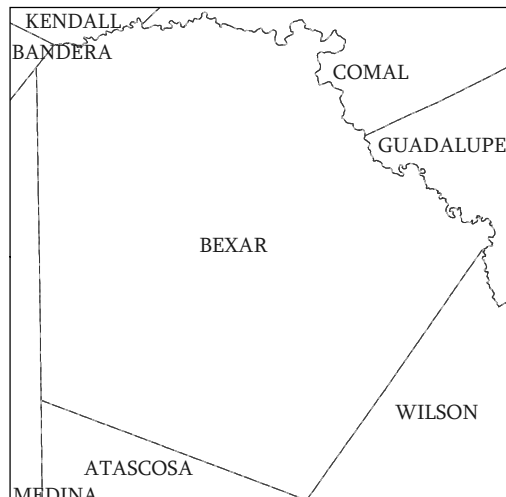
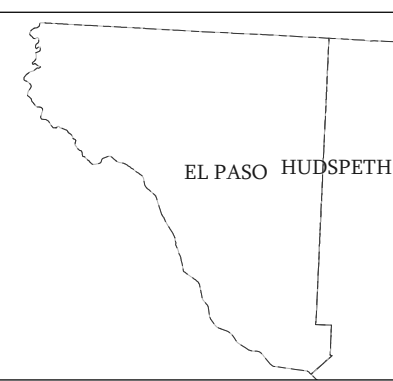
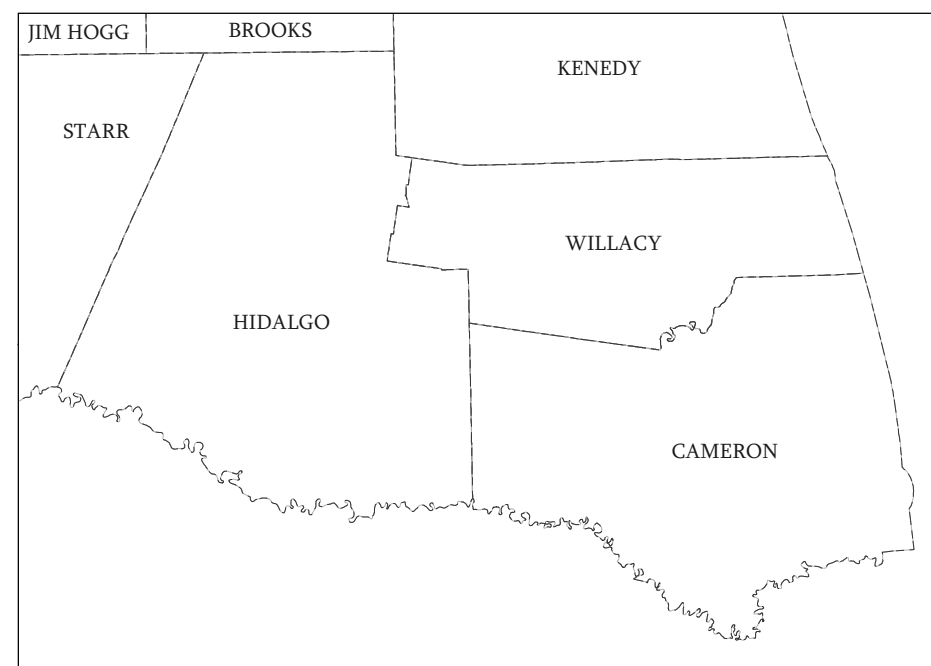
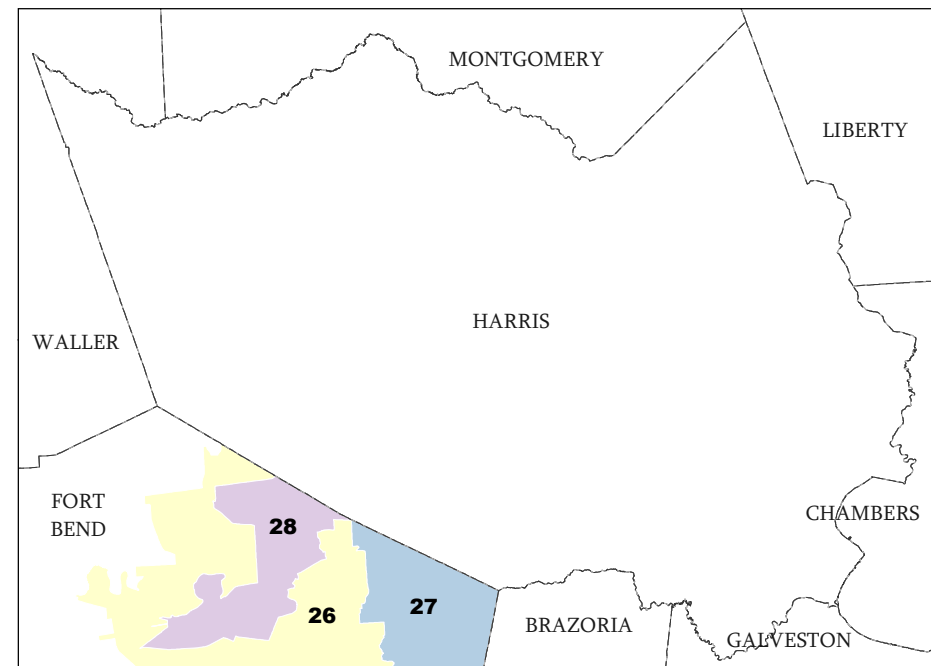
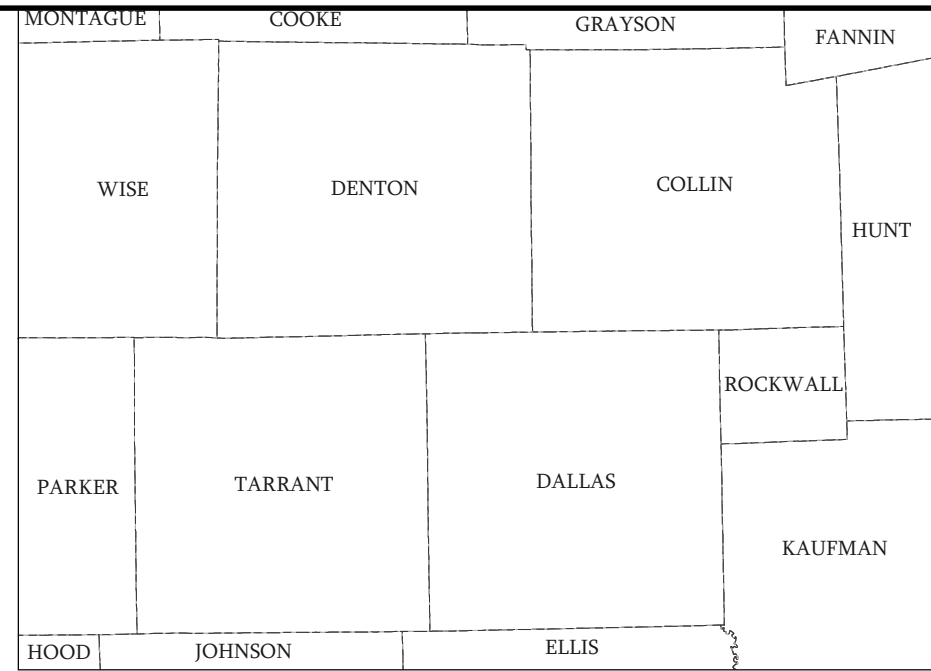


State House Districts Proposed Plan PLANH290



COUNTIES
 PLANH290



Map ID 5000
09/01/11 12:54:54



16289
2010 Census
PLANH290 2011-07-19 11:41:58