District Population Analysis with County Subtotals

CONGRESSIONAL DISTRICTS - PLANC2306

Total State Population	29,145,505
Total Districts Required	38
Ideal District Population	766,987
Unassigned Population	0
Districts in Plan	38
Unassigned Geography	No
Districts Contiguous	Yes

	Population	--------Deviation--------	
		Total	Percent
Plan Overall Range		1	0.00%
Smallest District (16)	766,986	-1	0.00%
Largest District (1)	766,987	0	0.00%
Average (mean)	766,987	0	0.00%

PLANC2306

District Population Analysis with County Subtotals

CONGRESSIONAL DISTRICTS - PLANC2306

	Deviation		Total	Anglo	Non-Anglo	Asian	Black	Hispanic	B+H	%Anglo	%Non-Anglo	%Asian	%Black	%Hispanic	%B+H
DISTRICT 1	0	Total:	766,987	477,788	289,199	11,123	118,901	140,597	256,362	62.3	37.7	1.5	15.5	18.3	33.4
	0.00 %	VAP:	585,684	386,163	199,521	7,885	86,753	89,090	174,576	65.9	34.1	1.3	14.8	15.2	29.8
Camp (100%)			12,464	6,734	5,730	154	2,092	3,222	5,262	54.0	46.0	1.2	16.8	25.9	42.2
Cherokee (100%)			50,412	30,095	20,317	418	7,069	11,797	18,714	59.7	40.3	0.8	14.0	23.4	37.1
Franklin (100%)			10,359	7,876	2,483	104	534	1,455	1,943	76.0	24.0	1.0	5.2	14.0	18.8
Gregg (100%)			124,239	68,050	56,189	2,137	27,498	24,040	50,879	54.8	45.2	1.7	22.1	19.3	41.0
Harrison (100%)			68,839	42,039	26,800	718	14,553	9,839	24,107	61.1	38.9	1.0	21.1	14.3	35.0
Hopkins (12%)			4,596	3,216	1,380	48	135	1,073	1,200	70.0	30.0	1.0	2.9	23.3	26.1
Marion (100%)			9,725	6,869	2,856	96	2,026	389	2,380	70.6	29.4	1.0	20.8	4.0	24.5
Morris (100%)			11,973	7,716	4,257	98	2,705	1,182	3,850	64.4	35.6	0.8	22.6	9.9	32.2
Rains (100%)			12,164	10,130	2,034	103	360	1,109	1,446	83.3	16.7	0.8	3.0	9.1	11.9
Rusk (100%)			52,214	32,022	20,192	349	9,032	9,579	18,445	61.3	38.7	0.7	17.3	18.3	35.3
Smith (100%)			233,479	134,452	99,027	5,402	41,819	47,281	87,936	57.6	42.4	2.3	17.9	20.3	37.7
Titus (100%)			31,247	13,410	17,837	329	3,347	13,680	16,829	42.9	57.1	1.1	10.7	43.8	53.9
Upshur (100%)			40,892	31,287	9,605	319	3,592	3,986	7,462	76.5	23.5	0.8	8.8	9.7	18.2
Van Zandt (100%)			59,541	47,986	11,555	481	2,018	7,071	9,001	80.6	19.4	0.8	3.4	11.9	15.1
Wood (100%)			44,843	35,906	8,937	367	2,121	4,894	6,908	80.1	19.9	0.8	4.7	10.9	15.4
DISTRICT 2	0	Total:	766,987	361,261	405,726	24,238	114,450	254,546	362,737	47.1	52.9	3.2	14.9	33.2	47.3
	0.00 %	VAP:	561,974	287,698	274,276	17,524	78,591	166,537	242,220	51.2	48.8	3.1	14.0	29.6	43.1
Harris (9%)			420,773	158,313	262,460	15,716	92,620	149,927	237,937	37.6	62.4	3.7	22.0	35.6	56.5
Montgomery (56%)			346,214	202,948	143,266	8,522	21,830	104,619	124,800	58.6	41.4	2.5	6.3	30.2	36.0
DISTRICT 3	0	Total:	766,987	379,709	387,278	148,122	90,944	132,206	219,289	49.5	50.5	19.3	11.9	17.2	28.6
	0.00 %	VAP:	558,367	296,542	261,825	100,704	61,885	86,054	146,183	53.1	46.9	18.0	11.1	15.4	26.2
Collin (62%)			656,406	306,594	349,812	146,490	79,434	111,952	187,960	46.7	53.3	22.3	12.1	17.1	28.6
Fannin (100%)			35,662	27,042	8,620	319	2,628	4,218	6,760	75.8	24.2	0.9	7.4	11.8	19.0
Hunt (75%)			74,919	46,073	28,846	1,313	8,882	16,036	24,569	61.5	38.5	1.8	11.9	21.4	32.8
DISTRICT 4	0	Total:	766,987	495,209	271,778	78,982	66,595	107,225	170,544	64.6	35.4	10.3	8.7	14.0	22.2
	0.00 %	VAP:	601,283	402,929	198,354	59,976	48,103	74,671	121,162	67.0	33.0	10.0	8.0	12.4	20.2
Collin (36%)			384,519	226,898	157,621	58,417	39,885	51,671	89,815	59.0	41.0	15.2	10.4	13.4	23.4
Dallas (9%)			246,925	173,100	73,825	17,879	16,854	34,686	50,533	70.1	29.9	7.2	6.8	14.0	20.5
Grayson (100%)			135,543	95,211	40,332	2,686	9,856	20,868	30,196	70.2	29.8	2.0	7.3	15.4	22.3
DISTRICT 5	0	Total:	766,987	282,493	484,494	32,132	153,932	289,510	438,006	36.8	63.2	4.2	20.1	37.7	57.1
	0.00 %	VAP:	564,549	232,913	331,636	24,099	108,050	190,045	295,743	41.3	58.7	4.3	19.1	33.7	52.4
Anderson (100%)			57,922	33,098	24,824	543	12,253	11,111	23,107	57.1	42.9	0.9	21.2	19.2	39.9
Dallas (18%)			481,605	108,915	372,690	27,769	111,537	230,992	338,535	22.6	77.4	5.8	23.2	48.0	70.3
Henderson (100%)			82,150	61,854	20,296	794	5,694	11,242	16,696	75.3	24.7	1.0	6.9	13.7	20.3
Kaufman (100%)			145,310	78,626	66,684	3,026	24,448	36,165	59,668	54.1	45.9	2.1	16.8	24.9	41.1

District Population Analysis with County Subtotals

CONGRESSIONAL DISTRICTS - PLANC2306

	Deviation		Total	Anglo	Non-Anglo	Asian	Black	Hispanic	B+H	%Anglo	%Non-Anglo	%Asian	%Black	%Hispanic	%B+H
DISTRICT 6	0	Total:	766,987	318,177	448,810	47,588	163,238	227,770	384,527	41.5	58.5	6.2	21.3	29.7	50.1
	0.00 %	VAP:	566,766	257,163	309,603	35,811	113,346	149,814	260,459	45.4	54.6	6.3	20.0	26.4	46.0
Dallas (2%)			39,755	8,583	31,172	3,655	9,804	17,506	26,875	21.6	78.4	9.2	24.7	44.0	67.6
Ellis (100%)			192,455	106,495	85,960	2,639	27,000	52,032	77,843	55.3	44.7	1.4	14.0	27.0	40.4
Freestone (100%)			19,435	12,817	6,618	143	3,038	3,155	6,112	65.9	34.1	0.7	15.6	16.2	31.4
Hill (100%)			35,874	24,123	11,751	278	2,527	7,884	10,291	67.2	32.8	0.8	7.0	22.0	28.7
Limestone (100%)			22,146	12,530	9,616	245	4,117	5,013	8,945	56.6	43.4	1.1	18.6	22.6	40.4
Navarro (100%)			52,624	26,996	25,628	586	7,248	16,049	22,992	51.3	48.7	1.1	13.8	30.5	43.7
Tarrant (19%)			404,698	126,633	278,065	40,042	109,504	126,131	231,469	31.3	68.7	9.9	27.1	31.2	57.2
DISTRICT 7	0	Total:	766,987	291,213	475,774	113,171	148,920	208,889	350,440	38.0	62.0	14.8	19.4	27.2	45.7
	0.00 %	VAP:	565,564	228,566	336,998	81,434	105,038	145,283	246,161	40.4	59.6	14.4	18.6	25.7	43.5
Austin (100%)			30,167	18,480	11,687	304	2,791	8,052	10,630	61.3	38.7	1.0	9.3	26.7	35.2
Brazos (32%)			74,750	51,510	23,240	5,536	4,618	11,287	15,542	68.9	31.1	7.4	6.2	15.1	20.8
Burleson (100%)			17,642	11,258	6,384	118	2,145	3,712	5,737	63.8	36.2	0.7	12.2	21.0	32.5
Fayette (100%)			24,435	17,041	7,394	129	1,722	5,216	6,785	69.7	30.3	0.5	7.0	21.3	27.8
Fort Bend (35%)			291,132	108,096	183,036	64,796	51,053	65,124	114,000	37.1	62.9	22.3	17.5	22.4	39.2
Harris (7%)			311,383	74,216	237,167	42,165	84,646	111,019	191,459	23.8	76.2	13.5	27.2	35.7	61.5
Lee (100%)			17,478	10,612	6,866	123	1,945	4,479	6,287	60.7	39.3	0.7	11.1	25.6	36.0
DISTRICT 8	0	Total:	766,987	351,021	415,966	60,675	91,605	253,816	339,831	45.8	54.2	7.9	11.9	33.1	44.3
	0.00 %	VAP:	564,870	276,374	288,496	44,028	63,568	171,744	232,568	48.9	51.1	7.8	11.3	30.4	41.2
Harris (10%)			492,758	182,566	310,192	41,496	70,661	194,346	260,873	37.0	63.0	8.4	14.3	39.4	52.9
Montgomery (44%)			274,229	168,455	105,774	19,179	20,944	59,470	78,958	61.4	38.6	7.0	7.6	21.7	28.8
DISTRICT 9	0	Total:	766,987	71,665	695,322	54,344	340,942	304,850	635,970	9.3	90.7	7.1	44.5	39.7	82.9
	0.00 %	VAP:	579,273	64,033	515,240	45,193	260,786	210,743	465,984	11.1	88.9	7.8	45.0	36.4	80.4
Fort Bend (17%)			137,183	11,235	125,948	14,216	70,365	42,666	111,100	8.2	91.8	10.4	51.3	31.1	81.0
Harris (13%)			629,804	60,430	569,374	40,128	270,577	262,184	524,870	9.6	90.4	6.4	43.0	41.6	83.3
DISTRICT 10	0	Total:	766,987	292,208	474,779	56,800	142,313	269,450	404,429	38.1	61.9	7.4	18.6	35.1	52.7
	0.00 %	VAP:	573,293	237,373	335,920	41,915	102,478	184,238	282,970	41.4	58.6	7.3	17.9	32.1	49.4
Brazos (0%)			864	516	348	15	48	243	289	59.7	40.3	1.7	5.6	28.1	33.4
Grimes (100%)			29,268	16,910	12,358	195	4,217	7,361	11,400	57.8	42.2	0.7	14.4	25.2	39.0
Harris (10%)			452,089	122,617	329,472	52,604	91,747	185,083	270,904	27.1	72.9	11.6	20.3	40.9	59.9
Liberty (96%)			88,365	47,655	40,710	718	7,659	30,452	37,840	53.9	46.1	0.8	8.7	34.5	42.8
San Jacinto (100%)			27,402	19,170	8,232	176	2,412	4,822	7,143	70.0	30.0	0.6	8.8	17.6	26.1
Walker (100%)			76,400	39,823	36,577	1,335	17,359	16,578	33,580	52.1	47.9	1.7	22.7	21.7	44.0
Waller (100%)			56,794	23,494	33,300	1,063	12,827	18,486	30,985	41.4	58.6	1.9	22.6	32.5	54.6
Washington (100%)			35,805	22,023	13,782	694	6,044	6,425	12,288	61.5	38.5	1.9	16.9	17.9	34.3

District Population Analysis with County Subtotals

CONGRESSIONAL DISTRICTS - PLANC2306

	Deviation		Total	Anglo	Non-Anglo	Asian	Black	Hispanic	B+H	%Anglo	%Non-Anglo	%Asian	%Black	%Hispanic	%B+H
DISTRICT 11	0	Total:	766,987	196,805	570,182	11,030	25,071	531,787	550,747	25.7	74.3	1.4	3.3	69.3	71.8
	0.00 %	VAP:	574,691	163,224	411,467	7,630	16,801	382,466	396,574	28.4	71.6	1.3	2.9	66.6	69.0
Bosque (10%)			1,862	1,552	310	15	18	226	239	83.4	16.6	0.8	1.0	12.1	12.8
Brewster (100%)			9,546	4,948	4,598	164	287	3,963	4,176	51.8	48.2	1.7	3.0	41.5	43.7
Brown (7%)			2,840	2,005	835	29	206	558	756	70.6	29.4	1.0	7.3	19.6	26.6
Coke (100%)			3,285	2,473	812	17	23	661	671	75.3	24.7	0.5	0.7	20.1	20.4
Coleman (100%)			7,684	6,013	1,671	58	236	1,192	1,396	78.3	21.7	0.8	3.1	15.5	18.2
Concho (100%)			3,303	2,097	1,206	47	105	1,033	1,121	63.5	36.5	1.4	3.2	31.3	33.9
Crane (100%)			4,675	1,342	3,333	39	102	3,158	3,237	28.7	71.3	0.8	2.2	67.6	69.2
Crockett (100%)			3,098	1,080	2,018	23	36	1,920	1,945	34.9	65.1	0.7	1.2	62.0	62.8
Culberson (97%)			2,133	424	1,709	47	45	1,616	1,642	19.9	80.1	2.2	2.1	75.8	77.0
El Paso (54%)			468,837	30,313	438,524	6,011	14,326	420,772	430,891	6.5	93.5	1.3	3.1	89.7	91.9
Glasscock (100%)			1,116	710	406	2	27	387	399	63.6	36.4	0.2	2.4	34.7	35.8
Hamilton (100%)			8,222	6,805	1,417	63	68	1,045	1,104	82.8	17.2	0.8	0.8	12.7	13.4
Hudspeth (78%)			2,492	807	1,685	20	21	1,649	1,659	32.4	67.6	0.8	0.8	66.2	66.6
Irion (100%)			1,513	1,112	401	23	30	349	369	73.5	26.5	1.5	2.0	23.1	24.4
Jeff Davis (100%)			1,996	1,282	714	39	28	613	627	64.2	35.8	2.0	1.4	30.7	31.4
Kerr (55%)			28,866	20,610	8,256	414	608	6,566	7,062	71.4	28.6	1.4	2.1	22.7	24.5
Kimble (100%)			4,286	3,136	1,150	60	37	986	1,013	73.2	26.8	1.4	0.9	23.0	23.6
Lampasas (100%)			21,627	15,132	6,495	512	1,079	4,179	5,135	70.0	30.0	2.4	5.0	19.3	23.7
Mason (100%)			3,953	2,948	1,005	21	40	883	909	74.6	25.4	0.5	1.0	22.3	23.0
McCulloch (100%)			7,630	4,904	2,726	65	197	2,369	2,517	64.3	35.7	0.9	2.6	31.0	33.0
Menard (100%)			1,962	1,231	731	10	33	662	690	62.7	37.3	0.5	1.7	33.7	35.2
Mills (100%)			4,456	3,498	958	26	52	728	770	78.5	21.5	0.6	1.2	16.3	17.3
Pecos (100%)			15,193	3,473	11,720	183	630	10,845	11,376	22.9	77.1	1.2	4.1	71.4	74.9
Presidio (100%)			6,131	961	5,170	102	47	4,991	5,032	15.7	84.3	1.7	0.8	81.4	82.1
Reagan (100%)			3,385	968	2,417	44	78	2,283	2,339	28.6	71.4	1.3	2.3	67.4	69.1
Runnels (100%)			9,900	6,062	3,838	65	252	3,354	3,560	61.2	38.8	0.7	2.5	33.9	36.0
San Saba (100%)			5,730	3,690	2,040	53	150	1,749	1,879	64.4	35.6	0.9	2.6	30.5	32.8
Schleicher (100%)			2,451	1,102	1,349	28	44	1,275	1,296	45.0	55.0	1.1	1.8	52.0	52.9
Sterling (100%)			1,372	867	505	29	22	449	465	63.2	36.8	2.1	1.6	32.7	33.9
Sutton (100%)			3,372	1,200	2,172	24	32	2,093	2,111	35.6	64.4	0.7	0.9	62.1	62.6
Terrell (100%)			760	352	408	13	22	370	384	46.3	53.7	1.7	2.9	48.7	50.5
Tom Green (100%)			120,003	62,390	57,613	2,752	6,070	47,066	52,091	52.0	48.0	2.3	5.1	39.2	43.4
Upton (100%)			3,308	1,318	1,990	32	120	1,797	1,886	39.8	60.2	1.0	3.6	54.3	57.0
DISTRICT 12	0	Total:	766,987	456,223	310,764	43,402	88,374	162,426	245,506	59.5	40.5	5.7	11.5	21.2	32.0
	0.00 %	VAP:	576,131	362,813	213,318	31,087	59,762	107,768	165,114	63.0	37.0	5.4	10.4	18.7	28.7
Parker (100%)			148,222	117,747	30,475	1,990	2,929	19,819	22,473	79.4	20.6	1.3	2.0	13.4	15.2

District Population Analysis with County Subtotals

CONGRESSIONAL DISTRICTS - PLANC2306

	Deviation		Total	Anglo	Non-Anglo	Asian	Black	Hispanic	B+H	%Anglo	%Non-Anglo	%Asian	%Black	%Hispanic	%B+H
DISTRICT 12	0	Total:	766,987	456,223	310,764	43,402	88,374	162,426	245,506	59.5	40.5	5.7	11.5	21.2	32.0
	0.00 %	VAP:	576,131	362,813	213,318	31,087	59,762	107,768	165,114	63.0	37.0	5.4	10.4	18.7	28.7
Tarrant (29%)			618,765	338,476	280,289	41,412	85,445	142,607	223,033	54.7	45.3	6.7	13.8	23.0	36.0
DISTRICT 13	0	Total:	766,987	440,896	326,091	21,738	56,258	230,851	282,130	57.5	42.5	2.8	7.3	30.1	36.8
	0.00 %	VAP:	583,442	358,674	224,768	15,463	39,184	154,223	191,387	61.5	38.5	2.7	6.7	26.4	32.8
Archer (100%)			8,560	7,356	1,204	74	106	742	831	85.9	14.1	0.9	1.2	8.7	9.7
Armstrong (100%)			1,848	1,593	255	28	34	144	162	86.2	13.8	1.5	1.8	7.8	8.8
Bailey (100%)			6,904	2,190	4,714	19	91	4,540	4,600	31.7	68.3	0.3	1.3	65.8	66.6
Baylor (100%)			3,465	2,797	668	22	113	439	534	80.7	19.3	0.6	3.3	12.7	15.4
Briscoe (100%)			1,435	1,008	427	13	30	368	391	70.2	29.8	0.9	2.1	25.6	27.2
Carson (100%)			5,807	4,873	934	33	91	558	636	83.9	16.1	0.6	1.6	9.6	11.0
Castro (100%)			7,371	2,328	5,043	49	155	4,784	4,905	31.6	68.4	0.7	2.1	64.9	66.5
Childress (100%)			6,664	3,852	2,812	93	672	1,942	2,585	57.8	42.2	1.4	10.1	29.1	38.8
Clay (100%)			10,218	8,941	1,277	87	121	641	745	87.5	12.5	0.9	1.2	6.3	7.3
Collingsworth (100%)			2,652	1,617	1,035	32	148	832	955	61.0	39.0	1.2	5.6	31.4	36.0
Cottle (100%)			1,380	902	478	18	128	327	440	65.4	34.6	1.3	9.3	23.7	31.9
Dallam (100%)			7,115	3,119	3,996	33	142	3,707	3,837	43.8	56.2	0.5	2.0	52.1	53.9
Deaf Smith (100%)			18,583	4,233	14,350	78	290	13,925	14,080	22.8	77.2	0.4	1.6	74.9	75.8
Denton (9%)			82,263	47,631	34,632	3,726	8,769	20,133	28,328	57.9	42.1	4.5	10.7	24.5	34.4
Dickens (100%)			1,770	1,178	592	21	64	512	548	66.6	33.4	1.2	3.6	28.9	31.0
Donley (100%)			3,258	2,537	721	42	227	356	561	77.9	22.1	1.3	7.0	10.9	17.2
Floyd (100%)			5,402	2,079	3,323	39	207	3,067	3,228	38.5	61.5	0.7	3.8	56.8	59.8
Foard (100%)			1,095	845	250	12	33	197	220	77.2	22.8	1.1	3.0	18.0	20.1
Gray (100%)			21,227	13,025	8,202	192	1,039	6,347	7,313	61.4	38.6	0.9	4.9	29.9	34.5
Hall (100%)			2,825	1,589	1,236	30	237	950	1,159	56.2	43.8	1.1	8.4	33.6	41.0
Hansford (100%)			5,285	2,552	2,733	15	43	2,615	2,643	48.3	51.7	0.3	0.8	49.5	50.0
Hardeman (100%)			3,549	2,441	1,108	30	195	818	983	68.8	31.2	0.8	5.5	23.0	27.7
Hartley (100%)			5,382	3,403	1,979	39	249	1,631	1,861	63.2	36.8	0.7	4.6	30.3	34.6
Hemphill (100%)			3,382	2,090	1,292	39	29	1,137	1,156	61.8	38.2	1.2	0.9	33.6	34.2
Hutchinson (100%)			20,617	13,783	6,834	200	757	4,961	5,589	66.9	33.1	1.0	3.7	24.1	27.1
King (100%)			265	230	35	4	8	25	31	86.8	13.2	1.5	3.0	9.4	11.7
Knox (100%)			3,353	1,935	1,418	34	210	1,130	1,309	57.7	42.3	1.0	6.3	33.7	39.0
Lamb (100%)			13,045	4,981	8,064	41	544	7,449	7,904	38.2	61.8	0.3	4.2	57.1	60.6
Lipscomb (100%)			3,059	1,786	1,273	18	22	1,123	1,140	58.4	41.6	0.6	0.7	36.7	37.3
Montague (100%)			19,965	16,342	3,623	129	206	2,361	2,543	81.9	18.1	0.6	1.0	11.8	12.7
Moore (100%)			21,358	6,499	14,859	1,071	832	12,647	13,398	30.4	69.6	5.0	3.9	59.2	62.7
Motley (100%)			1,063	858	205	18	18	153	166	80.7	19.3	1.7	1.7	14.4	15.6
Ochiltree (100%)			10,015	4,245	5,770	58	66	5,470	5,510	42.4	57.6	0.6	0.7	54.6	55.0

District Population Analysis with County Subtotals

CONGRESSIONAL DISTRICTS - PLANC2306

	Deviation		Total	Anglo	Non-Anglo	Asian	Black	Hispanic	B+H	%Anglo	%Non-Anglo	%Asian	%Black	%Hispanic	%B+H
DISTRICT 13	0	Total:	766,987	440,896	326,091	21,738	56,258	230,851	282,130	57.5	42.5	2.8	7.3	30.1	36.8
	0.00 %	VAP:	583,442	358,674	224,768	15,463	39,184	154,223	191,387	61.5	38.5	2.7	6.7	26.4	32.8
Oldham (100%)			1,758	1,325	433	31	77	313	372	75.4	24.6	1.8	4.4	17.8	21.2
Parmer (100%)			9,869	3,187	6,682	36	137	6,504	6,575	32.3	67.7	0.4	1.4	65.9	66.6
Potter (100%)			118,525	50,153	68,372	6,757	14,438	45,193	58,528	42.3	57.7	5.7	12.2	38.1	49.4
Randall (100%)			140,753	95,457	45,296	3,550	6,592	31,583	37,395	67.8	32.2	2.5	4.7	22.4	26.6
Roberts (100%)			827	717	110	15	21	50	65	86.7	13.3	1.8	2.5	6.0	7.9
Sherman (100%)			2,782	1,362	1,420	24	60	1,315	1,354	49.0	51.0	0.9	2.2	47.3	48.7
Swisher (100%)			6,971	3,219	3,752	44	524	3,147	3,597	46.2	53.8	0.6	7.5	45.1	51.6
Wheeler (100%)			4,990	3,469	1,521	53	137	1,227	1,345	69.5	30.5	1.1	2.7	24.6	27.0
Wichita (100%)			129,350	79,694	49,656	3,968	16,588	25,803	41,265	61.6	38.4	3.1	12.8	19.9	31.9
Wilbarger (100%)			12,887	7,012	5,875	632	1,259	3,734	4,910	54.4	45.6	4.9	9.8	29.0	38.1
Wise (41%)			28,095	20,463	7,632	291	549	5,951	6,433	72.8	27.2	1.0	2.0	21.2	22.9
DISTRICT 14	0	Total:	766,987	381,443	385,544	46,395	113,990	214,334	322,286	49.7	50.3	6.0	14.9	27.9	42.0
	0.00 %	VAP:	574,855	305,396	269,459	32,930	81,010	144,287	222,779	53.1	46.9	5.7	14.1	25.1	38.8
Brazoria (99%)			369,734	160,227	209,507	29,880	61,053	114,746	172,511	43.3	56.7	8.1	16.5	31.0	46.7
Chambers (100%)			46,571	29,858	16,713	879	3,763	10,952	14,512	64.1	35.9	1.9	8.1	23.5	31.2
Galveston (100%)			350,682	191,358	159,324	15,636	49,174	88,636	135,263	54.6	45.4	4.5	14.0	25.3	38.6
DISTRICT 15	0	Total:	766,987	133,601	633,386	15,827	31,697	584,097	610,745	17.4	82.6	2.1	4.1	76.2	79.6
	0.00 %	VAP:	558,687	109,388	449,299	11,612	22,696	411,652	432,026	19.6	80.4	2.1	4.1	73.7	77.3
Bee (100%)			31,047	8,600	22,447	307	2,558	19,392	21,804	27.7	72.3	1.0	8.2	62.5	70.2
Bexar (3%)			59,091	16,787	42,304	2,798	13,818	26,455	38,689	28.4	71.6	4.7	23.4	44.8	65.5
Brooks (100%)			7,076	724	6,352	48	47	6,242	6,271	10.2	89.8	0.7	0.7	88.2	88.6
Duval (100%)			9,831	937	8,894	66	208	7,962	8,133	9.5	90.5	0.7	2.1	81.0	82.7
Gonzales (22%)			4,418	1,699	2,719	26	164	2,481	2,629	38.5	61.5	0.6	3.7	56.2	59.5
Guadalupe (34%)			59,545	30,405	29,140	2,382	6,691	19,437	25,375	51.1	48.9	4.0	11.2	32.6	42.6
Hidalgo (60%)			519,581	34,863	484,718	9,380	5,553	470,148	473,532	6.7	93.3	1.8	1.1	90.5	91.1
Karnes (100%)			14,710	5,388	9,322	196	1,265	7,734	8,910	36.6	63.4	1.3	8.6	52.6	60.6
Live Oak (100%)			11,335	5,968	5,367	66	275	4,790	5,031	52.7	47.3	0.6	2.4	42.3	44.4
McMullen (100%)			600	353	247	13	17	224	231	58.8	41.2	2.2	2.8	37.3	38.5
Wilson (100%)			49,753	27,877	21,876	545	1,101	19,232	20,140	56.0	44.0	1.1	2.2	38.7	40.5
DISTRICT 16	-1	Total:	766,986	204,685	562,301	20,559	47,349	491,945	531,145	26.7	73.3	2.7	6.2	64.1	69.3
	0.00 %	VAP:	572,174	164,878	407,296	15,034	32,744	354,790	383,600	28.8	71.2	2.6	5.7	62.0	67.0
Culberson (3%)			55	21	34	3	3	29	31	38.2	61.8	5.5	5.5	52.7	56.4
Ector (100%)			165,171	51,023	114,148	2,940	9,522	100,051	108,362	30.9	69.1	1.8	5.8	60.6	65.6
El Paso (46%)			396,820	67,906	328,914	12,381	23,874	294,579	312,994	17.1	82.9	3.1	6.0	74.2	78.9
Hudspeth (22%)			710	287	423	2	8	387	390	40.4	59.6	0.3	1.1	54.5	54.9

District Population Analysis with County Subtotals

CONGRESSIONAL DISTRICTS - PLANC2306

	Deviation		Total	Anglo	Non-Anglo	Asian	Black	Hispanic	B+H	%Anglo	%Non-Anglo	%Asian	%Black	%Hispanic	%B+H
DISTRICT 16	-1	Total:	766,986	204,685	562,301	20,559	47,349	491,945	531,145	26.7	73.3	2.7	6.2	64.1	69.3
	0.00 %	VAP:	572,174	164,878	407,296	15,034	32,744	354,790	383,600	28.8	71.2	2.6	5.7	62.0	67.0
Loving (100%)			64	56	8	3	3	1	3	87.5	12.5	4.7	4.7	1.6	4.7
Midland (100%)			169,983	76,487	93,496	4,798	12,731	73,331	84,887	45.0	55.0	2.8	7.5	43.1	49.9
Reeves (100%)			14,748	1,697	13,051	205	332	12,510	12,748	11.5	88.5	1.4	2.3	84.8	86.4
Ward (100%)			11,644	4,506	7,138	113	666	6,325	6,847	38.7	61.3	1.0	5.7	54.3	58.8
Winkler (100%)			7,791	2,702	5,089	114	210	4,732	4,883	34.7	65.3	1.5	2.7	60.7	62.7
DISTRICT 17	0	Total:	766,987	415,083	351,904	51,030	97,725	191,946	282,902	54.1	45.9	6.7	12.7	25.0	36.9
	0.00 %	VAP:	590,157	341,086	249,071	37,776	68,850	131,376	196,993	57.8	42.2	6.4	11.7	22.3	33.4
Brazos (68%)			158,235	71,009	87,226	11,305	23,244	51,537	72,956	44.9	55.1	7.1	14.7	32.6	46.1
Falls (100%)			16,968	8,707	8,261	106	4,023	3,965	7,845	51.3	48.7	0.6	23.7	23.4	46.2
Leon (100%)			15,719	11,659	4,060	153	1,059	2,446	3,469	74.2	25.8	1.0	6.7	15.6	22.1
Madison (100%)			13,455	6,984	6,471	131	2,724	3,415	6,099	51.9	48.1	1.0	20.2	25.4	45.3
McLennan (100%)			260,579	139,693	120,886	6,704	41,799	68,587	107,816	53.6	46.4	2.6	16.0	26.3	41.4
Milam (100%)			24,754	15,367	9,387	193	2,520	6,264	8,582	62.1	37.9	0.8	10.2	25.3	34.7
Robertson (100%)			16,757	9,505	7,252	145	3,381	3,528	6,789	56.7	43.3	0.9	20.2	21.1	40.5
Travis (8%)			109,022	77,661	31,361	9,812	3,201	15,490	18,304	71.2	28.8	9.0	2.9	14.2	16.8
Williamson (25%)			151,498	74,498	77,000	22,481	15,774	36,714	51,042	49.2	50.8	14.8	10.4	24.2	33.7
DISTRICT 18	0	Total:	766,987	124,903	642,084	36,268	193,347	413,709	599,054	16.3	83.7	4.7	25.2	53.9	78.1
	0.00 %	VAP:	564,562	109,235	455,327	29,328	139,776	284,989	420,565	19.3	80.7	5.2	24.8	50.5	74.5
Harris (16%)			766,987	124,903	642,084	36,268	193,347	413,709	599,054	16.3	83.7	4.7	25.2	53.9	78.1
DISTRICT 19	0	Total:	766,987	403,730	363,257	18,583	61,373	273,403	328,110	52.6	47.4	2.4	8.0	35.6	42.8
	0.00 %	VAP:	581,534	326,030	255,504	14,135	42,808	187,309	227,709	56.1	43.9	2.4	7.4	32.2	39.2
Andrews (100%)			18,610	7,405	11,205	153	376	10,400	10,683	39.8	60.2	0.8	2.0	55.9	57.4
Borden (100%)			631	528	103	14	16	86	95	83.7	16.3	2.2	2.5	13.6	15.1
Brown (93%)			35,255	24,667	10,588	353	1,675	7,653	9,128	70.0	30.0	1.0	4.8	21.7	25.9
Callahan (100%)			13,708	11,555	2,153	109	269	1,306	1,545	84.3	15.7	0.8	2.0	9.5	11.3
Cochran (100%)			2,547	912	1,635	16	94	1,527	1,594	35.8	64.2	0.6	3.7	60.0	62.6
Crosby (100%)			5,133	2,076	3,057	41	203	2,829	2,965	40.4	59.6	0.8	4.0	55.1	57.8
Dawson (100%)			12,456	4,590	7,866	86	1,004	6,767	7,665	36.8	63.2	0.7	8.1	54.3	61.5
Eastland (12%)			2,155	1,840	315	17	29	189	211	85.4	14.6	0.8	1.3	8.8	9.8
Fisher (100%)			3,672	2,496	1,176	27	149	973	1,088	68.0	32.0	0.7	4.1	26.5	29.6
Gaines (100%)			21,598	12,554	9,044	139	356	8,401	8,676	58.1	41.9	0.6	1.6	38.9	40.2
Garza (100%)			5,816	2,162	3,654	56	381	3,272	3,554	37.2	62.8	1.0	6.6	56.3	61.1
Hale (100%)			32,522	10,693	21,829	243	1,807	19,489	21,052	32.9	67.1	0.7	5.6	59.9	64.7
Haskell (100%)			5,416	3,628	1,788	43	268	1,377	1,599	67.0	33.0	0.8	4.9	25.4	29.5
Hockley (100%)			21,537	9,752	11,785	97	803	10,624	11,295	45.3	54.7	0.5	3.7	49.3	52.4

District Population Analysis with County Subtotals

CONGRESSIONAL DISTRICTS - PLANC2306

	Deviation		Total	Anglo	Non-Anglo	Asian	Black	Hispanic	B+H	%Anglo	%Non-Anglo	%Asian	%Black	%Hispanic	%B+H
DISTRICT 19	0	Total:	766,987	403,730	363,257	18,583	61,373	273,403	328,110	52.6	47.4	2.4	8.0	35.6	42.8
	0.00 %	VAP:	581,534	326,030	255,504	14,135	42,808	187,309	227,709	56.1	43.9	2.4	7.4	32.2	39.2
Howard (100%)			34,860	15,672	19,188	561	2,113	16,174	17,929	45.0	55.0	1.6	6.1	46.4	51.4
Jones (100%)			19,663	11,485	8,178	158	2,187	5,504	7,599	58.4	41.6	0.8	11.1	28.0	38.6
Kent (100%)			753	657	96	9	11	81	86	87.3	12.7	1.2	1.5	10.8	11.4
Lubbock (100%)			310,639	154,994	155,645	11,533	31,107	109,170	137,329	49.9	50.1	3.7	10.0	35.1	44.2
Lynn (100%)			5,596	2,960	2,636	34	151	2,352	2,482	52.9	47.1	0.6	2.7	42.0	44.4
Martin (100%)			5,237	2,780	2,457	34	128	2,255	2,359	53.1	46.9	0.6	2.4	43.1	45.0
Mitchell (100%)			8,990	4,328	4,662	71	1,072	3,454	4,457	48.1	51.9	0.8	11.9	38.4	49.6
Nolan (100%)			14,738	8,138	6,600	150	953	5,354	6,120	55.2	44.8	1.0	6.5	36.3	41.5
Scurry (100%)			16,932	8,637	8,295	140	812	7,139	7,853	51.0	49.0	0.8	4.8	42.2	46.4
Shackelford (100%)			3,105	2,612	493	33	46	363	394	84.1	15.9	1.1	1.5	11.7	12.7
Stonewall (100%)			1,245	958	287	9	41	226	256	76.9	23.1	0.7	3.3	18.2	20.6
Taylor (100%)			143,208	87,316	55,892	4,299	14,655	34,756	47,874	61.0	39.0	3.0	10.2	24.3	33.4
Terry (100%)			11,831	4,599	7,232	78	540	6,569	7,009	38.9	61.1	0.7	4.6	55.5	59.2
Throckmorton (100%)			1,440	1,248	192	8	17	145	156	86.7	13.3	0.6	1.2	10.1	10.8
Yoakum (100%)			7,694	2,488	5,206	72	110	4,968	5,057	32.3	67.7	0.9	1.4	64.6	65.7
DISTRICT 20	0	Total:	766,987	113,714	653,273	28,309	49,274	579,543	619,779	14.8	85.2	3.7	6.4	75.6	80.8
	0.00 %	VAP:	583,437	99,268	484,169	21,115	35,439	426,918	457,933	17.0	83.0	3.6	6.1	73.2	78.5
Bexar (38%)			766,987	113,714	653,273	28,309	49,274	579,543	619,779	14.8	85.2	3.7	6.4	75.6	80.8
DISTRICT 21	0	Total:	766,987	435,359	331,628	37,279	78,646	204,770	274,669	56.8	43.2	4.9	10.3	26.7	35.8
	0.00 %	VAP:	588,264	355,938	232,326	25,835	52,467	141,885	190,213	60.5	39.5	4.4	8.9	24.1	32.3
Bell (33%)			123,879	32,424	91,455	8,299	52,271	32,056	79,594	26.2	73.8	6.7	42.2	25.9	64.3
Bexar (10%)			210,560	102,260	108,300	12,138	15,225	79,814	92,737	48.6	51.4	5.8	7.2	37.9	44.0
Blanco (100%)			11,374	8,707	2,667	100	123	2,092	2,196	76.6	23.4	0.9	1.1	18.4	19.3
Burnet (100%)			49,130	34,810	14,320	629	1,011	11,199	12,068	70.9	29.1	1.3	2.1	22.8	24.6
Comal (83%)			133,970	90,779	43,191	2,705	3,811	33,343	36,559	67.8	32.2	2.0	2.8	24.9	27.3
Gillespie (100%)			26,725	19,884	6,841	213	245	5,766	5,941	74.4	25.6	0.8	0.9	21.6	22.2
Hays (49%)			119,175	80,413	38,762	3,887	3,817	28,172	31,354	67.5	32.5	3.3	3.2	23.6	26.3
Llano (100%)			21,243	17,530	3,713	194	233	2,508	2,687	82.5	17.5	0.9	1.1	11.8	12.6
Travis (5%)			70,931	48,552	22,379	9,114	1,910	9,820	11,533	68.4	31.6	12.8	2.7	13.8	16.3
DISTRICT 22	0	Total:	766,987	249,844	517,143	146,698	106,076	261,434	360,892	32.6	67.4	19.1	13.8	34.1	47.1
	0.00 %	VAP:	574,678	203,701	370,977	110,396	74,749	181,032	252,754	35.4	64.6	19.2	13.0	31.5	44.0
Calhoun (100%)			20,106	8,374	11,732	1,169	534	9,858	10,271	41.6	58.4	5.8	2.7	49.0	51.1
Colorado (100%)			20,557	11,761	8,796	132	2,535	5,990	8,336	57.2	42.8	0.6	12.3	29.1	40.6
DeWitt (9%)			1,717	983	734	2	133	603	710	57.3	42.7	0.1	7.7	35.1	41.4
Fort Bend (48%)			394,464	124,395	270,069	115,264	62,368	90,790	150,385	31.5	68.5	29.2	15.8	23.0	38.1

District Population Analysis with County Subtotals

CONGRESSIONAL DISTRICTS - PLANC2306

	Deviation		Total	Anglo	Non-Anglo	Asian	Black	Hispanic	B+H	%Anglo	%Non-Anglo	%Asian	%Black	%Hispanic	%B+H
DISTRICT 22	0	Total:	766,987	249,844	517,143	146,698	106,076	261,434	360,892	32.6	67.4	19.1	13.8	34.1	47.1
	0.00 %	VAP:	574,678	203,701	370,977	110,396	74,749	181,032	252,754	35.4	64.6	19.2	13.0	31.5	44.0
Harris (3%)			125,674	8,442	117,232	26,911	20,612	70,075	89,148	6.7	93.3	21.4	16.4	55.8	70.9
Jackson (100%)			14,988	8,510	6,478	228	1,186	4,829	5,877	56.8	43.2	1.5	7.9	32.2	39.2
Lavaca (100%)			20,337	14,564	5,773	114	1,497	3,936	5,316	71.6	28.4	0.6	7.4	19.4	26.1
Matagorda (100%)			36,255	15,355	20,900	856	4,330	15,455	19,466	42.4	57.6	2.4	11.9	42.6	53.7
Victoria (100%)			91,319	39,330	51,989	1,758	6,843	42,931	48,751	43.1	56.9	1.9	7.5	47.0	53.4
Wharton (100%)			41,570	18,130	23,440	264	6,038	16,967	22,632	43.6	56.4	0.6	14.5	40.8	54.4
DISTRICT 23	0	Total:	766,987	307,528	459,459	40,283	51,326	365,718	408,693	40.1	59.9	5.3	6.7	47.7	53.3
	0.00 %	VAP:	577,644	251,156	326,488	27,893	34,839	257,806	288,963	43.5	56.5	4.8	6.0	44.6	50.0
Bandera (100%)			20,851	15,595	5,256	219	270	4,010	4,247	74.8	25.2	1.1	1.3	19.2	20.4
Bexar (27%)			547,918	204,132	343,786	37,476	46,809	260,788	300,271	37.3	62.7	6.8	8.5	47.6	54.8
Edwards (100%)			1,422	651	771	26	17	718	725	45.8	54.2	1.8	1.2	50.5	51.0
Kendall (100%)			44,279	31,767	12,512	743	603	10,029	10,509	71.7	28.3	1.7	1.4	22.6	23.7
Kerr (45%)			23,732	15,181	8,551	437	519	7,032	7,440	64.0	36.0	1.8	2.2	29.6	31.4
Kinney (100%)			3,129	1,489	1,640	46	66	1,470	1,517	47.6	52.4	1.5	2.1	47.0	48.5
Medina (100%)			50,748	22,324	28,424	528	1,762	25,455	26,930	44.0	56.0	1.0	3.5	50.2	53.1
Real (100%)			2,758	1,940	818	28	50	692	731	70.3	29.7	1.0	1.8	25.1	26.5
Uvalde (100%)			24,564	6,613	17,951	206	268	17,317	17,462	26.9	73.1	0.8	1.1	70.5	71.1
Val Verde (100%)			47,586	7,836	39,750	574	962	38,207	38,861	16.5	83.5	1.2	2.0	80.3	81.7
DISTRICT 24	0	Total:	766,987	369,053	397,934	115,349	83,267	184,418	262,870	48.1	51.9	15.0	10.9	24.0	34.3
	0.00 %	VAP:	593,960	308,229	285,731	83,995	60,229	128,200	185,875	51.9	48.1	14.1	10.1	21.6	31.3
Dallas (12%)			307,549	99,742	207,807	73,559	40,336	90,918	129,198	32.4	67.6	23.9	13.1	29.6	42.0
Tarrant (22%)			459,438	269,311	190,127	41,790	42,931	93,500	133,672	58.6	41.4	9.1	9.3	20.4	29.1
DISTRICT 25	0	Total:	766,987	460,912	306,075	27,106	92,613	167,483	255,332	60.1	39.9	3.5	12.1	21.8	33.3
	0.00 %	VAP:	579,972	371,770	208,202	19,222	63,174	109,370	170,452	64.1	35.9	3.3	10.9	18.9	29.4
Comanche (100%)			13,594	9,197	4,397	62	127	3,867	3,949	67.7	32.3	0.5	0.9	28.4	29.0
Denton (14%)			122,380	56,025	66,355	10,013	23,528	30,599	53,049	45.8	54.2	8.2	19.2	25.0	43.3
Eastland (88%)			15,570	11,813	3,757	152	468	2,745	3,169	75.9	24.1	1.0	3.0	17.6	20.4
Erath (100%)			42,545	30,006	12,539	557	1,646	9,254	10,774	70.5	29.5	1.3	3.9	21.8	25.3
Hood (100%)			61,598	49,815	11,783	755	931	7,958	8,774	80.9	19.1	1.2	1.5	12.9	14.2
Jack (100%)			8,472	6,358	2,114	72	350	1,521	1,836	75.0	25.0	0.8	4.1	18.0	21.7
Johnson (100%)			179,927	119,226	60,701	2,852	8,888	42,613	50,684	66.3	33.7	1.6	4.9	23.7	28.2
Palo Pinto (100%)			28,409	20,778	7,631	345	857	5,614	6,367	73.1	26.9	1.2	3.0	19.8	22.4
Somervell (100%)			9,205	7,011	2,194	93	115	1,687	1,773	76.2	23.8	1.0	1.2	18.3	19.3
Stephens (100%)			9,101	6,256	2,845	89	327	2,204	2,503	68.7	31.3	1.0	3.6	24.2	27.5
Tarrant (10%)			217,782	100,986	116,796	11,631	54,340	48,170	100,330	46.4	53.6	5.3	25.0	22.1	46.1

District Population Analysis with County Subtotals

CONGRESSIONAL DISTRICTS - PLANC2306

	Deviation		Total	Anglo	Non-Anglo	Asian	Black	Hispanic	B+H	%Anglo	%Non-Anglo	%Asian	%Black	%Hispanic	%B+H
DISTRICT 25	0	Total:	766,987	460,912	306,075	27,106	92,613	167,483	255,332	60.1	39.9	3.5	12.1	21.8	33.3
	0.00 %	VAP:	579,972	371,770	208,202	19,222	63,174	109,370	170,452	64.1	35.9	3.3	10.9	18.9	29.4
Wise (59%)			40,537	30,032	10,505	353	712	7,743	8,334	74.1	25.9	0.9	1.8	19.1	20.6
Young (100%)			17,867	13,409	4,458	132	324	3,508	3,790	75.0	25.0	0.7	1.8	19.6	21.2
DISTRICT 26	0	Total:	766,987	420,374	346,613	94,944	89,895	146,100	231,281	54.8	45.2	12.4	11.7	19.0	30.2
	0.00 %	VAP:	573,282	332,443	240,839	66,861	63,184	97,468	158,359	58.0	42.0	11.7	11.0	17.0	27.6
Collin (2%)			23,540	8,980	14,560	1,977	6,867	5,535	12,138	38.1	61.9	8.4	29.2	23.5	51.6
Cooke (100%)			41,668	29,404	12,264	446	1,687	8,519	10,062	70.6	29.4	1.1	4.0	20.4	24.1
Denton (77%)			701,779	381,990	319,789	92,521	81,341	132,046	209,081	54.4	45.6	13.2	11.6	18.8	29.8
DISTRICT 27	0	Total:	766,987	266,853	500,134	20,222	50,586	424,027	467,159	34.8	65.2	2.6	6.6	55.3	60.9
	0.00 %	VAP:	578,394	220,730	357,664	14,580	35,699	299,602	332,112	38.2	61.8	2.5	6.2	51.8	57.4
Bastrop (100%)			97,216	45,751	51,465	1,287	6,873	41,484	47,762	47.1	52.9	1.3	7.1	42.7	49.1
Bexar (4%)			72,562	25,505	47,057	4,234	11,246	31,740	41,614	35.1	64.9	5.8	15.5	43.7	57.3
Caldwell (100%)			45,883	16,560	29,323	444	2,932	25,468	28,025	36.1	63.9	1.0	6.4	55.5	61.1
DeWitt (91%)			18,107	9,871	8,236	103	1,734	6,287	7,854	54.5	45.5	0.6	9.6	34.7	43.4
Goliad (100%)			7,012	4,246	2,766	60	349	2,288	2,569	60.6	39.4	0.9	5.0	32.6	36.6
Gonzales (78%)			15,235	6,460	8,775	96	1,227	7,416	8,445	42.4	57.6	0.6	8.1	48.7	55.4
Guadalupe (40%)			68,725	33,242	35,483	2,686	6,641	25,545	31,321	48.4	51.6	3.9	9.7	37.2	45.6
Jim Wells (100%)			38,891	6,963	31,928	216	414	30,835	31,082	17.9	82.1	0.6	1.1	79.3	79.9
Nueces (93%)			327,860	88,778	239,082	9,757	16,911	211,438	225,261	27.1	72.9	3.0	5.2	64.5	68.7
Refugio (100%)			6,741	2,864	3,877	61	534	3,306	3,735	42.5	57.5	0.9	7.9	49.0	55.4
San Patricio (100%)			68,755	26,613	42,142	1,278	1,725	38,220	39,491	38.7	61.3	1.9	2.5	55.6	57.4
DISTRICT 28	0	Total:	766,987	88,758	678,229	5,943	14,255	655,935	666,847	11.6	88.4	0.8	1.9	85.5	86.9
	0.00 %	VAP:	544,487	73,472	471,015	4,321	10,464	453,874	462,582	13.5	86.5	0.8	1.9	83.4	85.0
Atascosa (100%)			48,981	16,066	32,915	396	736	31,178	31,684	32.8	67.2	0.8	1.5	63.7	64.7
Bexar (6%)			114,656	28,166	86,490	2,073	6,951	77,372	83,072	24.6	75.4	1.8	6.1	67.5	72.5
Dimmit (100%)			8,615	898	7,717	94	129	7,487	7,570	10.4	89.6	1.1	1.5	86.9	87.9
Frio (100%)			18,385	3,053	15,332	218	767	14,171	14,897	16.6	83.4	1.2	4.2	77.1	81.0
Guadalupe (26%)			44,436	20,416	24,020	539	2,734	20,251	22,592	45.9	54.1	1.2	6.2	45.6	50.8
Hidalgo (12%)			105,932	4,670	101,262	255	380	100,661	100,764	4.4	95.6	0.2	0.4	95.0	95.1
Jim Hogg (100%)			4,838	414	4,424	36	11	4,281	4,287	8.6	91.4	0.7	0.2	88.5	88.6
La Salle (100%)			6,664	1,467	5,197	28	259	4,908	5,132	22.0	78.0	0.4	3.9	73.6	77.0
Maverick (100%)			57,887	1,574	56,313	295	307	54,936	55,107	2.7	97.3	0.5	0.5	94.9	95.2
Starr (100%)			65,920	1,171	64,749	152	162	64,393	64,454	1.8	98.2	0.2	0.2	97.7	97.8
Webb (100%)			267,114	9,495	257,619	1,774	1,647	254,354	255,249	3.6	96.4	0.7	0.6	95.2	95.6
Zapata (100%)			13,889	796	13,093	41	39	12,999	13,017	5.7	94.3	0.3	0.3	93.6	93.7
Zavala (100%)			9,670	572	9,098	42	133	8,944	9,022	5.9	94.1	0.4	1.4	92.5	93.3

District Population Analysis with County Subtotals

CONGRESSIONAL DISTRICTS - PLANC2306

	Deviation		Total	Anglo	Non-Anglo	Asian	Black	Hispanic	B+H	%Anglo	%Non-Anglo	%Asian	%Black	%Hispanic	%B+H
DISTRICT 29	0	Total:	766,987	201,449	565,538	40,412	68,585	453,772	515,513	26.3	73.7	5.3	8.9	59.2	67.2
	0.00 %	VAP:	565,320	167,722	397,598	31,029	48,186	313,614	358,376	29.7	70.3	5.5	8.5	55.5	63.4
Brazoria (1%)			2,297	1,606	691	117	65	456	515	69.9	30.1	5.1	2.8	19.9	22.4
Harris (16%)			764,690	199,843	564,847	40,295	68,520	453,316	514,998	26.1	73.9	5.3	9.0	59.3	67.3
DISTRICT 30	0	Total:	766,987	88,472	678,515	14,216	321,442	343,734	658,033	11.5	88.5	1.9	41.9	44.8	85.8
	0.00 %	VAP:	565,439	79,210	486,229	11,358	241,669	231,404	469,598	14.0	86.0	2.0	42.7	40.9	83.1
Dallas (29%)			766,987	88,472	678,515	14,216	321,442	343,734	658,033	11.5	88.5	1.9	41.9	44.8	85.8
DISTRICT 31	0	Total:	766,987	424,900	342,087	50,393	95,937	183,690	270,403	55.4	44.6	6.6	12.5	23.9	35.3
	0.00 %	VAP:	571,438	338,236	233,202	33,516	65,378	121,657	182,884	59.2	40.8	5.9	11.4	21.3	32.0
Bell (67%)			246,768	124,356	122,412	9,972	48,334	61,411	105,339	50.4	49.6	4.0	19.6	24.9	42.7
Bosque (90%)			16,373	12,069	4,304	133	485	3,095	3,498	73.7	26.3	0.8	3.0	18.9	21.4
Coryell (100%)			83,093	46,213	36,880	3,238	15,290	16,482	30,436	55.6	44.4	3.9	18.4	19.8	36.6
Williamson (69%)			420,753	242,262	178,491	37,050	31,828	102,702	131,130	57.6	42.4	8.8	7.6	24.4	31.2
DISTRICT 32	0	Total:	766,987	432,015	334,972	55,887	118,810	143,342	258,315	56.3	43.7	7.3	15.5	18.7	33.7
	0.00 %	VAP:	592,337	351,854	240,483	42,137	85,767	97,922	181,838	59.4	40.6	7.1	14.5	16.5	30.7
Bowie (100%)			92,893	55,855	37,038	1,506	25,188	7,602	32,451	60.1	39.9	1.6	27.1	8.2	34.9
Cass (100%)			28,454	21,028	7,426	199	4,941	1,336	6,224	73.9	26.1	0.7	17.4	4.7	21.9
Dallas (16%)			413,688	194,607	219,081	48,233	66,098	99,224	162,776	47.0	53.0	11.7	16.0	24.0	39.3
Delta (100%)			5,230	4,189	1,041	63	402	394	765	80.1	19.9	1.2	7.7	7.5	14.6
Hopkins (88%)			32,191	22,760	9,431	372	2,712	5,411	8,037	70.7	29.3	1.2	8.4	16.8	25.0
Hunt (25%)			25,037	19,525	5,512	239	492	3,637	4,073	78.0	22.0	1.0	2.0	14.5	16.3
Lamar (100%)			50,088	35,354	14,734	645	7,310	4,412	11,570	70.6	29.4	1.3	14.6	8.8	23.1
Red River (100%)			11,587	8,499	3,088	97	1,895	766	2,608	73.3	26.7	0.8	16.4	6.6	22.5
Rockwall (100%)			107,819	70,198	37,621	4,533	9,772	20,560	29,811	65.1	34.9	4.2	9.1	19.1	27.6
DISTRICT 33	0	Total:	766,987	121,046	645,941	34,927	157,848	451,274	602,745	15.8	84.2	4.6	20.6	58.8	78.6
	0.00 %	VAP:	555,352	105,193	450,159	26,220	113,767	306,203	416,911	18.9	81.1	4.7	20.5	55.1	75.1
Dallas (14%)			357,030	51,568	305,462	17,774	45,664	240,775	283,739	14.4	85.6	5.0	12.8	67.4	79.5
Tarrant (19%)			409,957	69,478	340,479	17,153	112,184	210,499	319,006	16.9	83.1	4.2	27.4	51.3	77.8
DISTRICT 34	0	Total:	766,987	92,721	674,266	7,415	7,672	657,436	662,127	12.1	87.9	1.0	1.0	85.7	86.3
	0.00 %	VAP:	547,654	79,670	467,984	5,721	5,039	454,835	458,426	14.5	85.5	1.0	0.9	83.1	83.7
Aransas (100%)			23,830	15,816	8,014	655	394	6,158	6,486	66.4	33.6	2.7	1.7	25.8	27.2
Cameron (100%)			421,017	37,107	383,910	3,637	3,410	376,680	378,477	8.8	91.2	0.9	0.8	89.5	89.9
Hidalgo (28%)			245,268	13,805	231,463	1,061	1,169	229,192	229,601	5.6	94.4	0.4	0.5	93.4	93.6
Kenedy (100%)			350	73	277	10	12	261	264	20.9	79.1	2.9	3.4	74.6	75.4
Kleberg (100%)			31,040	6,728	24,312	973	1,361	21,920	23,006	21.7	78.3	3.1	4.4	70.6	74.1
Nueces (7%)			25,318	17,387	7,931	868	768	5,614	6,219	68.7	31.3	3.4	3.0	22.2	24.6
Willacy (100%)			20,164	1,805	18,359	211	558	17,611	18,074	9.0	91.0	1.0	2.8	87.3	89.6

District Population Analysis with County Subtotals

CONGRESSIONAL DISTRICTS - PLANC2306

	Deviation		Total	Anglo	Non-Anglo	Asian	Black	Hispanic	B+H	%Anglo	%Non-Anglo	%Asian	%Black	%Hispanic	%B+H
DISTRICT 35	0	Total:	766,987	201,750	565,237	42,734	124,518	400,313	512,795	26.3	73.7	5.6	16.2	52.2	66.9
	0.00 %	VAP:	570,151	169,573	400,578	32,781	89,448	275,601	359,293	29.7	70.3	5.7	15.7	48.3	63.0
Bexar (12%)			237,550	45,168	192,382	7,534	52,874	135,246	182,603	19.0	81.0	3.2	22.3	56.9	76.9
Comal (17%)			27,531	14,471	13,060	812	1,598	10,247	11,613	52.6	47.4	2.9	5.8	37.2	42.2
Hays (51%)			121,892	41,155	80,737	6,339	9,233	64,699	72,612	33.8	66.2	5.2	7.6	53.1	59.6
Travis (29%)			380,014	100,956	279,058	28,049	60,813	190,121	245,967	26.6	73.4	7.4	16.0	50.0	64.7
DISTRICT 36	0	Total:	766,987	448,168	318,819	17,513	160,113	126,970	283,774	58.4	41.6	2.3	20.9	16.6	37.0
	0.00 %	VAP:	590,630	363,362	227,268	12,862	117,241	84,741	200,405	61.5	38.5	2.2	19.9	14.3	33.9
Angelina (100%)			86,395	49,970	36,425	1,169	14,115	19,732	33,448	57.8	42.2	1.4	16.3	22.8	38.7
Hardin (100%)			56,231	46,934	9,297	608	3,559	3,417	6,891	83.5	16.5	1.1	6.3	6.1	12.3
Houston (100%)			22,066	12,957	9,109	186	5,462	3,071	8,439	58.7	41.3	0.8	24.8	13.9	38.2
Jasper (100%)			32,980	23,795	9,185	193	5,950	2,198	8,107	72.1	27.9	0.6	18.0	6.7	24.6
Jefferson (100%)			256,526	96,047	160,479	11,256	88,504	58,915	145,686	37.4	62.6	4.4	34.5	23.0	56.8
Liberty (4%)			3,263	2,389	874	16	393	345	723	73.2	26.8	0.5	12.0	10.6	22.2
Nacogdoches (100%)			64,653	37,158	27,495	1,066	11,610	13,597	24,950	57.5	42.5	1.6	18.0	21.0	38.6
Newton (100%)			12,217	9,249	2,968	50	2,253	344	2,571	75.7	24.3	0.4	18.4	2.8	21.0
Orange (100%)			84,808	64,935	19,873	1,451	8,941	7,265	15,988	76.6	23.4	1.7	10.5	8.6	18.9
Panola (100%)			22,491	16,098	6,393	178	3,509	2,190	5,633	71.6	28.4	0.8	15.6	9.7	25.0
Polk (100%)			50,123	34,808	15,315	490	5,422	7,345	12,617	69.4	30.6	1.0	10.8	14.7	25.2
Sabine (100%)			9,894	8,307	1,587	82	852	393	1,200	84.0	16.0	0.8	8.6	4.0	12.1
San Augustine (100%)			7,918	5,270	2,648	64	1,897	639	2,487	66.6	33.4	0.8	24.0	8.1	31.4
Shelby (100%)			24,022	14,416	9,606	458	4,095	4,685	8,702	60.0	40.0	1.9	17.0	19.5	36.2
Trinity (100%)			13,602	10,533	3,069	100	1,269	1,314	2,561	77.4	22.6	0.7	9.3	9.7	18.8
Tyler (100%)			19,798	15,302	4,496	146	2,282	1,520	3,771	77.3	22.7	0.7	11.5	7.7	19.0
DISTRICT 37	0	Total:	766,987	405,305	361,682	80,737	58,059	213,351	265,426	52.8	47.2	10.5	7.6	27.8	34.6
	0.00 %	VAP:	629,783	349,793	279,990	63,661	45,560	161,091	202,954	55.5	44.5	10.1	7.2	25.6	32.2
Travis (57%)			730,221	385,655	344,566	75,472	54,446	205,679	254,488	52.8	47.2	10.3	7.5	28.2	34.9
Williamson (6%)			36,766	19,650	17,116	5,265	3,613	7,672	10,938	53.4	46.6	14.3	9.8	20.9	29.8
DISTRICT 38	0	Total:	766,987	378,263	388,724	96,852	88,754	195,050	278,025	49.3	50.7	12.6	11.6	25.4	36.2
	0.00 %	VAP:	586,622	306,195	280,427	71,855	63,313	137,017	197,308	52.2	47.8	12.2	10.8	23.4	33.6
Harris (16%)			766,987	378,263	388,724	96,852	88,754	195,050	278,025	49.3	50.7	12.6	11.6	25.4	36.2

Population and Voter Data
with Voter Registration Comparison

CONGRESSIONAL DISTRICTS - PLANC2306

			Population									Total Voter Registration			Non-Suspense Voter Registration		
District	Deviation		Total	%Anglo	%Non-Anglo	%Asian	%Black	%Hispanic	%B+H	General Election	Turnout	Total	SSVR	TO/VR	Total	SSVR	TO/VR
1	0	Total:	766,987	62.3	37.7	1.5	15.5	18.3	33.4	2024	336,367	524,203	7.9%	64.2%	474,398	7.9%	70.9%
	0.00%	VAP:	585,684	65.9	34.1	1.3	14.8	15.2	29.8	2022	243,473	499,771	7.2%	48.7%	447,181	7.2%	54.4%
2	0	Total:	766,987	47.1	52.9	3.2	14.9	33.2	47.3	2024	330,922	523,754	18.6%	63.2%	478,355	18.9%	69.2%
	0.00%	VAP:	561,974	51.2	48.8	3.1	14.0	29.6	43.1	2022	220,158	472,806	17.5%	46.6%	435,423	17.8%	50.6%
3	0	Total:	766,987	49.5	50.5	19.3	11.9	17.2	28.6	2024	365,102	537,495	9.1%	67.9%	484,981	9.1%	75.3%
	0.00%	VAP:	558,367	53.1	46.9	18.0	11.1	15.4	26.2	2022	247,271	487,033	8.6%	50.8%	434,762	8.5%	56.9%
4	0	Total:	766,987	64.6	35.4	10.3	8.7	14.0	22.2	2024	401,220	574,682	7.0%	69.8%	510,312	6.9%	78.6%
	0.00%	VAP:	601,283	67.0	33.0	10.0	8.0	12.4	20.2	2022	302,713	545,994	6.6%	55.4%	485,420	6.6%	62.4%
5	0	Total:	766,987	36.8	63.2	4.2	20.1	37.7	57.1	2024	252,192	432,100	19.4%	58.4%	390,818	19.8%	64.5%
	0.00%	VAP:	564,549	41.3	58.7	4.3	19.1	33.7	52.4	2022	171,198	405,950	18.2%	42.2%	366,238	18.7%	46.7%
6	0	Total:	766,987	41.5	58.5	6.2	21.3	29.7	50.1	2024	311,979	495,298	16.4%	63.0%	449,898	16.5%	69.3%
	0.00%	VAP:	566,766	45.4	54.6	6.3	20.0	26.4	46.0	2022	217,074	464,532	15.7%	46.7%	418,520	15.8%	51.9%
7	0	Total:	766,987	38.0	62.0	14.8	19.4	27.2	45.7	2024	305,806	469,216	13.4%	65.2%	423,014	13.4%	72.3%
	0.00%	VAP:	565,564	40.4	59.6	14.4	18.6	25.7	43.5	2022	215,733	441,574	13.2%	48.9%	401,044	13.3%	53.8%
8	0	Total:	766,987	45.8	54.2	7.9	11.9	33.1	44.3	2024	326,462	500,316	17.3%	65.3%	452,707	17.6%	72.1%
	0.00%	VAP:	564,870	48.9	51.1	7.8	11.3	30.4	41.2	2022	234,278	471,050	16.7%	49.7%	432,981	16.9%	54.1%
9	0	Total:	766,987	9.3	90.7	7.1	44.5	39.7	82.9	2024	222,892	429,145	20.6%	51.9%	380,812	21.4%	58.5%
	0.00%	VAP:	579,273	11.1	88.9	7.8	45.0	36.4	80.4	2022	153,735	409,912	19.8%	37.5%	372,468	20.6%	41.3%
10	0	Total:	766,987	38.1	61.9	7.4	18.6	35.1	52.7	2024	297,770	486,719	19.8%	61.2%	444,738	20.1%	67.0%
	0.00%	VAP:	573,293	41.4	58.6	7.3	17.9	32.1	49.4	2022	195,538	444,410	19.1%	44.0%	412,055	19.5%	47.5%
11	0	Total:	766,987	25.7	74.3	1.4	3.3	69.3	71.8	2024	264,389	485,384	54.3%	54.5%	438,547	54.6%	60.3%
	0.00%	VAP:	574,691	28.4	71.6	1.3	2.9	66.6	69.0	2022	183,459	467,510	54.5%	39.2%	421,931	55.3%	43.5%
12	0	Total:	766,987	59.5	40.5	5.7	11.5	21.2	32.0	2024	370,411	553,590	12.7%	66.9%	491,312	12.8%	75.4%
	0.00%	VAP:	576,131	63.0	37.0	5.4	10.4	18.7	28.7	2022	257,460	515,092	12.1%	50.0%	451,146	12.2%	57.1%
13	0	Total:	766,987	57.5	42.5	2.8	7.3	30.1	36.8	2024	300,939	487,031	17.9%	61.8%	431,820	17.8%	69.7%
	0.00%	VAP:	583,442	61.5	38.5	2.7	6.7	26.4	32.8	2022	215,075	467,802	17.2%	46.0%	411,657	17.1%	52.2%
14	0	Total:	766,987	49.7	50.3	6.0	14.9	27.9	42.0	2024	345,616	532,965	17.5%	64.8%	484,838	17.6%	71.3%
	0.00%	VAP:	574,855	53.1	46.9	5.7	14.1	25.1	38.8	2022	235,490	501,617	16.9%	46.9%	456,770	17.1%	51.6%
15	0	Total:	766,987	17.4	82.6	2.1	4.1	76.2	79.6	2024	251,411	453,296	61.1%	55.5%	413,135	61.4%	60.9%
	0.00%	VAP:	558,687	19.6	80.4	2.1	4.1	73.7	77.3	2022	169,201	426,354	61.4%	39.7%	390,595	62.2%	43.3%
16	-1	Total:	766,986	26.7	73.3	2.7	6.2	64.1	69.3	2024	232,391	447,308	49.8%	52.0%	393,350	50.8%	59.1%
	0.00%	VAP:	572,174	28.8	71.2	2.6	5.7	62.0	67.0	2022	155,452	435,482	49.0%	35.7%	376,090	50.7%	41.3%
17	0	Total:	766,987	54.1	45.9	6.7	12.7	25.0	36.9	2024	318,035	486,784	13.6%	65.3%	418,668	13.1%	76.0%
	0.00%	VAP:	590,157	57.8	42.2	6.4	11.7	22.3	33.4	2022	231,357	496,451	13.1%	46.6%	409,741	13.2%	56.5%
18	0	Total:	766,987	16.3	83.7	4.7	25.2	53.9	78.1	2024	212,244	403,284	32.7%	52.6%	357,601	34.2%	59.4%
	0.00%	VAP:	564,562	19.3	80.7	5.2	24.8	50.5	74.5	2022	149,367	385,762	32.2%	38.7%	354,010	33.3%	42.2%
19	0	Total:	766,987	52.6	47.4	2.4	8.0	35.6	42.8	2024	291,240	473,000	25.6%	61.6%	420,224	25.3%	69.3%
	0.00%	VAP:	581,534	56.1	43.9	2.4	7.4	32.2	39.2	2022	201,497	454,561	25.1%	44.3%	393,927	24.8%	51.2%
20	0	Total:	766,987	14.8	85.2	3.7	6.4	75.6	80.8	2024	219,095	432,774	63.4%	50.6%	381,045	65.2%	57.5%
	0.00%	VAP:	583,437	17.0	83.0	3.6	6.1	73.2	78.5	2022	156,104	424,318	63.7%	36.8%	369,321	65.4%	42.3%

For technical reasons, election results in Texas Legislative Council reports may vary slightly from the official election results. Complete official results for all elections are maintained by the Office of the Texas Secretary of State.
SSVR = Spanish surname voter registration

Population and Voter Data
with Voter Registration Comparison

CONGRESSIONAL DISTRICTS - PLANC2306

			Population									Total Voter Registration			Non-Suspense Voter Registration		
District	Deviation		Total	%Anglo	%Non-Anglo	%Asian	%Black	%Hispanic	%B+H	General Election	Turnout	Total	SSVR	TO/VR	Total	SSVR	TO/VR
21	0	Total:	766,987	56.8	43.2	4.9	10.3	26.7	35.8	2024	419,340	605,976	16.3%	69.2%	543,210	16.2%	77.2%
	0.00%	VAP:	588,264	60.5	39.5	4.4	8.9	24.1	32.3	2022	316,848	570,084	15.8%	55.6%	506,892	15.6%	62.5%
22	0	Total:	766,987	32.6	67.4	19.1	13.8	34.1	47.1	2024	301,024	478,669	21.0%	62.9%	438,635	20.8%	68.6%
	0.00%	VAP:	574,678	35.4	64.6	19.2	13.0	31.5	44.0	2022	214,243	459,218	20.8%	46.7%	420,097	20.6%	51.0%
23	0	Total:	766,987	40.1	59.9	5.3	6.7	47.7	53.3	2024	384,441	581,393	34.8%	66.1%	527,246	35.3%	72.9%
	0.00%	VAP:	577,644	43.5	56.5	4.8	6.0	44.6	50.0	2022	277,976	540,011	34.1%	51.5%	483,621	34.5%	57.5%
24	0	Total:	766,987	48.1	51.9	15.0	10.9	24.0	34.3	2024	320,360	482,107	12.2%	66.4%	424,237	12.3%	75.5%
	0.00%	VAP:	593,960	51.9	48.1	14.1	10.1	21.6	31.3	2022	240,998	468,443	11.7%	51.4%	414,187	11.7%	58.2%
25	0	Total:	766,987	60.1	39.9	3.5	12.1	21.8	33.3	2024	353,835	541,493	11.7%	65.3%	487,483	11.8%	72.6%
	0.00%	VAP:	579,972	64.1	35.9	3.3	10.9	18.9	29.4	2022	250,619	503,464	11.0%	49.8%	450,153	10.9%	55.7%
26	0	Total:	766,987	54.8	45.2	12.4	11.7	19.0	30.2	2024	385,619	564,395	9.4%	68.3%	503,085	9.4%	76.7%
	0.00%	VAP:	573,282	58.0	42.0	11.7	11.0	17.0	27.6	2022	276,739	519,327	9.0%	53.3%	463,141	8.9%	59.8%
27	0	Total:	766,987	34.8	65.2	2.6	6.6	55.3	60.9	2024	288,108	491,996	41.9%	58.6%	441,935	42.3%	65.2%
	0.00%	VAP:	578,394	38.2	61.8	2.5	6.2	51.8	57.4	2022	207,107	472,472	41.8%	43.8%	420,319	42.2%	49.3%
28	0	Total:	766,987	11.6	88.4	0.8	1.9	85.5	86.9	2024	216,028	442,196	74.3%	48.9%	402,824	74.5%	53.6%
	0.00%	VAP:	544,487	13.5	86.5	0.8	1.9	83.4	85.0	2022	147,575	412,998	75.3%	35.7%	374,141	75.8%	39.4%
29	0	Total:	766,987	26.3	73.7	5.3	8.9	59.2	67.2	2024	220,090	397,005	41.0%	55.4%	361,379	41.8%	60.9%
	0.00%	VAP:	565,320	29.7	70.3	5.5	8.5	55.5	63.4	2022	151,658	382,329	40.0%	39.7%	355,713	40.7%	42.6%
30	0	Total:	766,987	11.5	88.5	1.9	41.9	44.8	85.8	2024	226,605	431,500	23.8%	52.5%	383,282	24.6%	59.1%
	0.00%	VAP:	565,439	14.0	86.0	2.0	42.7	40.9	83.1	2022	161,470	417,708	22.5%	38.7%	379,801	23.3%	42.5%
31	0	Total:	766,987	55.4	44.6	6.6	12.5	23.9	35.3	2024	358,987	552,119	13.7%	65.0%	484,539	13.7%	74.1%
	0.00%	VAP:	571,438	59.2	40.8	5.9	11.4	21.3	32.0	2022	253,452	505,786	13.1%	50.1%	443,695	13.1%	57.1%
32	0	Total:	766,987	56.3	43.7	7.3	15.5	18.7	33.7	2024	347,417	529,863	9.0%	65.6%	475,695	8.9%	73.0%
	0.00%	VAP:	592,337	59.4	40.6	7.1	14.5	16.5	30.7	2022	255,707	504,751	8.5%	50.7%	457,846	8.6%	55.9%
33	0	Total:	766,987	15.8	84.2	4.6	20.6	58.8	78.6	2024	174,126	348,464	36.0%	50.0%	307,479	37.4%	56.6%
	0.00%	VAP:	555,352	18.9	81.1	4.7	20.5	55.1	75.1	2022	117,596	337,702	34.9%	34.8%	300,442	36.5%	39.1%
34	0	Total:	766,987	12.1	87.9	1.0	1.0	85.7	86.3	2024	217,042	432,009	72.9%	50.2%	390,699	73.5%	55.6%
	0.00%	VAP:	547,654	14.5	85.5	1.0	0.9	83.1	83.7	2022	147,447	411,160	73.0%	35.9%	372,631	74.0%	39.6%
35	0	Total:	766,987	26.3	73.7	5.6	16.2	52.2	66.9	2024	270,316	480,758	32.3%	56.2%	420,250	32.9%	64.3%
	0.00%	VAP:	570,151	29.7	70.3	5.7	15.7	48.3	63.0	2022	183,343	441,283	32.4%	41.5%	384,387	33.0%	47.7%
36	0	Total:	766,987	58.4	41.6	2.3	20.9	16.6	37.0	2024	317,010	515,058	7.6%	61.5%	468,448	7.7%	67.7%
	0.00%	VAP:	590,630	61.5	38.5	2.2	19.9	14.3	33.9	2022	227,595	502,692	7.0%	45.3%	457,410	7.1%	49.8%
37	0	Total:	766,987	52.8	47.2	10.5	7.6	27.8	34.6	2024	358,055	564,879	14.4%	63.4%	468,481	14.5%	76.4%
	0.00%	VAP:	629,783	55.5	44.5	10.1	7.2	25.6	32.2	2022	297,269	552,104	14.5%	53.8%	476,969	14.3%	62.3%
38	0	Total:	766,987	49.3	50.7	12.6	11.6	25.4	36.2	2024	345,912	518,293	13.8%	66.7%	468,088	13.9%	73.9%
	0.00%	VAP:	586,622	52.2	47.8	12.2	10.8	23.4	33.6	2022	259,772	493,852	13.3%	52.6%	457,413	13.3%	56.8%

For technical reasons, election results in Texas Legislative Council reports may vary slightly from the official election results. Complete official results for all elections are maintained by the Office of the Texas Secretary of State.
SSVR = Spanish surname voter registration

American Community Survey Special Tabulation
Using Census and American Community Survey Data
CONGRESSIONAL DISTRICTS - PLANC2306

2020 Census			Special Tabulation of Citizen Voting Age Population (CVAP) from the 2019-2023 American Community Survey with Margins of Error											
				Hispanic CVAP	Not Hispanic or Latino Citizen Voting Age Population (CVAP)									
District	Total	VAP	CVAP	% Hispanic	% Black Alone	% Black + White	% Black + American Indian	% White Alone	% American Indian Alone	%Asian Alone	% Native Hawaiian Alone	% American Indian + White	% Asian + White	% Remainder 2 or More Other
1	766,987	585,684	554,750 (±7,869)	11.2 (±0.5)	14.9 (±0.6)	0.5 (±0.1)	0.1(±0.1)	70.9 (±0.7)	0.2 (±0.1)	0.7 (±0.1)	0.0 (±0.1)	1.0 (±0.1)	0.2 (±0.1)	0.2 (±0.1)
2	766,987	561,974	515,115 (±9,670)	24.4 (±0.9)	13.6 (±0.8)	0.5 (±0.2)	0.1(±0.1)	57.6 (±0.8)	0.1 (±0.1)	2.2 (±0.3)	0.1 (±0.1)	0.6 (±0.1)	0.3 (±0.1)	0.3 (±0.1)
3	766,987	558,367	513,000 (±8,307)	12.8 (±0.6)	11.7 (±0.7)	0.6 (±0.1)	0.1(±0.1)	61.2 (±0.8)	0.3 (±0.1)	11.8 (±0.5)	0.1 (±0.1)	0.7 (±0.1)	0.6 (±0.1)	0.3 (±0.1)
4	766,987	601,283	560,915 (±7,977)	11.0 (±0.5)	7.5 (±0.5)	0.7 (±0.2)	0.1(±0.1)	72.0 (±0.6)	0.3 (±0.1)	6.5 (±0.4)	0.1 (±0.1)	0.8 (±0.1)	0.8 (±0.1)	0.3 (±0.1)
5	766,987	564,549	475,065 (±7,945)	24.2 (±0.8)	21.1 (±0.9)	0.8 (±0.2)	0.2(±0.1)	48.5 (±0.7)	0.3 (±0.1)	3.4 (±0.3)	0.0 (±0.1)	0.9 (±0.1)	0.3 (±0.1)	0.3 (±0.1)
6	766,987	566,766	508,205 (±7,912)	21.3 (±0.7)	20.3 (±0.7)	0.8 (±0.2)	0.1(±0.1)	51.5 (±0.7)	0.2 (±0.1)	4.4 (±0.4)	0.2 (±0.1)	0.7 (±0.1)	0.3 (±0.1)	0.2 (±0.1)
7	766,987	565,564	476,685 (±9,071)	20.1 (±0.9)	19.0 (±0.9)	0.7 (±0.3)	0.1(±0.1)	47.6 (±0.7)	0.1 (±0.1)	11.0 (±0.7)	0.1 (±0.1)	0.4 (±0.1)	0.5 (±0.1)	0.3 (±0.1)
8	766,987	564,870	490,920 (±9,365)	24.2 (±0.9)	11.4 (±0.7)	0.7 (±0.2)	0.0(±0.1)	56.2 (±0.9)	0.2 (±0.1)	5.9 (±0.4)	0.1 (±0.1)	0.5 (±0.1)	0.6 (±0.1)	0.3 (±0.1)
9	766,987	579,273	462,390 (±8,502)	26.1 (±0.8)	52.1 (±1.1)	0.7 (±0.2)	0.2(±0.1)	14.4 (±0.6)	0.2 (±0.1)	5.3 (±0.4)	0.0 (±0.1)	0.2 (±0.1)	0.2 (±0.1)	0.4 (±0.1)
10	766,987	573,293	503,065 (±9,930)	26.1 (±1.0)	18.0 (±0.8)	0.7 (±0.2)	0.1(±0.1)	47.2 (±0.8)	0.1 (±0.1)	6.2 (±0.6)	0.1 (±0.1)	1.0 (±0.2)	0.3 (±0.1)	0.3 (±0.1)
11	766,987	574,691	508,795 (±8,219)	63.0 (±1.0)	2.6 (±0.3)	0.3 (±0.1)	0.1(±0.1)	32.2 (±0.5)	0.3 (±0.1)	0.6 (±0.1)	0.1 (±0.1)	0.5 (±0.1)	0.2 (±0.1)	0.1 (±0.1)
12	766,987	576,131	559,489 (±9,525)	17.3 (±0.8)	10.0 (±0.6)	0.6 (±0.1)	0.1(±0.1)	67.1 (±0.8)	0.2 (±0.1)	3.3 (±0.3)	0.0 (±0.1)	0.8 (±0.1)	0.5 (±0.1)	0.2 (±0.1)
13	766,987	583,442	540,805 (±6,931)	23.0 (±0.6)	5.8 (±0.3)	0.6 (±0.1)	0.1(±0.1)	67.0 (±0.5)	0.4 (±0.1)	1.4 (±0.2)	0.1 (±0.1)	1.1 (±0.1)	0.4 (±0.1)	0.2 (±0.1)
14	766,987	574,855	545,395 (±8,515)	23.0 (±0.7)	14.3 (±0.6)	0.6 (±0.1)	0.1(±0.1)	56.3 (±0.8)	0.2 (±0.1)	4.3 (±0.4)	0.0 (±0.1)	0.6 (±0.1)	0.3 (±0.1)	0.2 (±0.1)
15	766,987	558,687	470,480 (±8,130)	69.5 (±1.0)	3.9 (±0.3)	0.3 (±0.1)	0.1(±0.1)	23.7 (±0.6)	0.1 (±0.1)	1.5 (±0.2)	0.1 (±0.1)	0.4 (±0.1)	0.2 (±0.1)	0.2 (±0.1)
16	766,986	572,174	490,060 (±8,438)	60.1 (±1.0)	5.0 (±0.4)	0.3 (±0.1)	0.1(±0.1)	31.6 (±0.7)	0.3 (±0.1)	1.3 (±0.2)	0.1 (±0.1)	0.5 (±0.1)	0.3 (±0.1)	0.3 (±0.1)
17	766,987	590,157	548,165 (±7,941)	19.0 (±0.6)	11.2 (±0.5)	0.6 (±0.1)	0.1(±0.1)	64.1 (±0.7)	0.2 (±0.1)	3.3 (±0.3)	0.1 (±0.1)	0.6 (±0.1)	0.6 (±0.1)	0.3 (±0.1)
18	766,987	564,562	449,985 (±8,758)	39.1 (±1.0)	29.7 (±1.1)	0.6 (±0.2)	0.3(±0.1)	24.3 (±0.7)	0.1 (±0.1)	4.8 (±0.4)	0.1 (±0.1)	0.2 (±0.1)	0.4 (±0.1)	0.2 (±0.1)
19	766,987	581,534	551,350 (±7,032)	31.2 (±0.7)	5.9 (±0.3)	0.5 (±0.1)	0.1(±0.1)	59.7 (±0.6)	0.2 (±0.1)	1.1 (±0.1)	0.1 (±0.1)	0.9 (±0.1)	0.2 (±0.1)	0.2 (±0.1)
20	766,987	583,437	516,985 (±8,716)	72.6 (±0.8)	5.4 (±0.4)	0.5 (±0.2)	0.1(±0.1)	18.7 (±0.6)	0.2 (±0.1)	1.5 (±0.2)	0.1 (±0.1)	0.3 (±0.1)	0.4 (±0.1)	0.3 (±0.1)
21	766,987	588,264	578,930 (±8,416)	23.2 (±0.7)	7.7 (±0.5)	0.7 (±0.1)	0.1(±0.1)	64.2 (±0.6)	0.1 (±0.1)	2.3 (±0.2)	0.2 (±0.1)	0.7 (±0.1)	0.5 (±0.1)	0.4 (±0.1)
22	766,987	574,678	494,800 (±9,021)	27.9 (±0.9)	13.5 (±0.8)	0.4 (±0.1)	0.1(±0.1)	40.9 (±0.7)	0.1 (±0.1)	15.9 (±0.7)	0.0 (±0.1)	0.4 (±0.1)	0.3 (±0.1)	0.2 (±0.1)
23	766,987	577,644	555,970 (±9,227)	44.0 (±1.0)	4.9 (±0.4)	0.8 (±0.2)	0.1(±0.1)	45.6 (±0.7)	0.2 (±0.1)	2.8 (±0.3)	0.1 (±0.1)	0.6 (±0.1)	0.6 (±0.1)	0.4 (±0.1)
24	766,987	593,960	494,220 (±7,401)	16.7 (±0.6)	10.7 (±0.6)	0.9 (±0.3)	0.1(±0.1)	60.8 (±0.6)	0.2 (±0.1)	8.5 (±0.5)	0.3 (±0.1)	0.7 (±0.1)	0.6 (±0.1)	0.4 (±0.1)
25	766,987	579,972	566,685 (±8,300)	16.7 (±0.6)	10.9 (±0.6)	0.6 (±0.1)	0.2(±0.1)	67.8 (±0.6)	0.2 (±0.1)	2.0 (±0.2)	0.1 (±0.1)	0.8 (±0.1)	0.4 (±0.1)	0.3 (±0.1)
26	766,987	573,282	542,475 (±8,088)	14.5 (±0.6)	10.2 (±0.5)	0.5 (±0.1)	0.1(±0.1)	64.6 (±0.7)	0.2 (±0.1)	8.0 (±0.4)	0.1 (±0.1)	0.7 (±0.1)	0.8 (±0.1)	0.3 (±0.1)
27	766,987	578,394	547,185 (±8,245)	50.2 (±0.9)	6.0 (±0.4)	0.4 (±0.1)	0.1(±0.1)	40.8 (±0.6)	0.1 (±0.1)	1.4 (±0.2)	0.1 (±0.1)	0.6 (±0.1)	0.2 (±0.1)	0.2 (±0.1)
28	766,987	544,487	429,565 (±7,787)	80.0 (±0.9)	1.9 (±0.2)	0.2 (±0.1)	0.0(±0.1)	16.6 (±0.6)	0.2 (±0.1)	0.6 (±0.2)	0.1 (±0.1)	0.3 (±0.1)	0.1 (±0.1)	0.1 (±0.1)
29	766,987	565,320	443,524 (±8,130)	46.8 (±1.0)	9.4 (±0.6)	0.6 (±0.2)	0.2(±0.1)	37.4 (±0.8)	0.2 (±0.1)	4.5 (±0.4)	0.0 (±0.1)	0.5 (±0.1)	0.3 (±0.1)	0.1 (±0.1)
30	766,987	565,439	468,330 (±8,608)	29.9 (±0.9)	49.0 (±1.1)	0.8 (±0.2)	0.3(±0.1)	17.7 (±0.6)	0.2 (±0.1)	1.3 (±0.2)	0.0 (±0.1)	0.3 (±0.1)	0.2 (±0.1)	0.3 (±0.1)
31	766,987	571,438	562,520 (±7,909)	20.0 (±0.6)	10.3 (±0.5)	0.8 (±0.1)	0.1(±0.1)	62.6 (±0.7)	0.2 (±0.1)	3.6 (±0.3)	0.3 (±0.1)	1.0 (±0.1)	0.6 (±0.1)	0.5 (±0.1)
32	766,987	592,337	544,420 (±7,873)	12.6 (±0.6)	15.3 (±0.7)	0.6 (±0.1)	0.1(±0.1)	64.6 (±0.5)	0.3 (±0.1)	4.8 (±0.4)	0.1 (±0.1)	0.8 (±0.1)	0.5 (±0.1)	0.3 (±0.1)
33	766,987	555,352	400,175 (±7,506)	43.8 (±1.1)	24.7 (±0.9)	0.5 (±0.1)	0.1(±0.1)	25.8 (±0.7)	0.3 (±0.1)	3.9 (±0.4)	0.1 (±0.1)	0.4 (±0.1)	0.2 (±0.1)	0.3 (±0.1)
34	766,987	547,654	442,150 (±7,801)	80.2 (±0.9)	0.9 (±0.2)	0.1 (±0.1)	0.0(±0.1)	17.6 (±0.5)	0.2 (±0.1)	0.5 (±0.1)	0.0 (±0.1)	0.2 (±0.1)	0.1 (±0.1)	0.0 (±0.1)

The American Community Survey provided estimated citizen voting age population (CVAP) data at the block group level in a Special Tabulation. Because the MOE can only be calculated using whole block groups, all block groups with more than 50% of the population in a district are included in the analysis. The Red-118 report provides a summary of the block groups used in the analysis.
The percent for each CVAP population category is that group's CVAP divided by the CVAP total.
Numbers in parentheses are margins of error at 90% confidence level.

American Community Survey Special Tabulation
Using Census and American Community Survey Data
CONGRESSIONAL DISTRICTS - PLANC2306

	2020 Census		Special Tabulation of Citizen Voting Age Population (CVAP) from the 2019-2023 American Community Survey with Margins of Error											
				Hispanic CVAP	Not Hispanic or Latino Citizen Voting Age Population (CVAP)									
District	Total	VAP	CVAP	% Hispanic	% Black Alone	% Black + White	% Black + American Indian	% White Alone	% American Indian Alone	%Asian Alone	% Native Hawaiian Alone	% American Indian + White	% Asian + White	% Remainder 2 or More Other
35	766,987	570,151	529,005 (±9,687)	43.3 (±1.1)	14.6 (±0.7)	0.7 (±0.1)	0.2(±0.1)	36.0 (±0.8)	0.1 (±0.1)	3.7 (±0.3)	0.1 (±0.1)	0.5 (±0.1)	0.4 (±0.1)	0.4 (±0.2)
36	766,987	590,630	553,175 (±7,446)	10.6 (±0.4)	19.4 (±0.6)	0.5 (±0.1)	0.1(±0.1)	66.1 (±0.7)	0.3 (±0.1)	1.4 (±0.2)	0.0 (±0.1)	1.2 (±0.1)	0.2 (±0.1)	0.2 (±0.1)
37	766,987	629,783	563,190 (±8,436)	23.1 (±0.7)	7.1 (±0.5)	0.6 (±0.1)	0.1(±0.1)	61.1 (±0.6)	0.2 (±0.1)	5.6 (±0.3)	0.1 (±0.1)	0.6 (±0.1)	1.2 (±0.2)	0.4 (±0.1)
38	766,987	586,622	511,585 (±8,949)	19.4 (±0.8)	11.5 (±0.7)	0.6 (±0.2)	0.2(±0.1)	57.1 (±0.7)	0.1 (±0.1)	9.7 (±0.6)	0.0 (±0.1)	0.4 (±0.1)	0.7 (±0.1)	0.3 (±0.1)

The American Community Survey provided estimated citizen voting age population (CVAP) data at the block group level in a Special Tabulation. Because the MOE can only be calculated using whole block groups, all block groups with more than 50% of the population in a district are included in the analysis. The Red-118 report provides a summary of the block groups used in the analysis.
The percent for each CVAP population category is that group's CVAP divided by the CVAP total.
Numbers in parentheses are margins of error at 90% confidence level.

Incumbents by District

CONGRESSIONAL DISTRICTS - PLANC2306

District	Incumbents
1	Moran - R
2	Crenshaw - R
3	N/A
4	Self - R
5	Gooden - R
6	Ellzey - R
7	N/A
8	Luttrell - R
9	Green - D
10	N/A
11	Pfluger - R
12	*Goldman - R *Williams - R
13	Jackson - R
14	Weber - R
15	*De La Cruz - R *Gonzalez - D
16	Escobar - D
17	*Carter - R *Sessions - R
18	*Garcia - D *Hunt - R
19	Arrington - R
20	Castro - D
21	*McCaul - R *Roy - R
22	*Cloud - R *Nehls - R
23	Gonzales - R
24	*Johnson - D *Van Duyne - R
25	N/A
26	*Fallon - R *Gill - R
27	N/A
28	Cuellar - D
29	N/A
30	Crockett - D
31	N/A
32	N/A
33	Veasey - D
34	N/A
35	N/A
36	Babin - R
37	*Casar - D *Doggett - D
38	Fletcher - D

* Incumbents paired.

U.S. Congressional Districts
Proposed Plan
PLANC2306

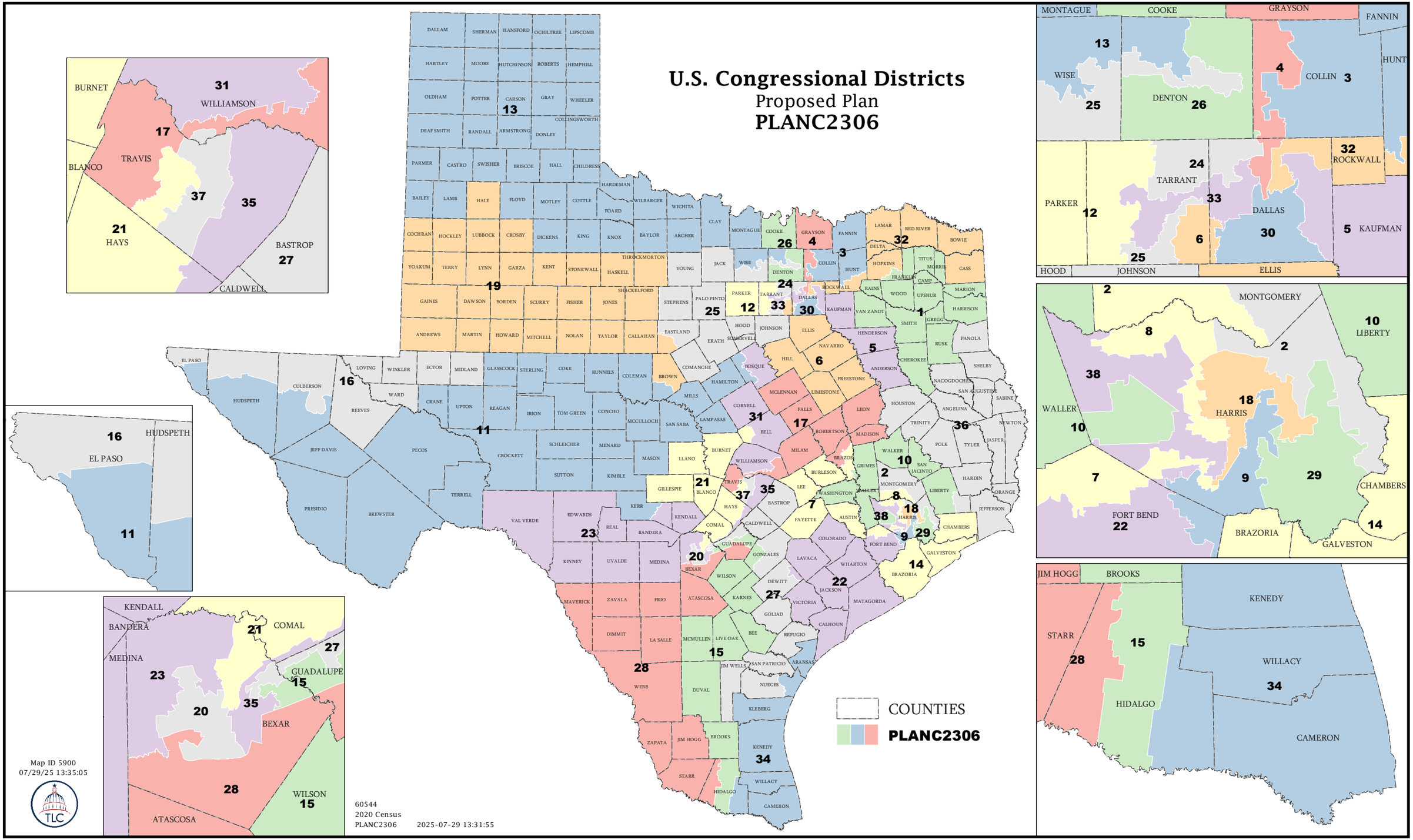

Map ID 5900
07/29/25 13:35:05

60544
2020 Census
PLANC2306 2025-07-29 13:31:55

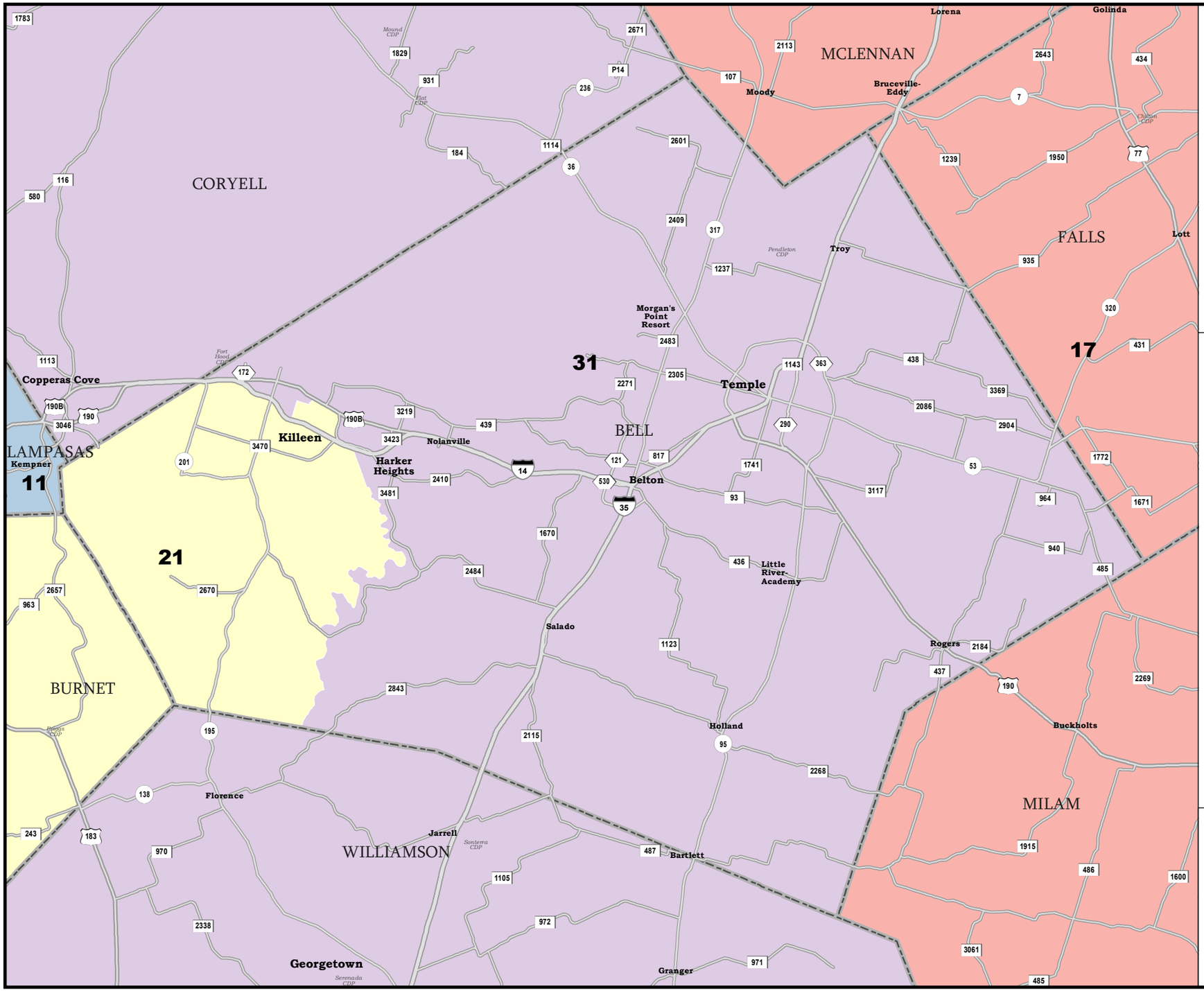

BELL COUNTY

U.S. Congressional Districts

Proposed Plan

PLANC2306

COUNTIES

PLANC2306

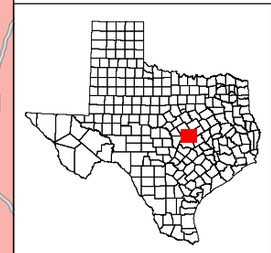

60544
2020 Census
PLANC2306 2025-07-29 13:31:55

Map ID 5900
07/29/25 13:35:05

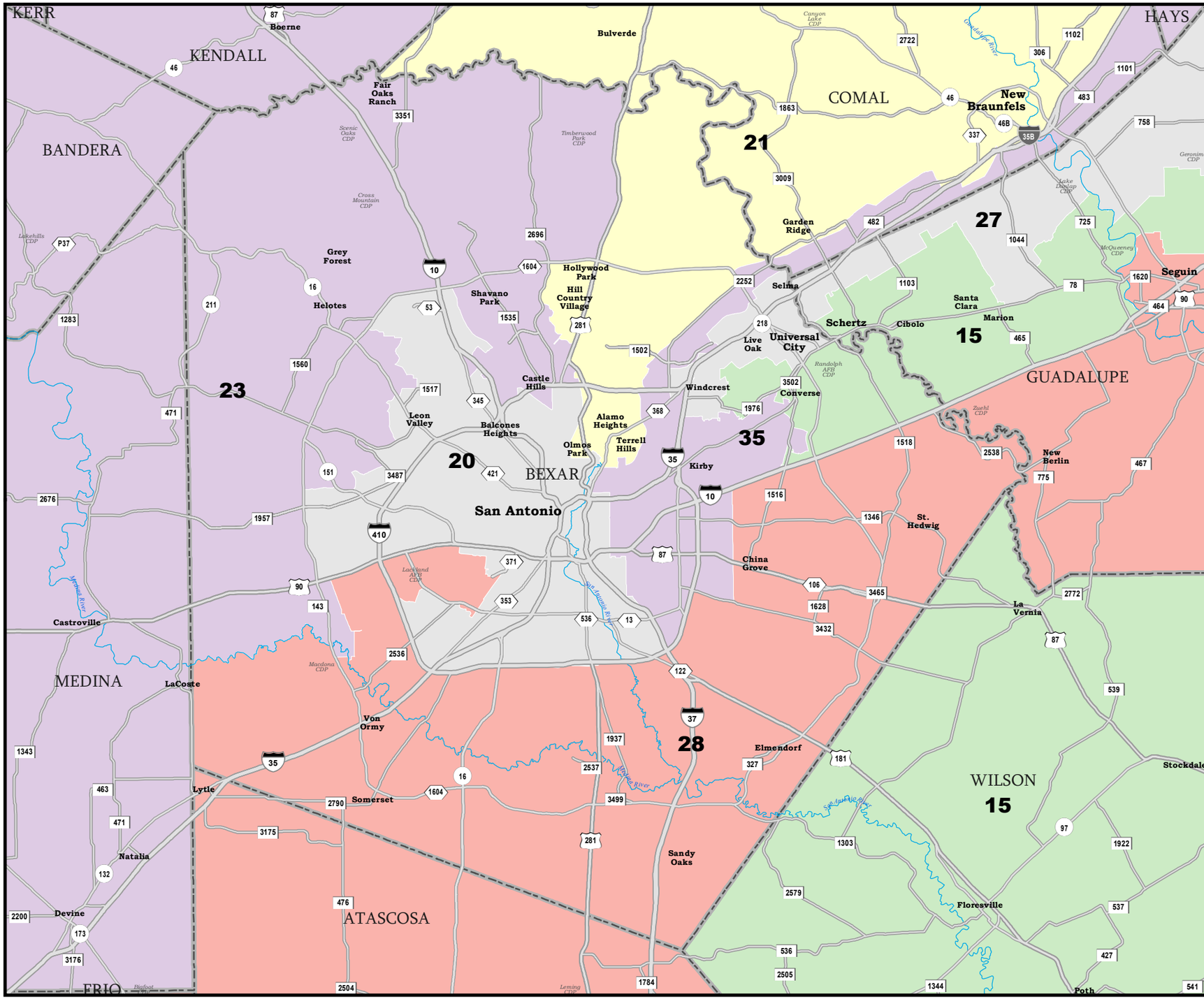

BEXAR COUNTY

U.S. Congressional Districts

Proposed Plan

PLANC2306

COUNTIES

PLANC2306

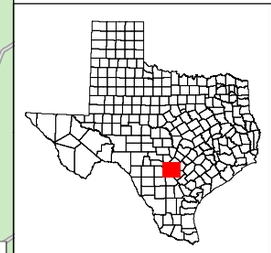

60544
2020 Census
PLANC2306 2025-07-29 13:31:55

Map ID 5900
07/29/25 13:35:05

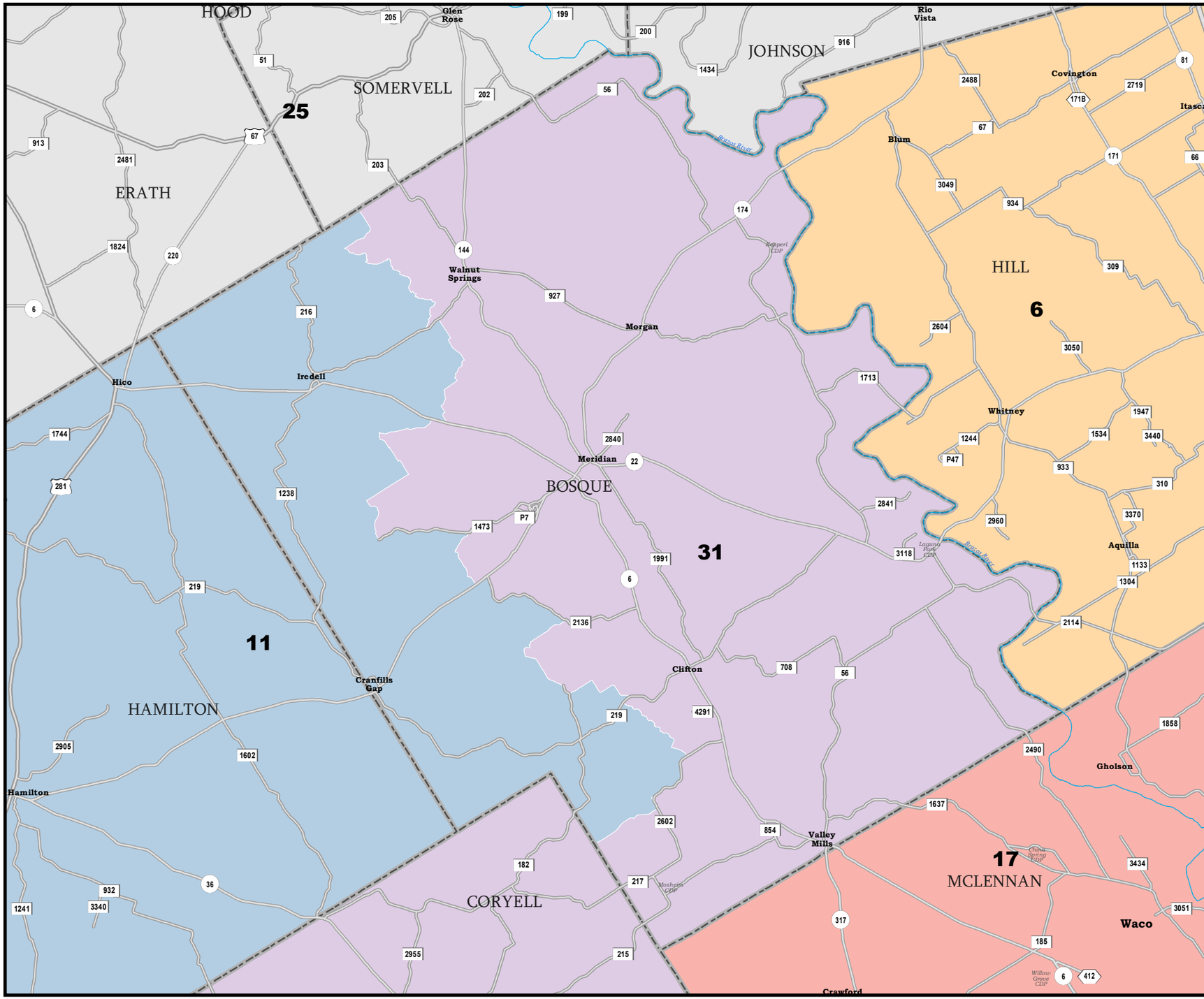

BOSQUE COUNTY

U.S. Congressional Districts

Proposed Plan

PLANC2306

COUNTIES

PLANC2306

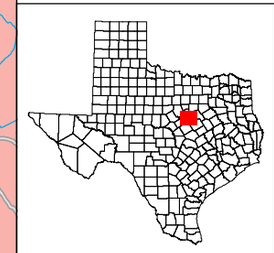

60544
2020 Census
PLANC2306 2025-07-29 13:31:55

Map ID 5900
07/29/25 13:35:05

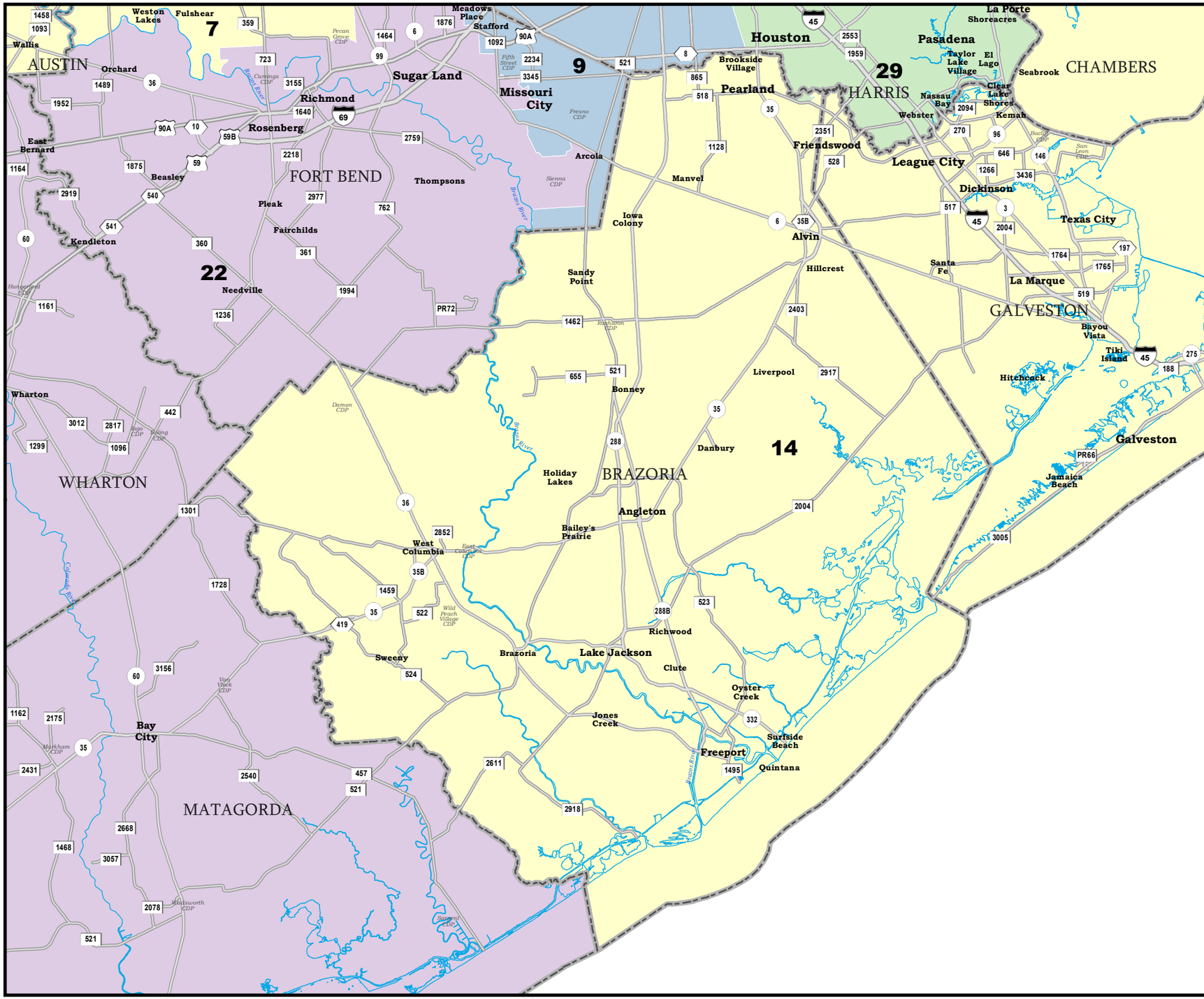

BRAZORIA COUNTY

U.S. Congressional Districts

Proposed Plan

PLANC2306

COUNTIES

PLANC2306

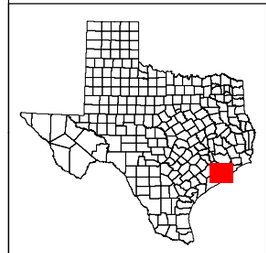

60544
2020 Census
PLANC2306 2025-07-29 13:31:55

Map ID 5900
07/29/25 13:35:05

TLC

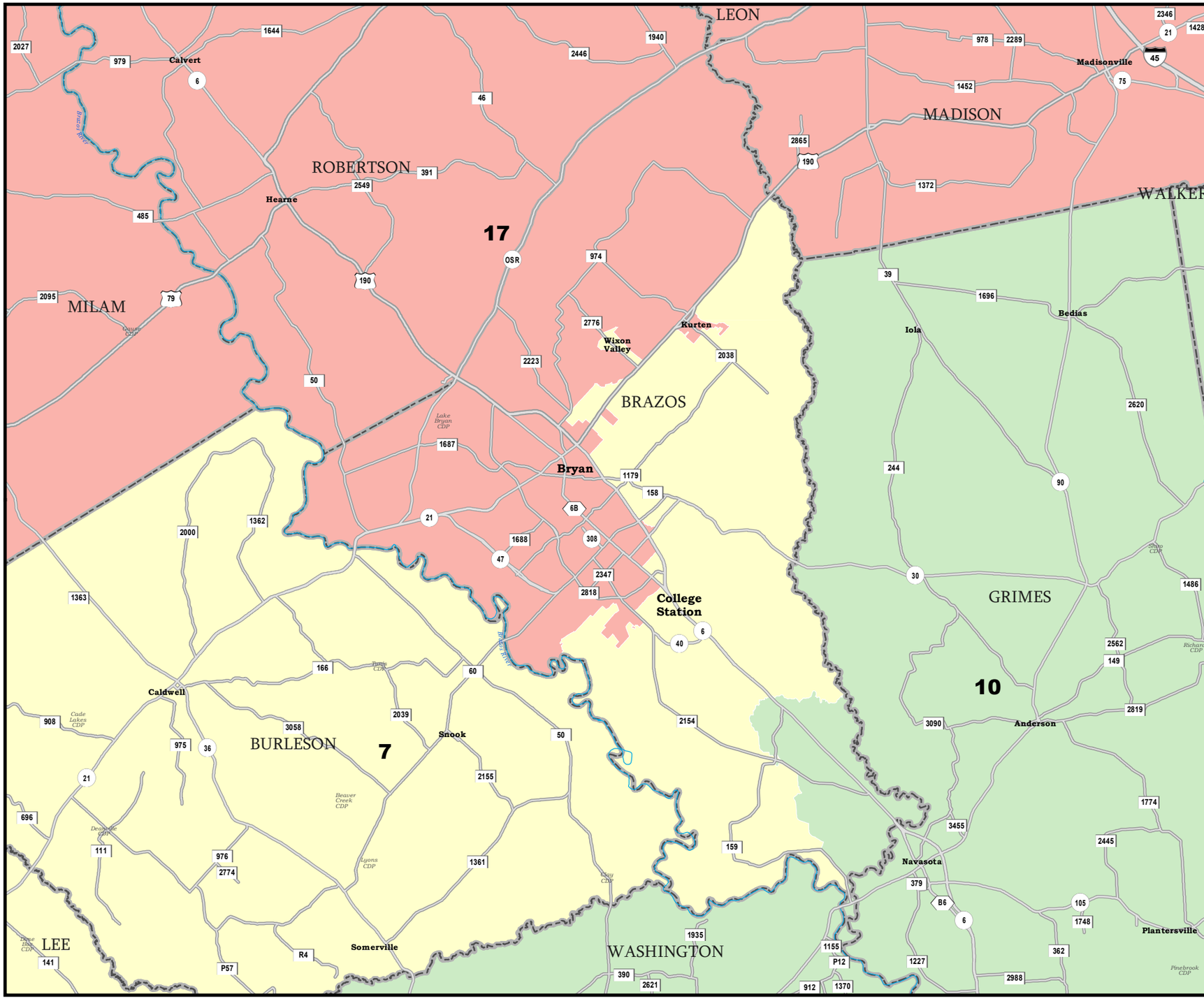

BRAZOS COUNTY

U.S. Congressional Districts

Proposed Plan

PLANC2306

COUNTIES

PLANC2306

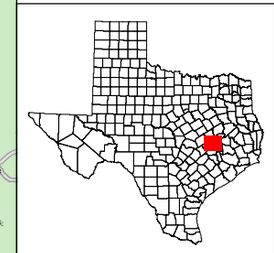

60544
2020 Census
PLANC2306 2025-07-29 13:31:55

Map ID 5900
07/29/25 13:35:05

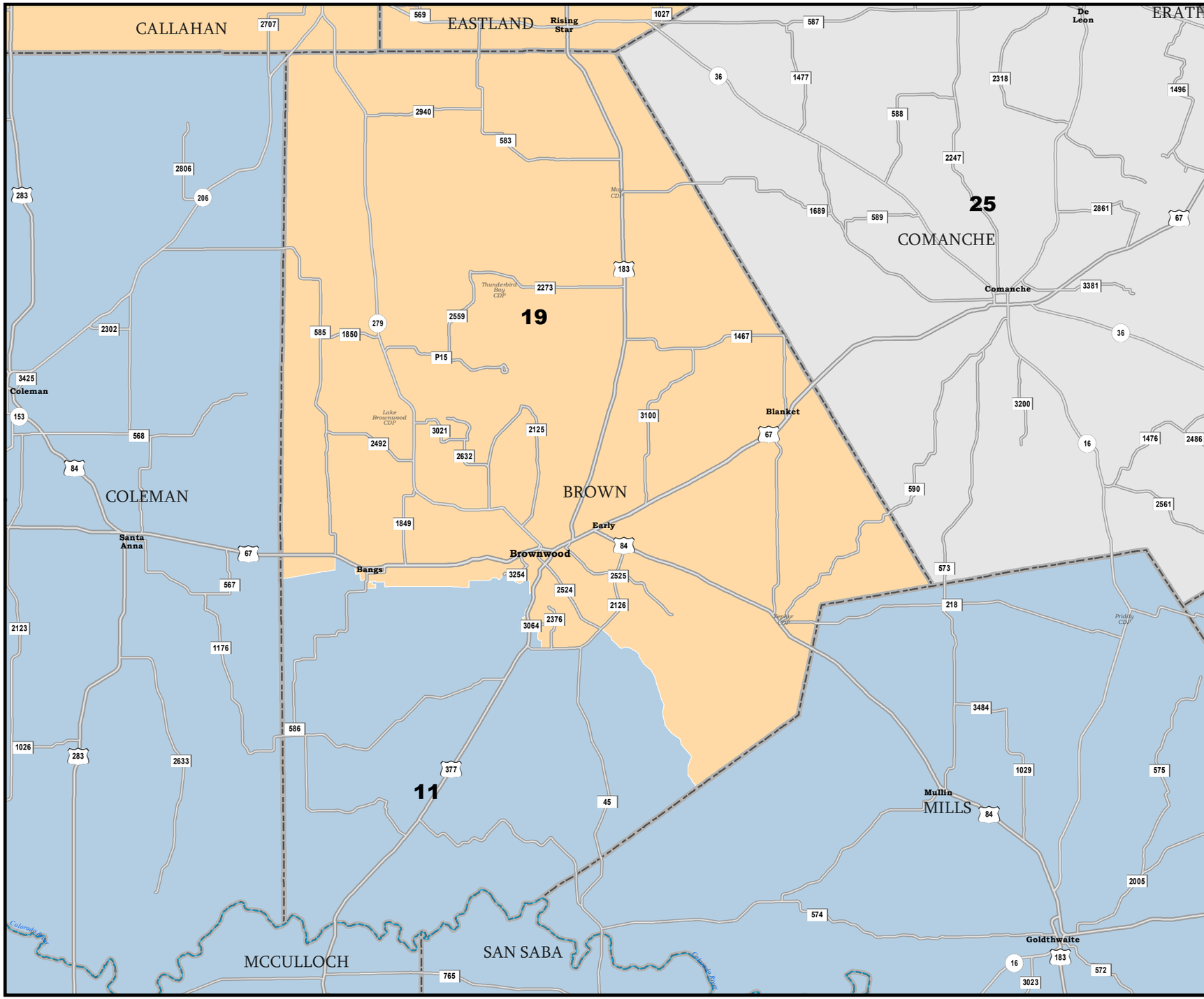

BROWN COUNTY

U.S. Congressional Districts

Proposed Plan

PLANC2306

COUNTIES

PLANC2306

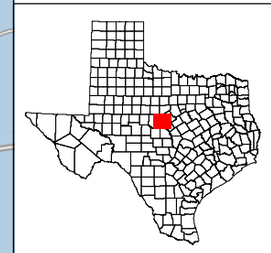

60544
2020 Census
PLANC2306 2025-07-29 13:31:55

Map ID 5900
07/29/25 13:35:05

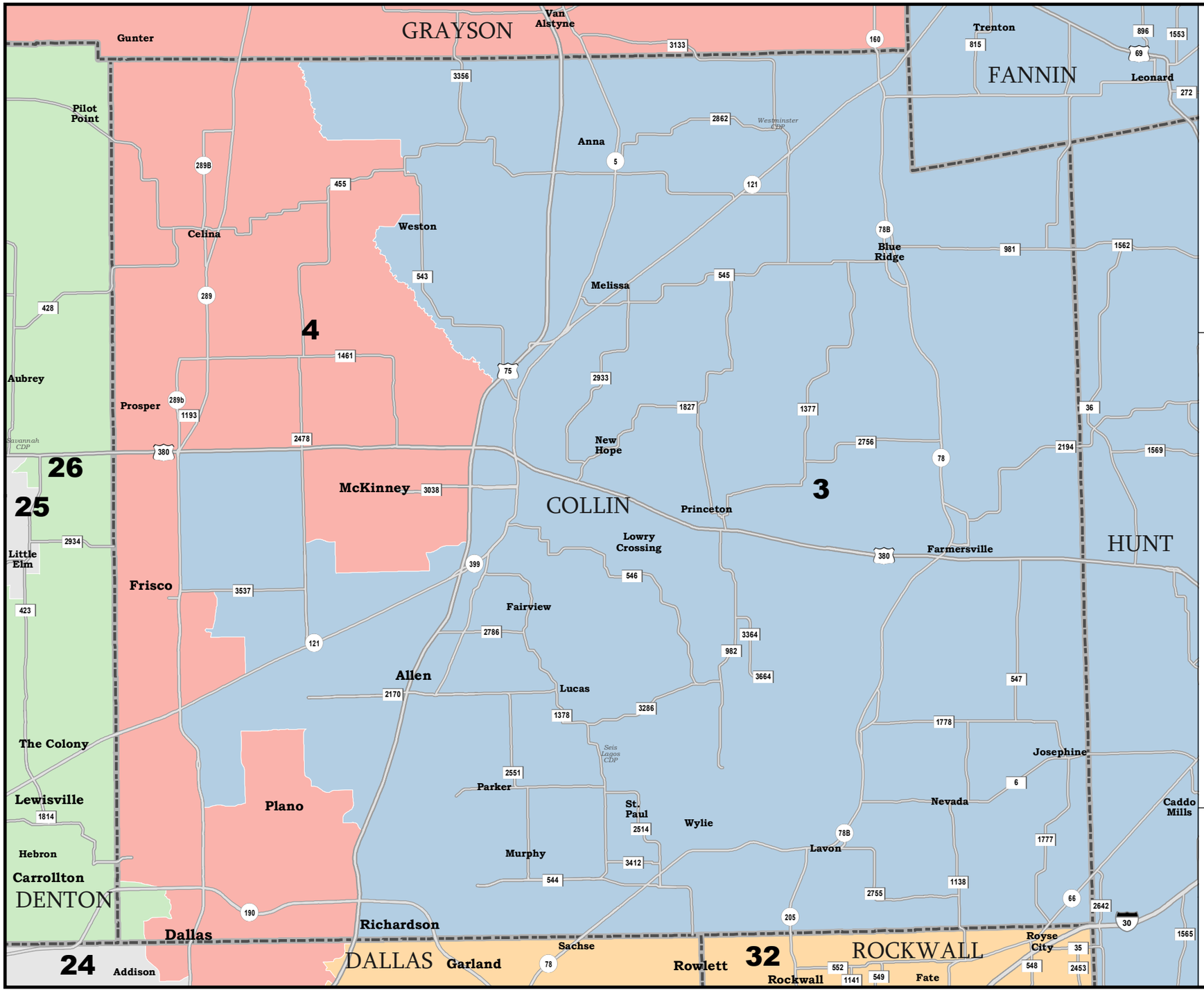

COLLIN COUNTY

U.S. Congressional Districts

Proposed Plan

PLANC2306

COUNTIES

PLANC2306

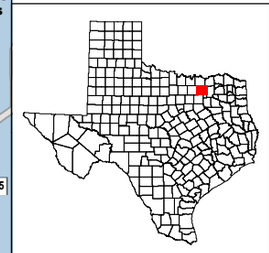

Map ID 5900
07/29/25 13:35:05

60544
2020 Census
PLANC2306 2025-07-29 13:31:55

COMAL COUNTY

U.S. Congressional Districts
Proposed Plan
PLANC2306

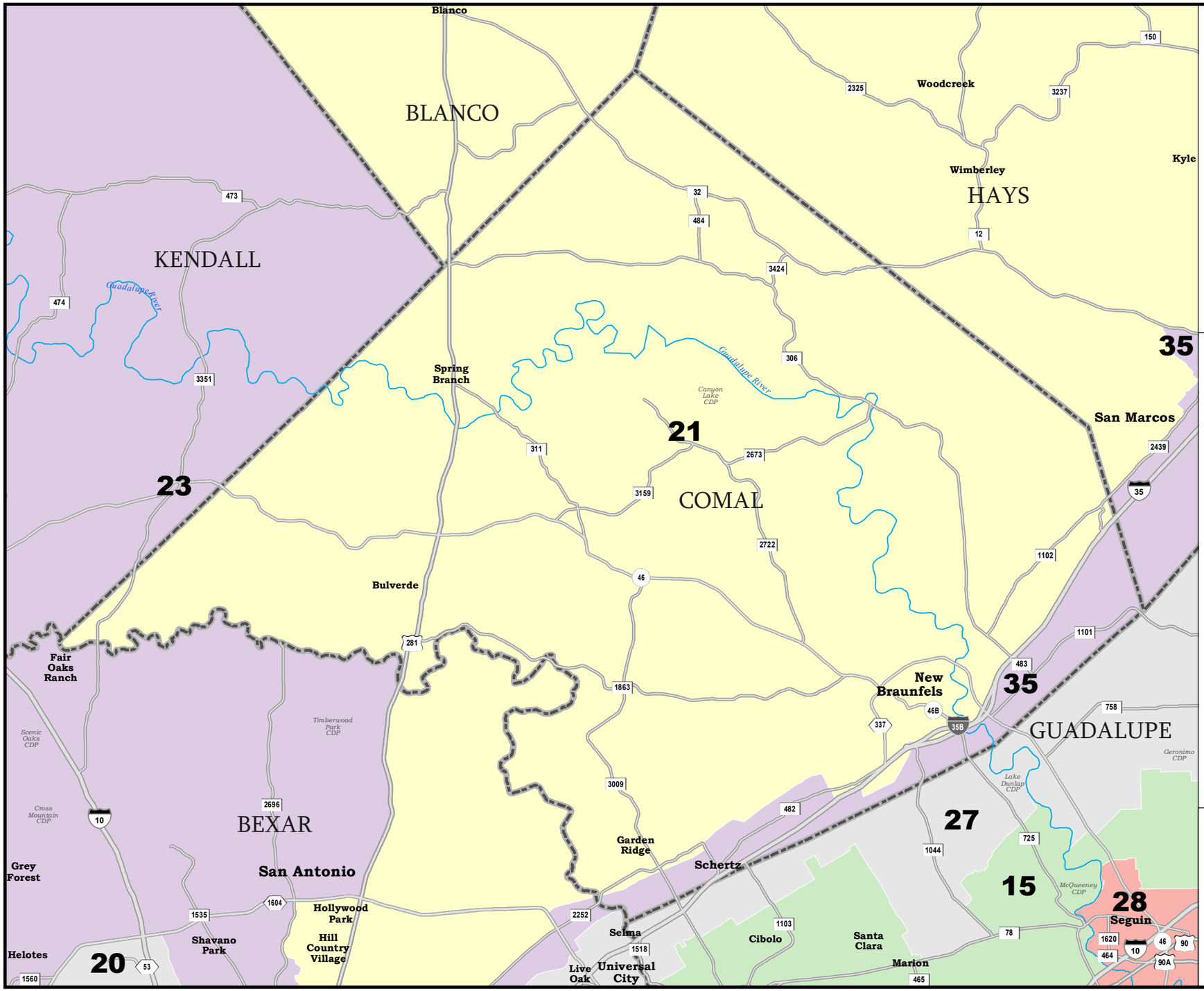

COUNTIES

PLANC2306

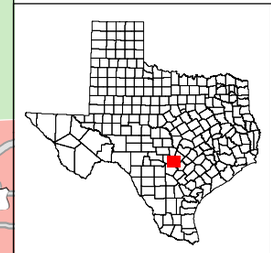

60544
2020 Census
PLANC2306 2025-07-29 13:31:55

Map ID 5900
07/29/25 13:35:05

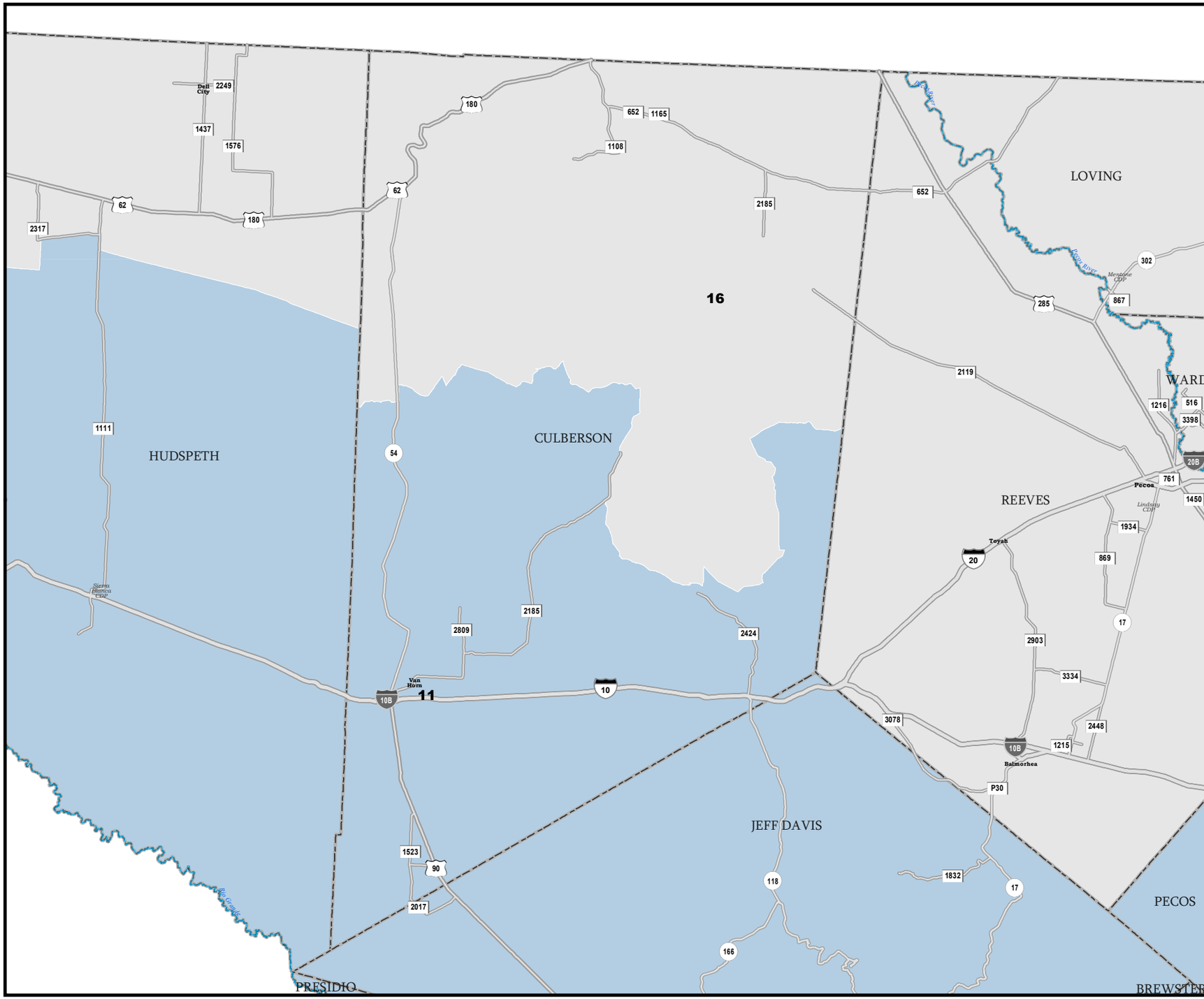

CULBERSON COUNTY

U.S. Congressional Districts

Proposed Plan

PLANC2306

COUNTIES

PLANC2306

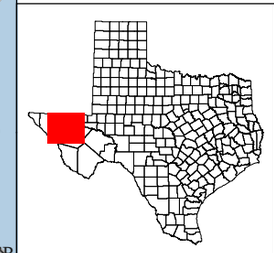

60544
2020 Census
PLANC2306 2025-07-29 13:31:55

Map ID 5900
07/29/25 13:35:05

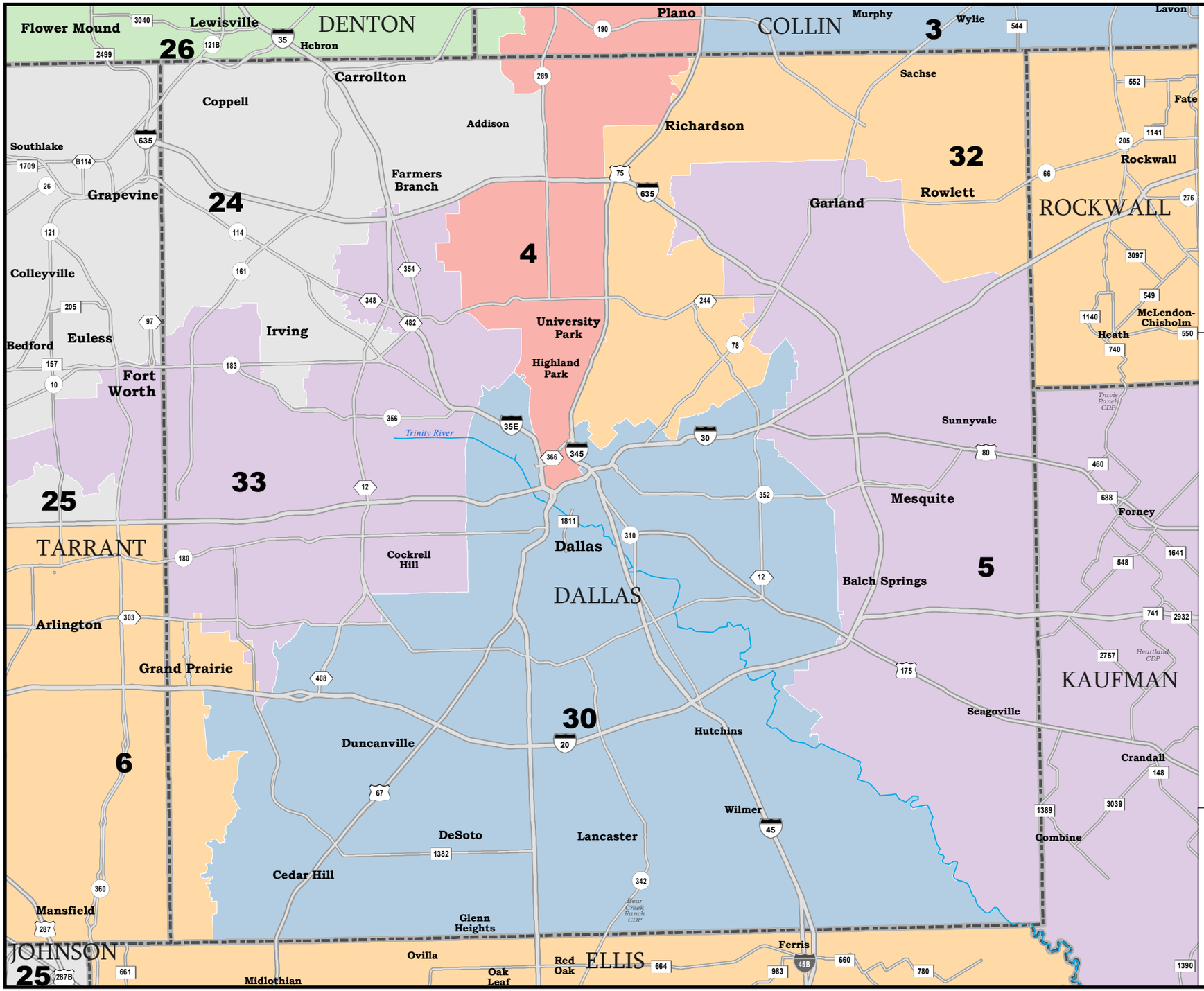

DALLAS COUNTY

U.S. Congressional Districts

Proposed Plan

PLANC2306

COUNTIES

PLANC2306

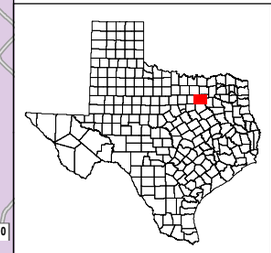

60544
2020 Census
PLANC2306 2025-07-29 13:31:55

Map ID 5900
07/29/25 13:35:05

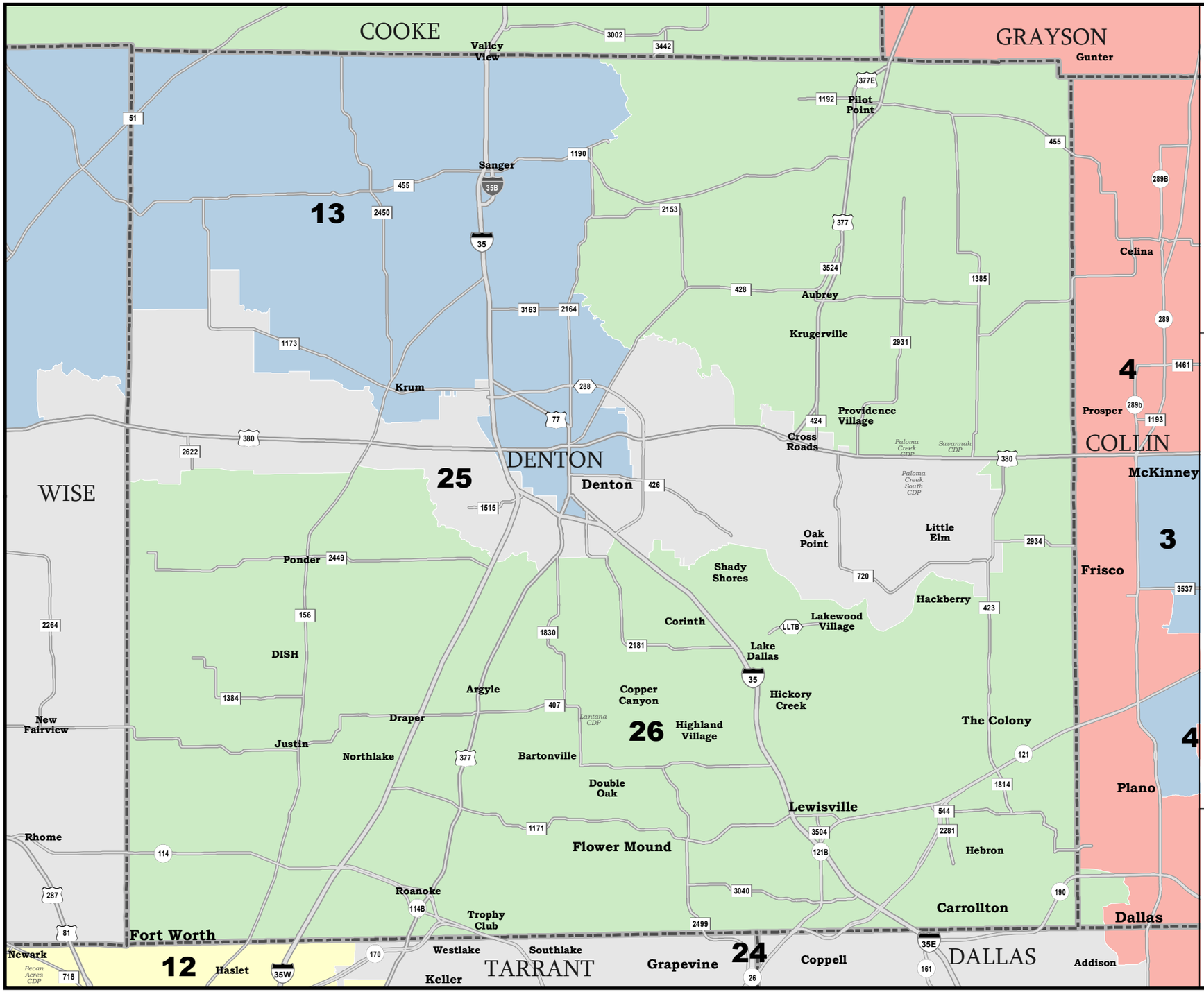

DENTON COUNTY

U.S. Congressional Districts

Proposed Plan

PLANC2306

COUNTIES

PLANC2306

60544
2020 Census
PLANC2306 2025-07-29 13:31:55

Map ID 5900
07/29/25 13:35:05

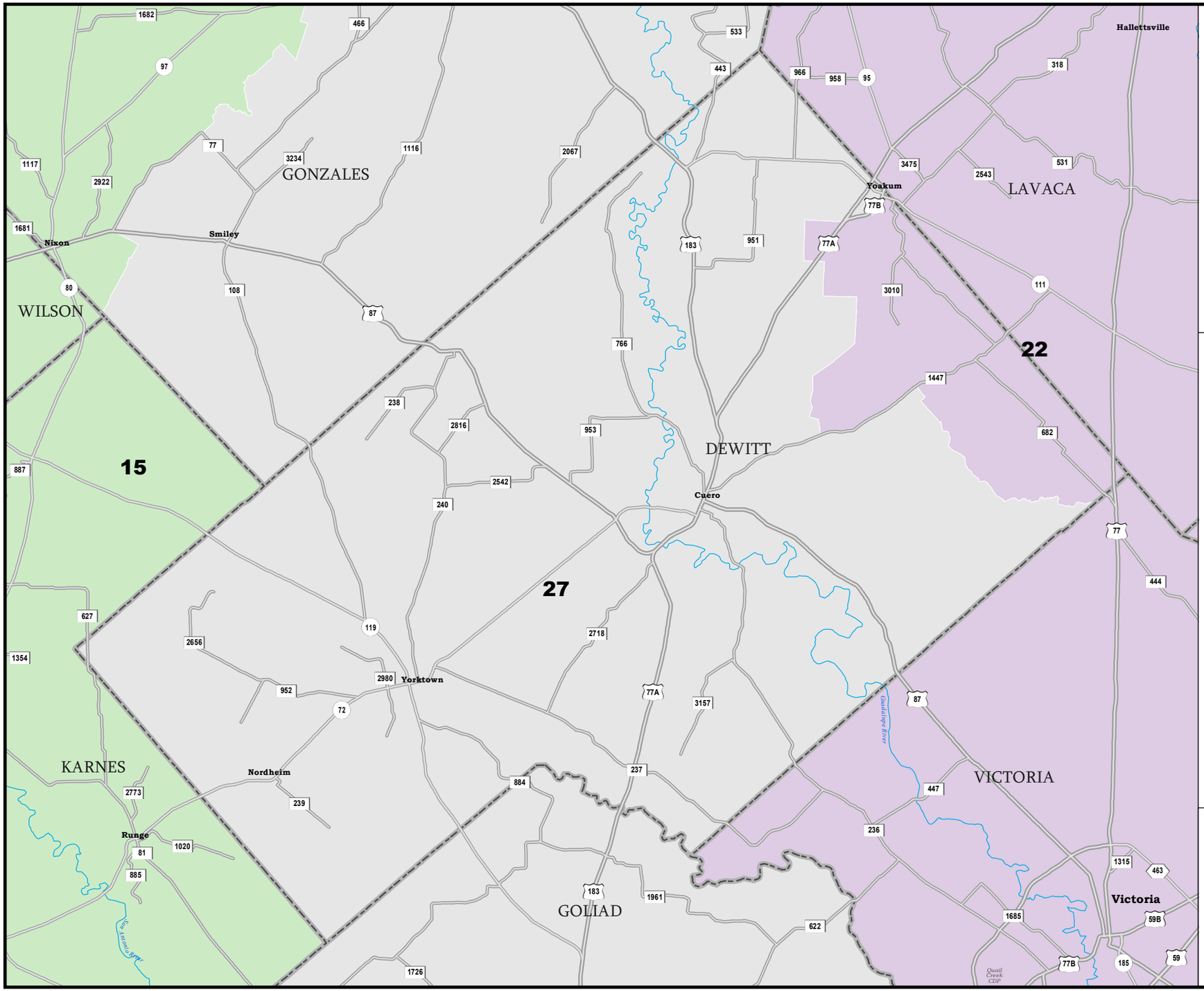

DEWITT COUNTY

U.S. Congressional Districts

Proposed Plan

PLANC2306

COUNTIES

PLANC2306

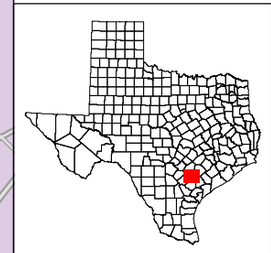

60544
2020 Census
PLANC2306 2025-07-29 13:31:55

Map ID 5900
07/29/25 13:35:05

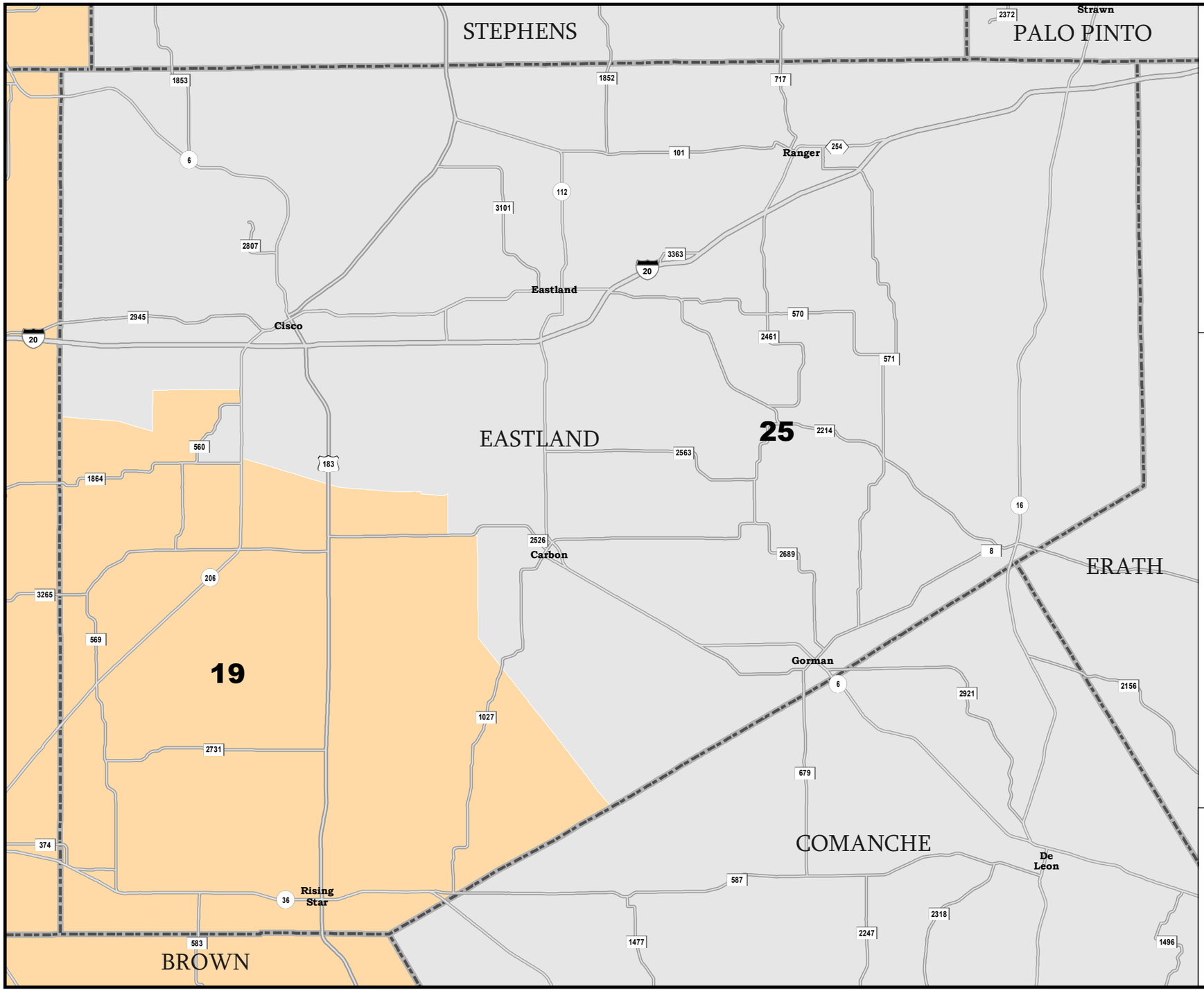

EASTLAND COUNTY

U.S. Congressional Districts

Proposed Plan

PLANC2306

COUNTIES

PLANC2306

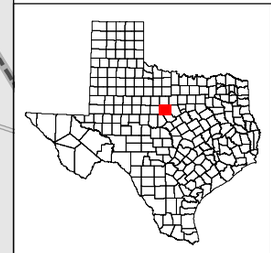

60544
2020 Census
PLANC2306 2025-07-29 13:31:55

Map ID 5900
07/29/25 13:35:05

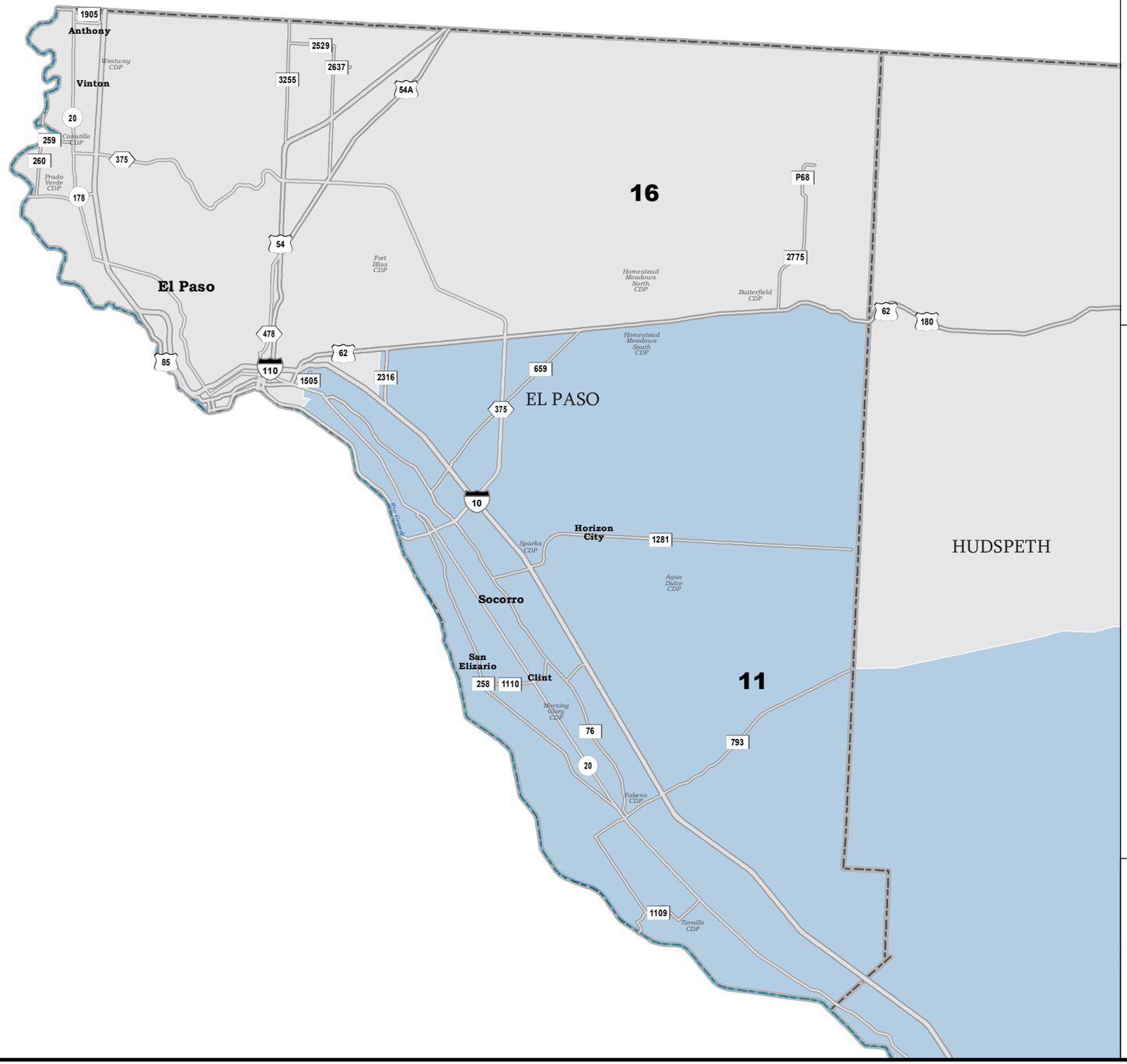

EL PASO COUNTY

U.S. Congressional Districts

Proposed Plan

PLANC2306

COUNTIES

PLANC2306

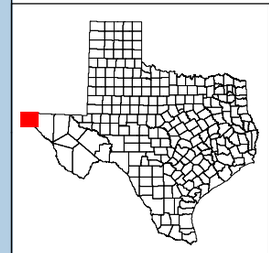

Map ID 5900
07/29/25 13:35:05

60544
2020 Census
PLANC2306 2025-07-29 13:31:55

FORT BEND COUNTY

U.S. Congressional Districts
Proposed Plan
PLANC2306

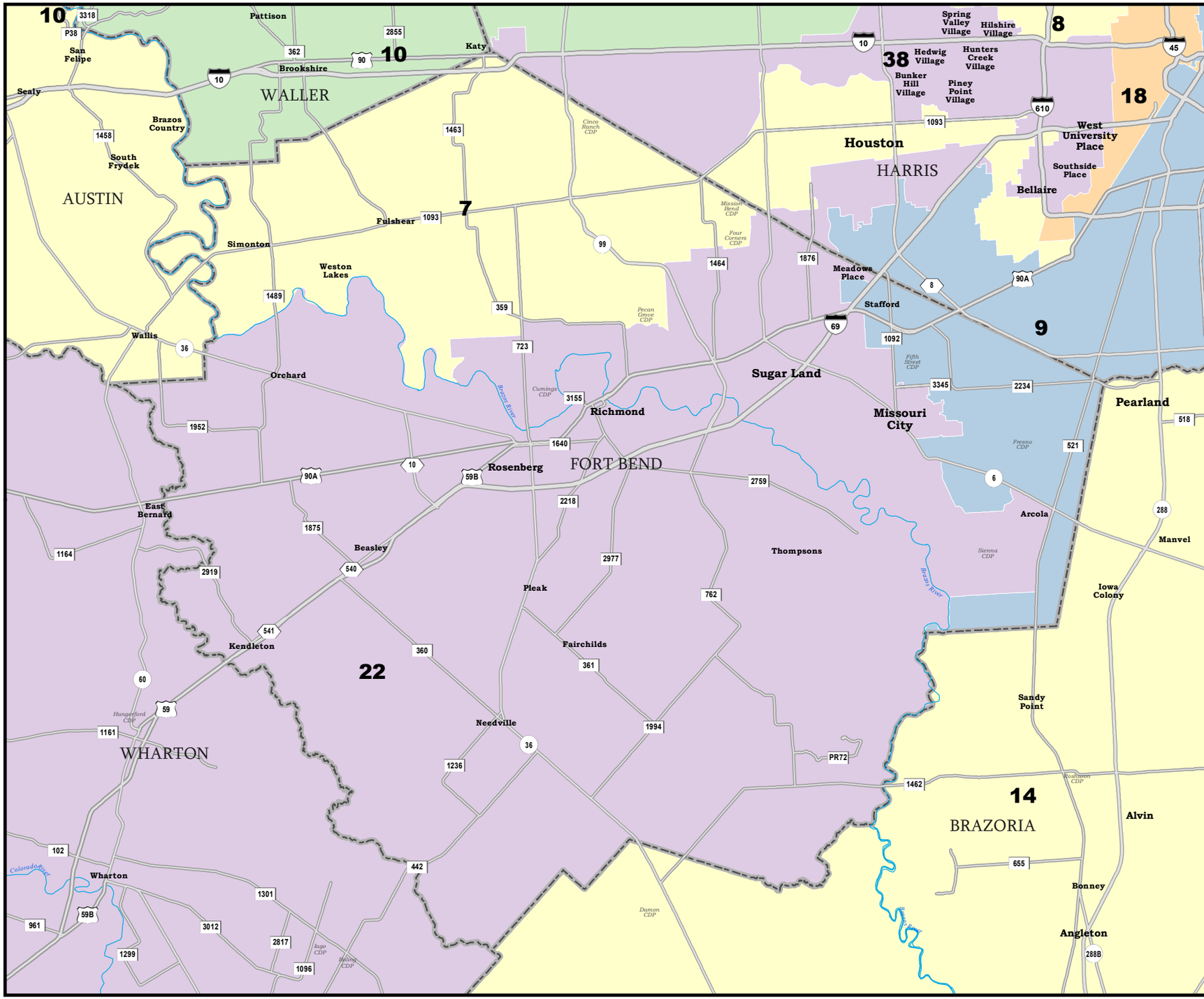

COUNTIES

PLANC2306

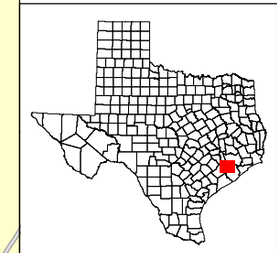

60544
2020 Census
PLANC2306 2025-07-29 13:31:55

Map ID 5900
07/29/25 13:35:05

TLC

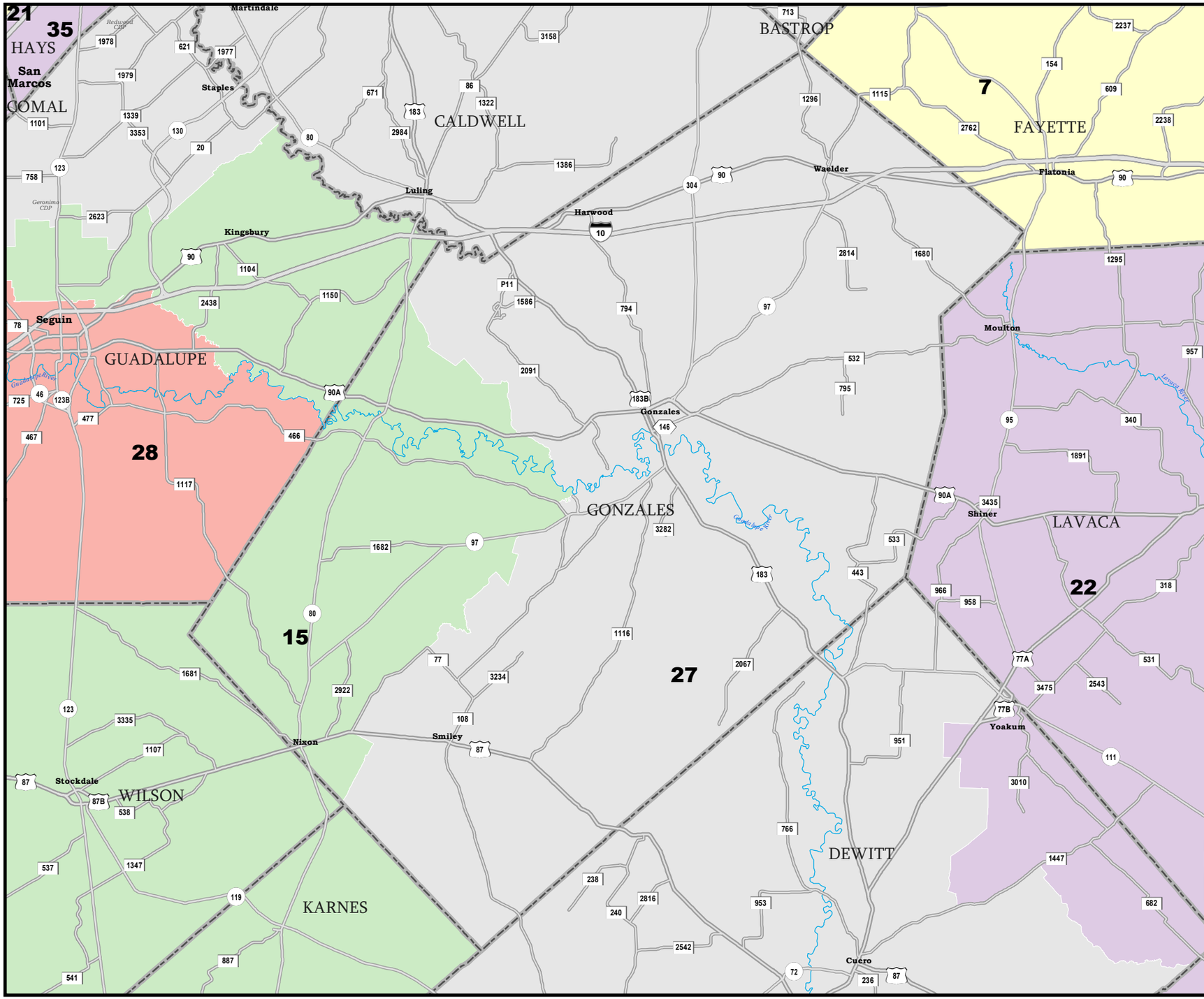

GONZALES COUNTY

U.S. Congressional Districts

Proposed Plan

PLANC2306

COUNTIES

PLANC2306

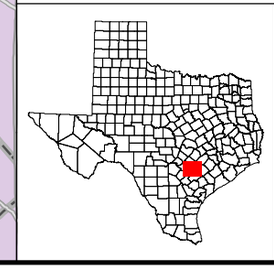

60544
2020 Census
PLANC2306 2025-07-29 13:31:55

Map ID 5900
07/29/25 13:35:05

TLC

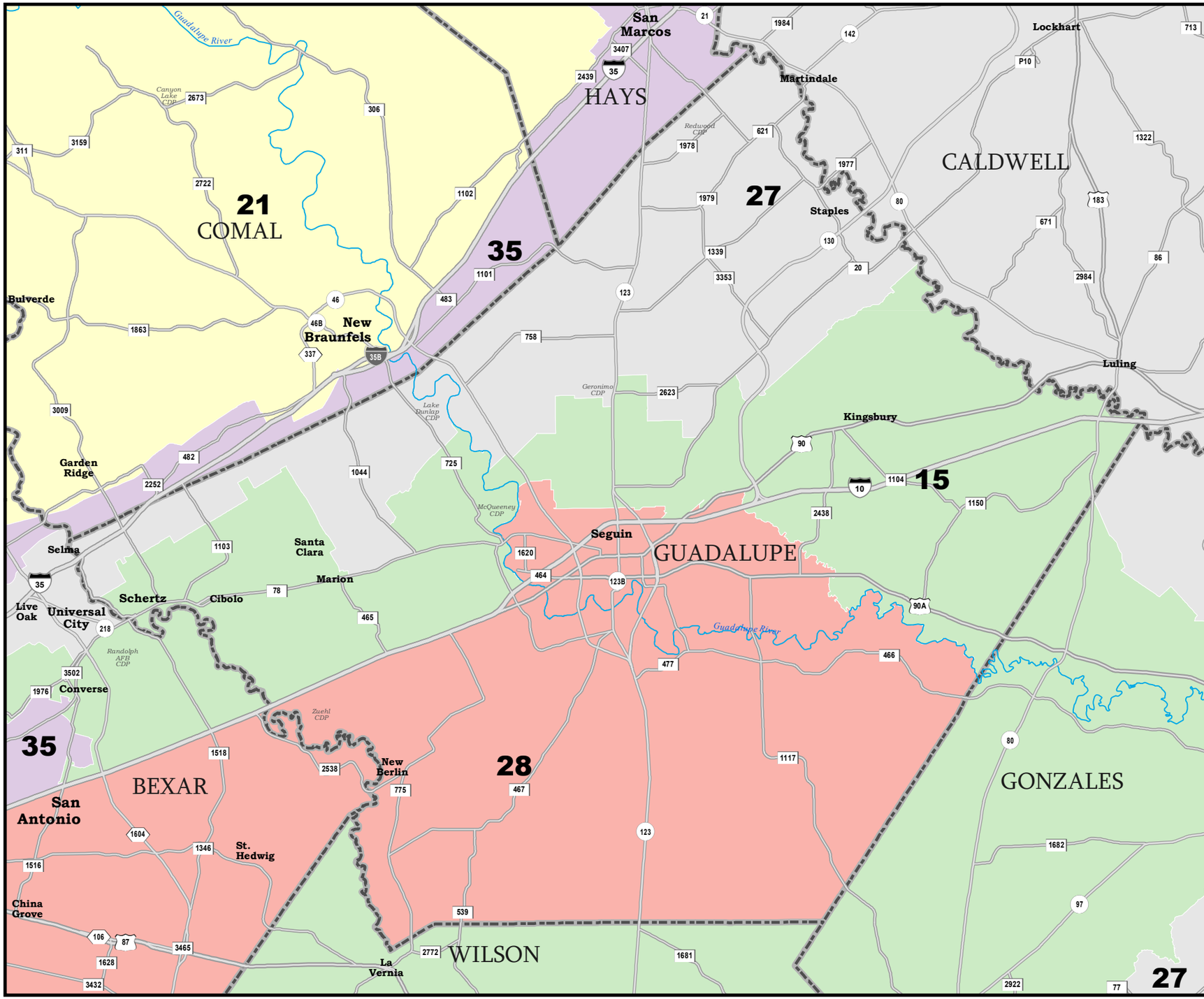

GUADALUPE COUNTY

U.S. Congressional Districts

Proposed Plan

PLANC2306

COUNTIES

PLANC2306

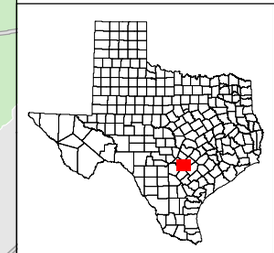

60544
2020 Census
PLANC2306 2025-07-29 13:31:55

Map ID 5900
07/29/25 13:35:05

TLC

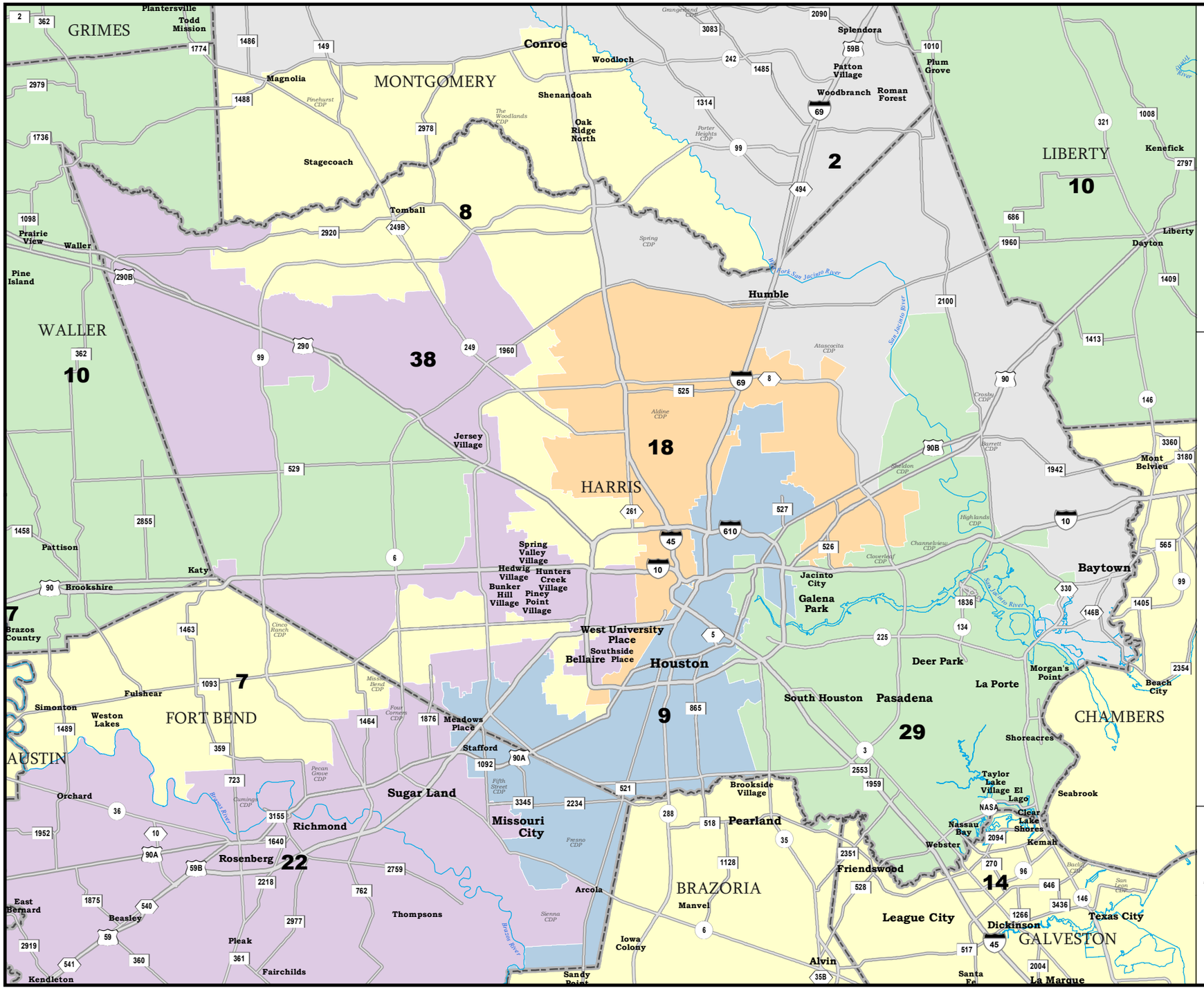

HARRIS COUNTY

U.S. Congressional Districts

Proposed Plan

PLANC2306

COUNTIES

PLANC2306

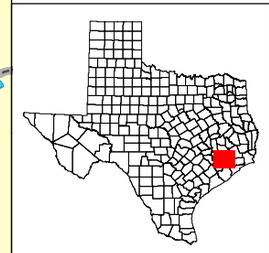

60544
2020 Census
PLANC2306 2025-07-29 13:31:55

Map ID 5900
07/29/25 13:35:05

HAYS COUNTY

U.S. Congressional Districts
Proposed Plan
PLANC2306

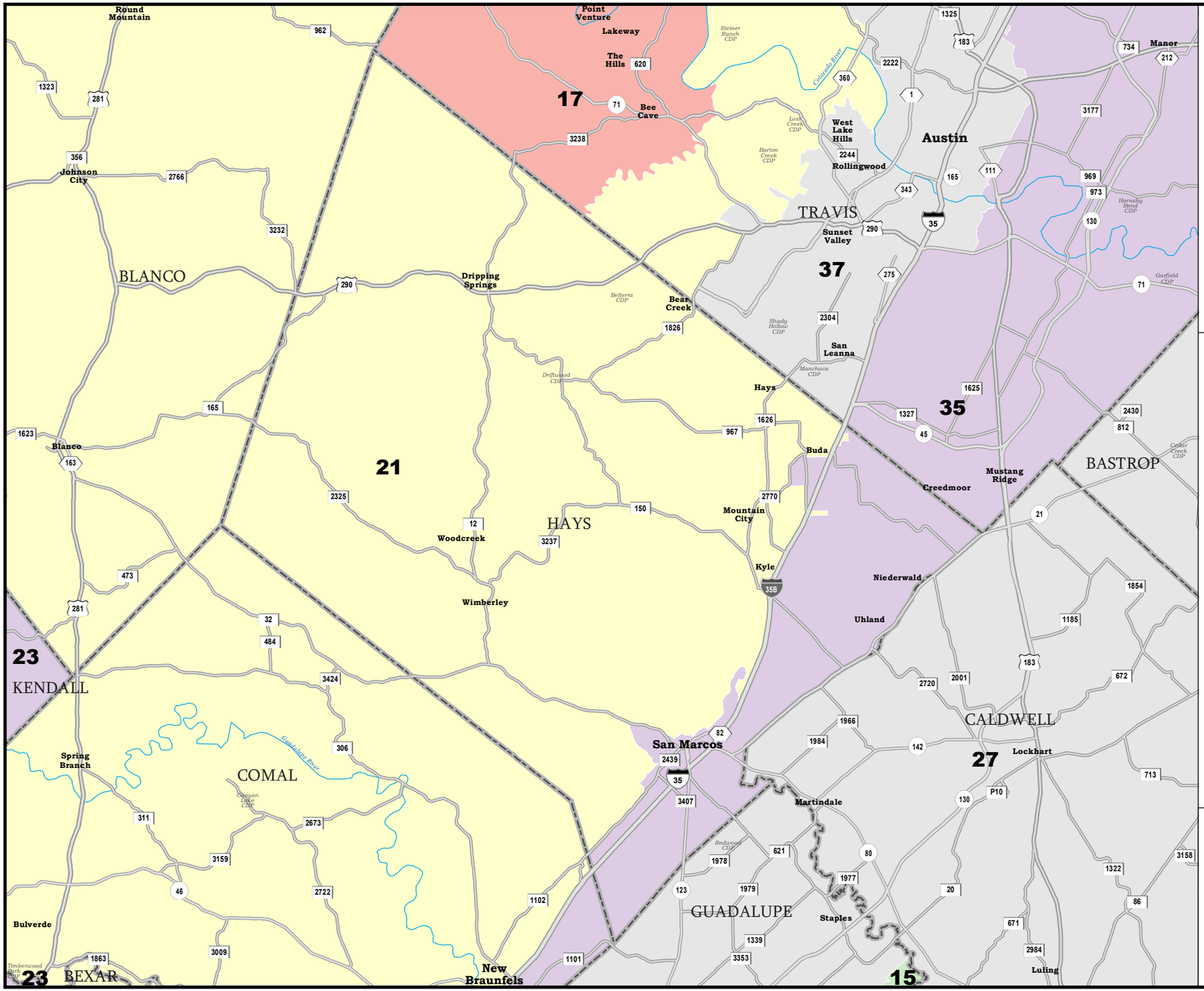

COUNTIES

PLANC2306

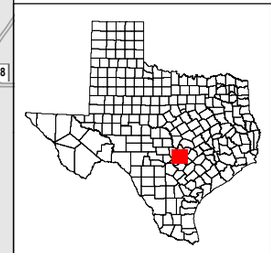

60544
2020 Census
PLANC2306 2025-07-29 13:31:55

Map ID 5900
07/29/25 13:35:05

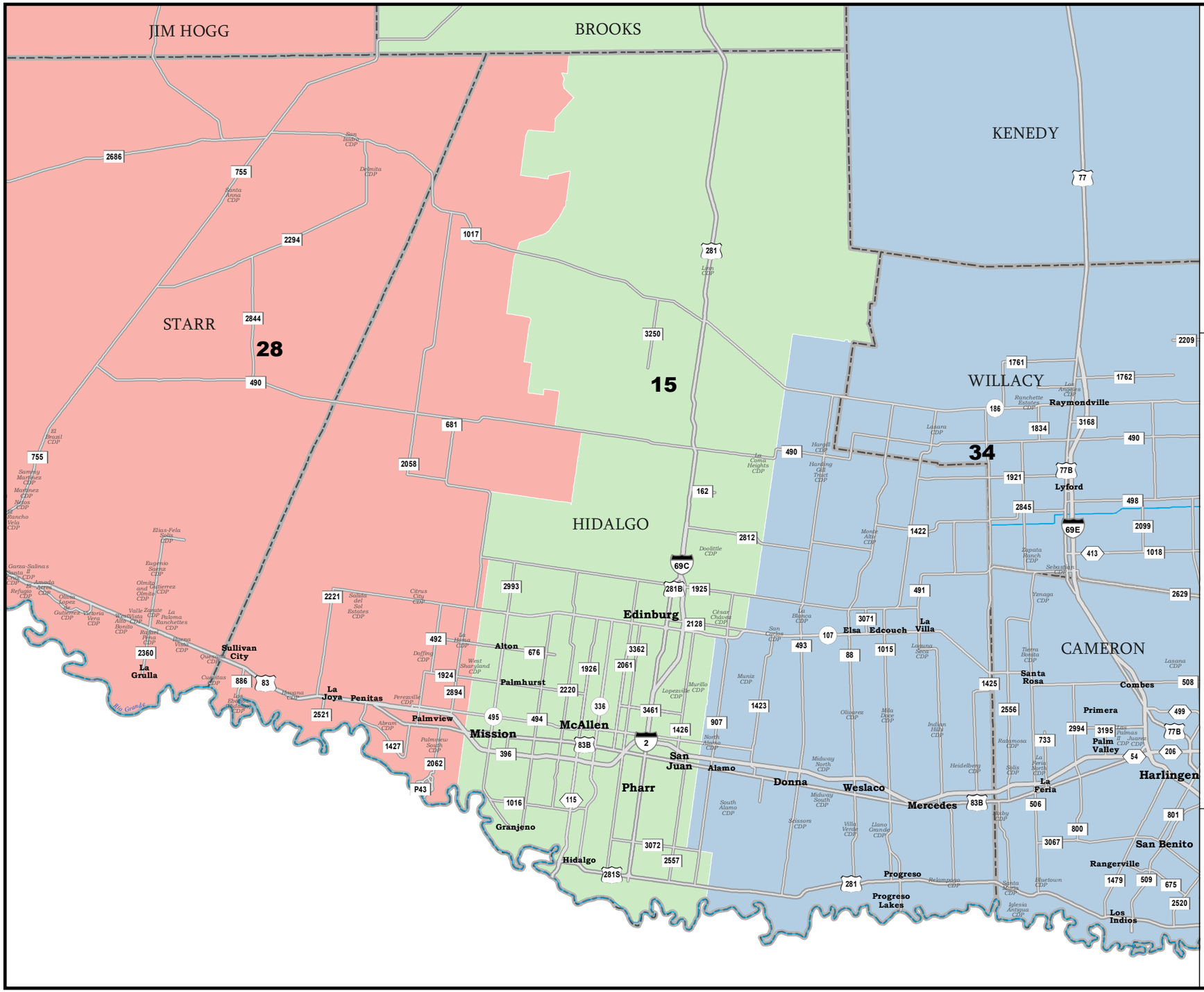

HIDALGO COUNTY

U.S. Congressional Districts

Proposed Plan

PLANC2306

COUNTIES

PLANC2306

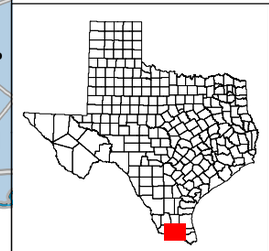

60544
2020 Census
PLANC2306 2025-07-29 13:31:55

Map ID 5900
07/29/25 13:35:05

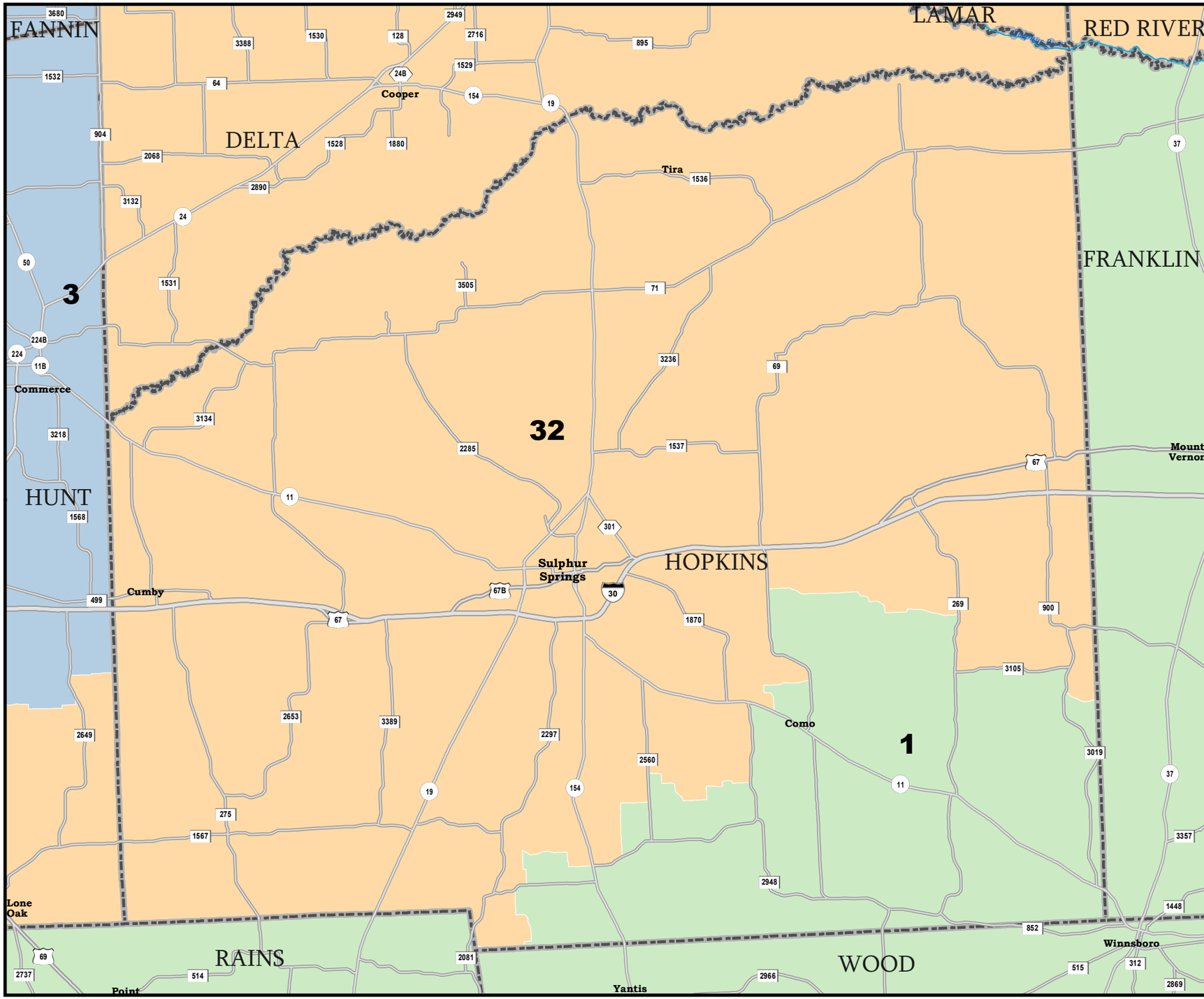

HOPKINS COUNTY

U.S. Congressional Districts

Proposed Plan

PLANC2306

COUNTIES

PLANC2306

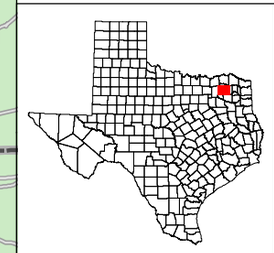

Map ID 5900
07/29/25 13:35:05

60544
2020 Census
PLANC2306 2025-07-29 13:31:55

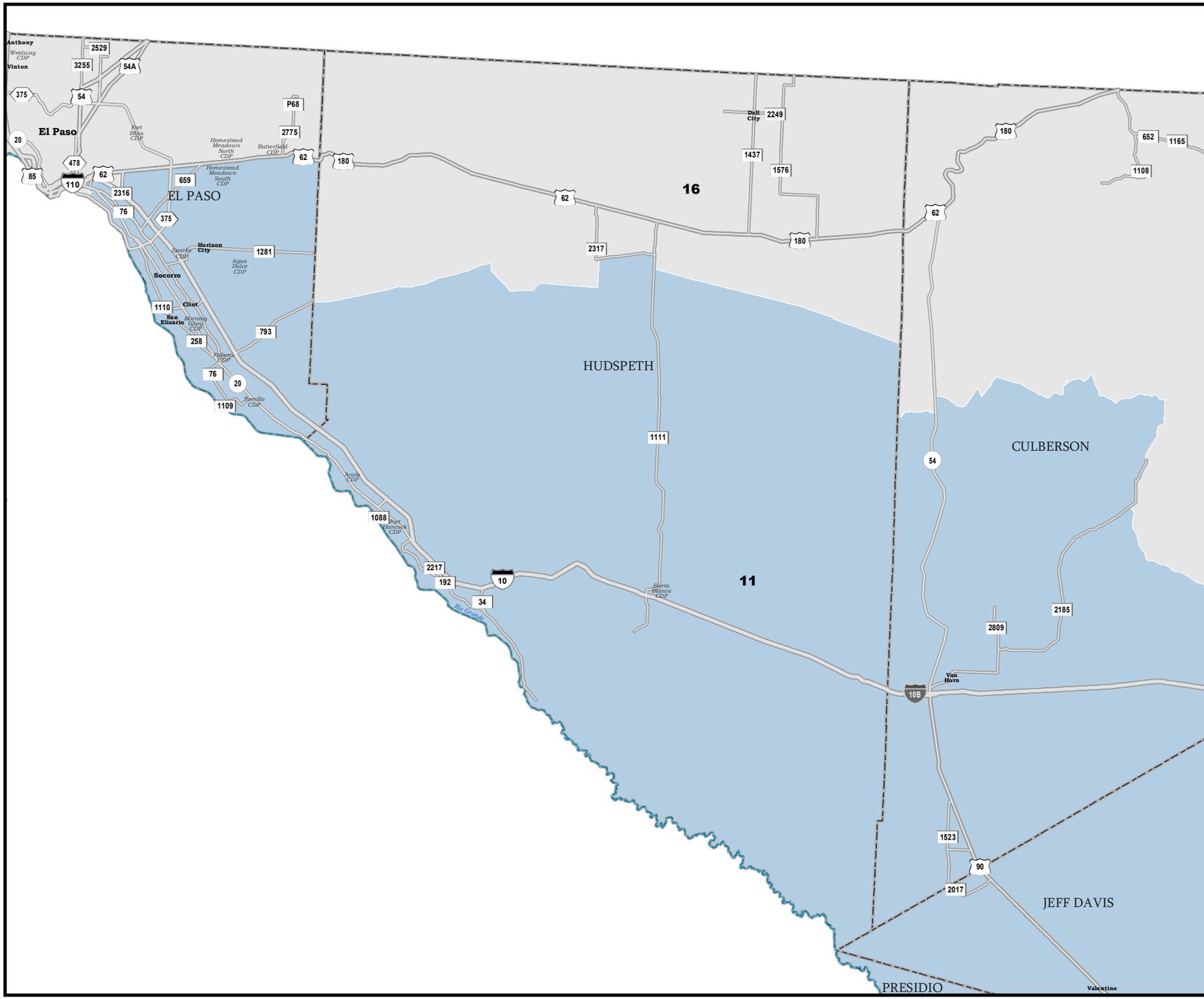

HUDSPETH COUNTY

U.S. Congressional Districts

Proposed Plan

PLANC2306

COUNTIES

PLANC2306

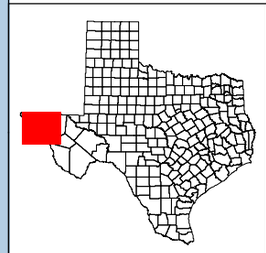

60544
2020 Census
PLANC2306 2025-07-29 13:31:55

Map ID 5900
07/29/25 13:35:05

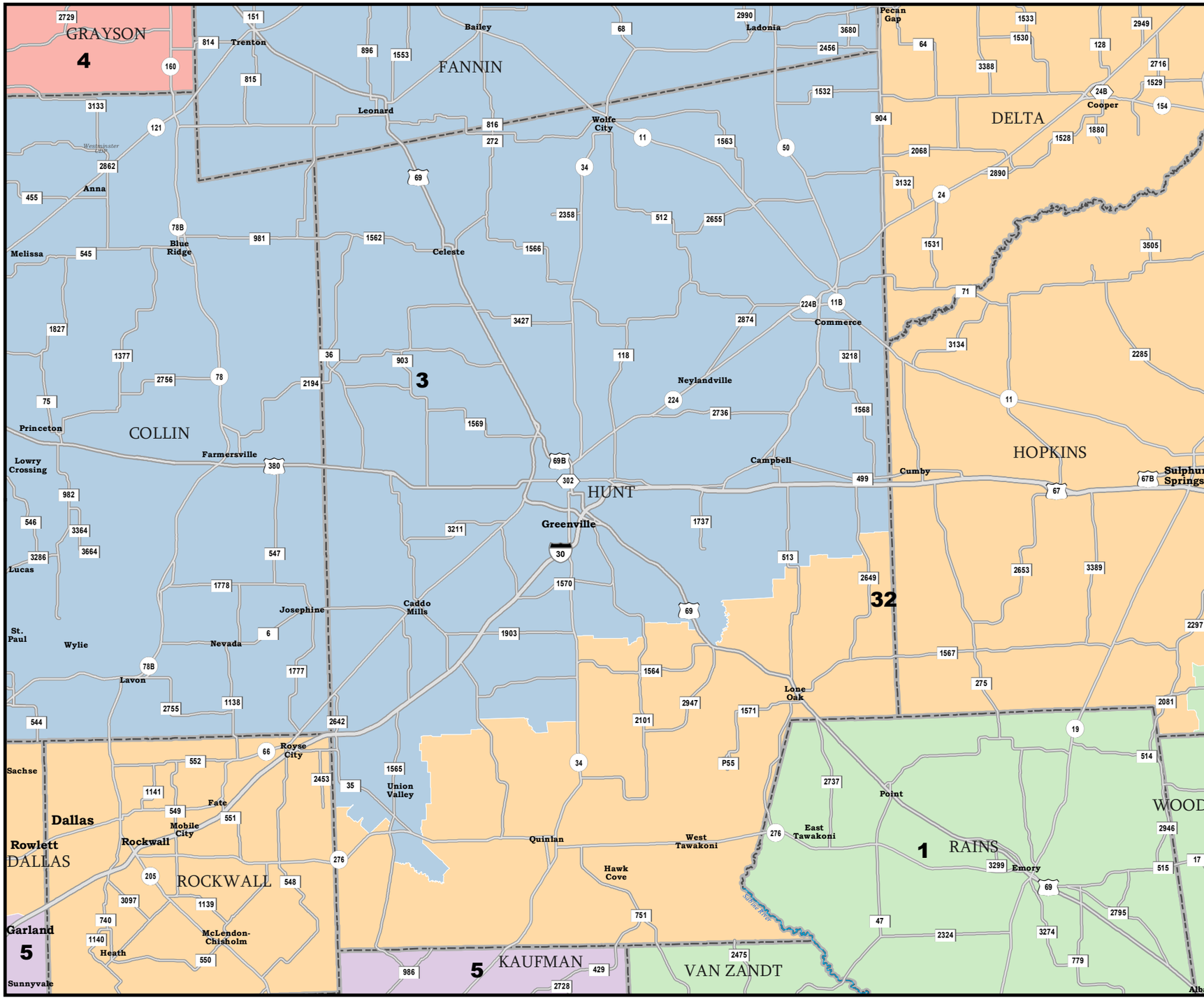

HUNT COUNTY

U.S. Congressional Districts

Proposed Plan

PLANC2306

COUNTIES

PLANC2306

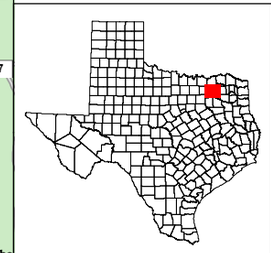

60544
2020 Census
PLANC2306 2025-07-29 13:31:55

Map ID 5900
07/29/25 13:35:05

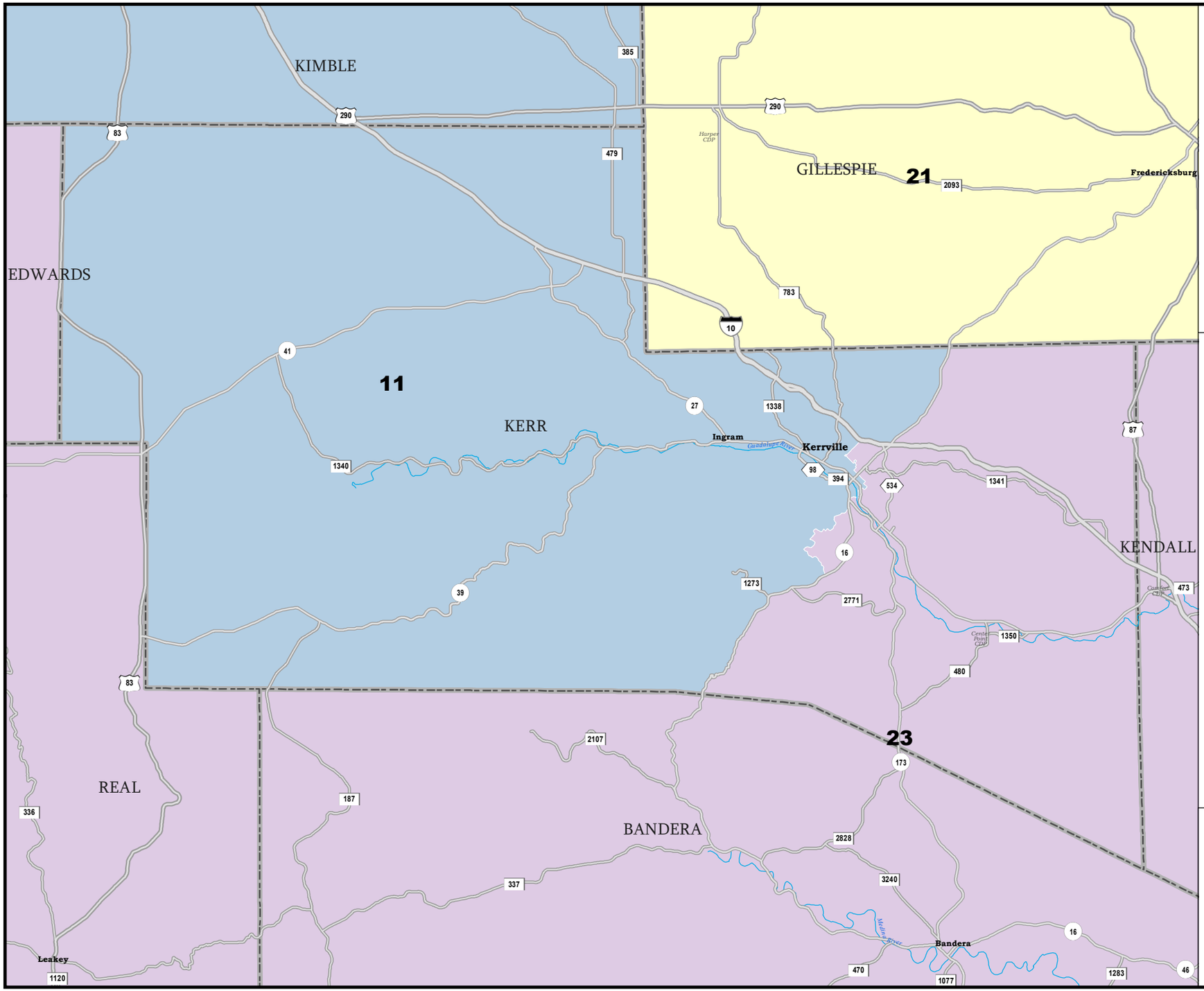

KERR COUNTY

U.S. Congressional Districts

Proposed Plan

PLANC2306

COUNTIES

PLANC2306

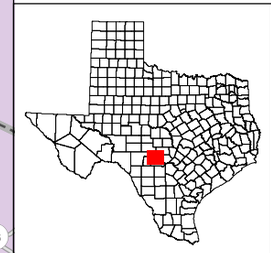

60544
2020 Census
PLANC2306 2025-07-29 13:31:55

Map ID 5900
07/29/25 13:35:05

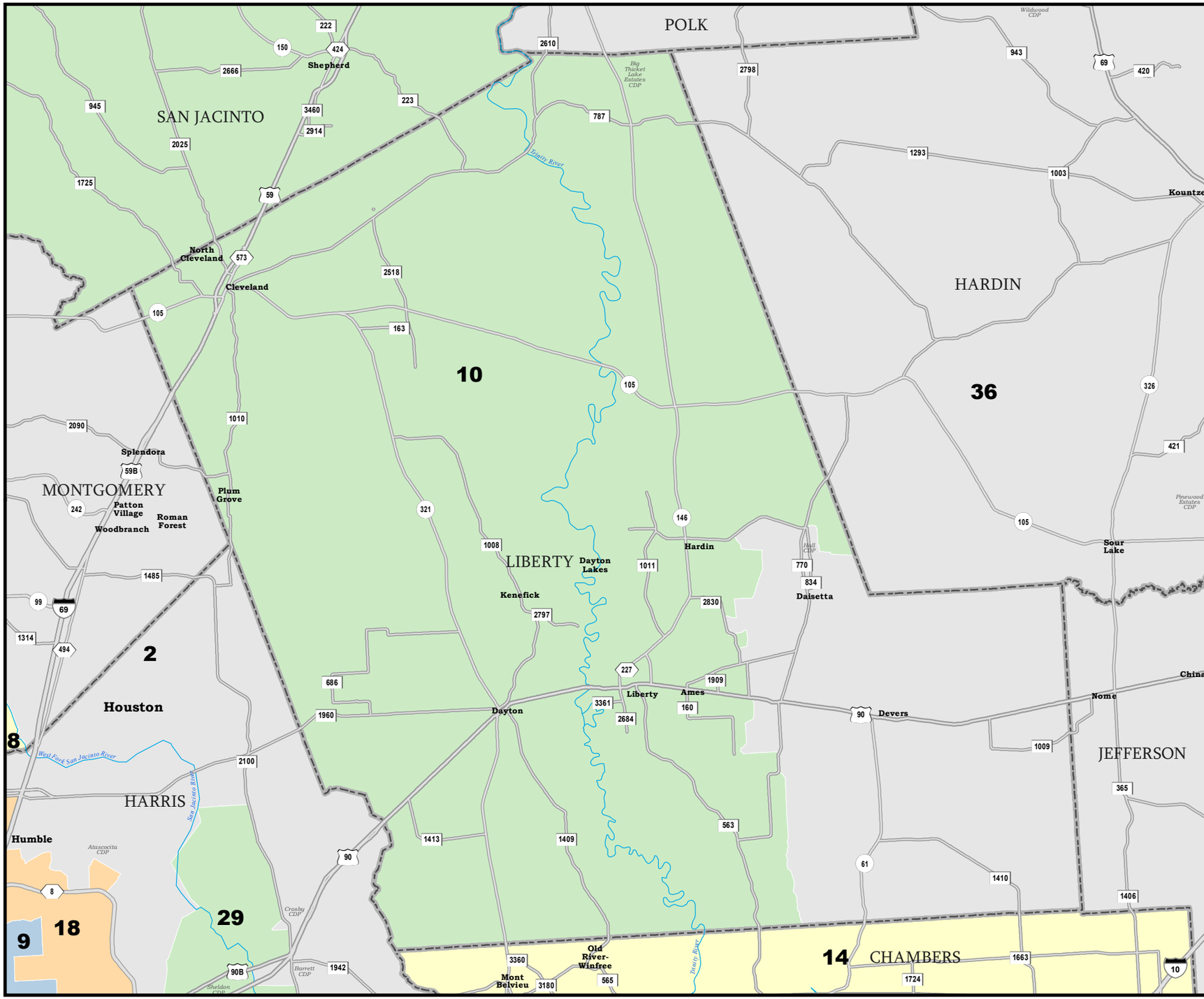

LIBERTY COUNTY

U.S. Congressional Districts

Proposed Plan

PLANC2306

COUNTIES

PLANC2306

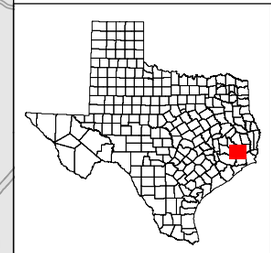

60544
2020 Census
PLANC2306 2025-07-29 13:31:55

Map ID 5900
07/29/25 13:35:05

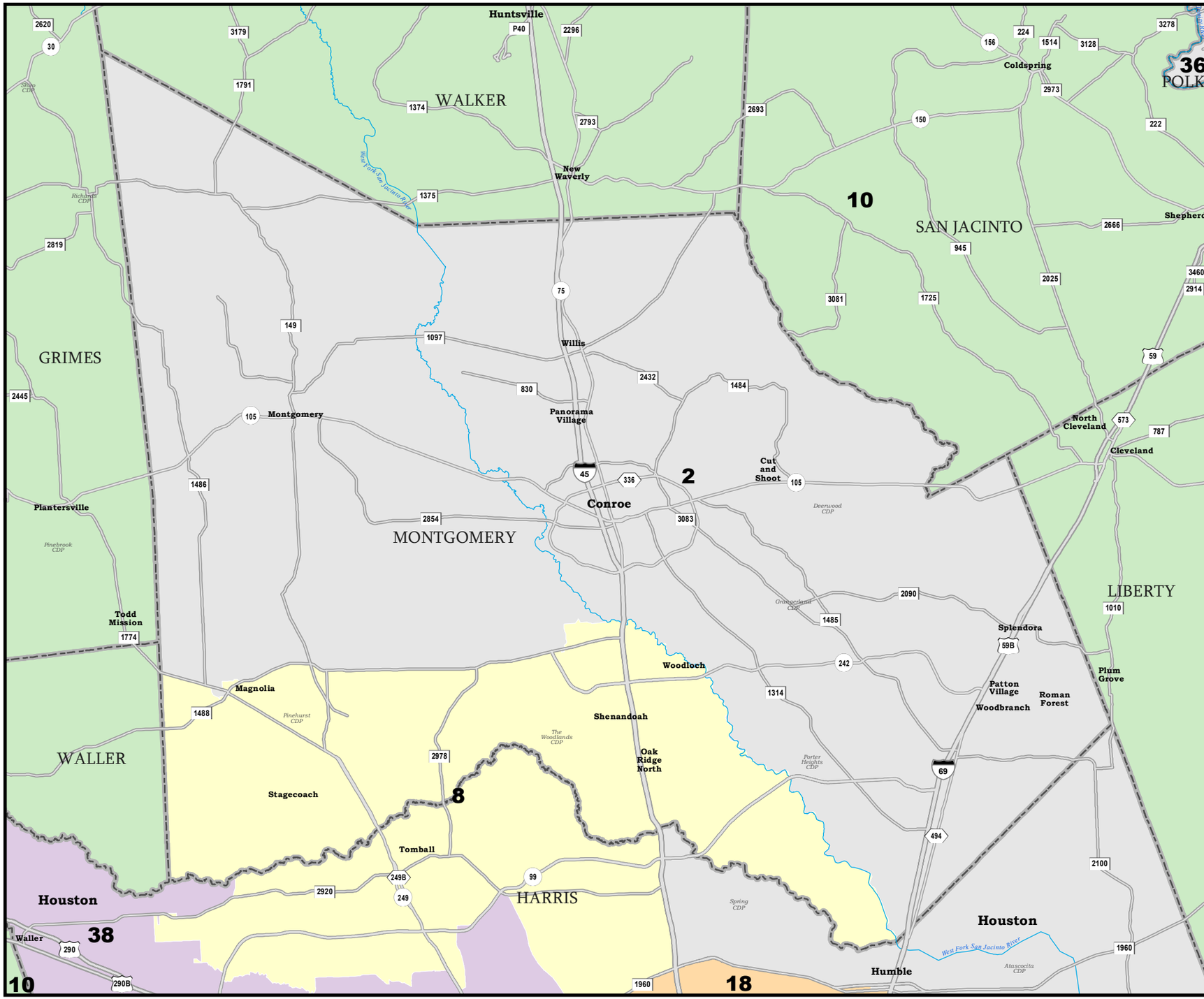

MONTGOMERY COUNTY

U.S. Congressional Districts

Proposed Plan

PLANC2306

COUNTIES

PLANC2306

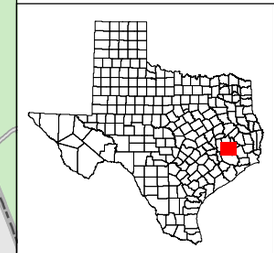

60544
2020 Census
PLANC2306 2025-07-29 13:31:55

Map ID 5900
07/29/25 13:35:05

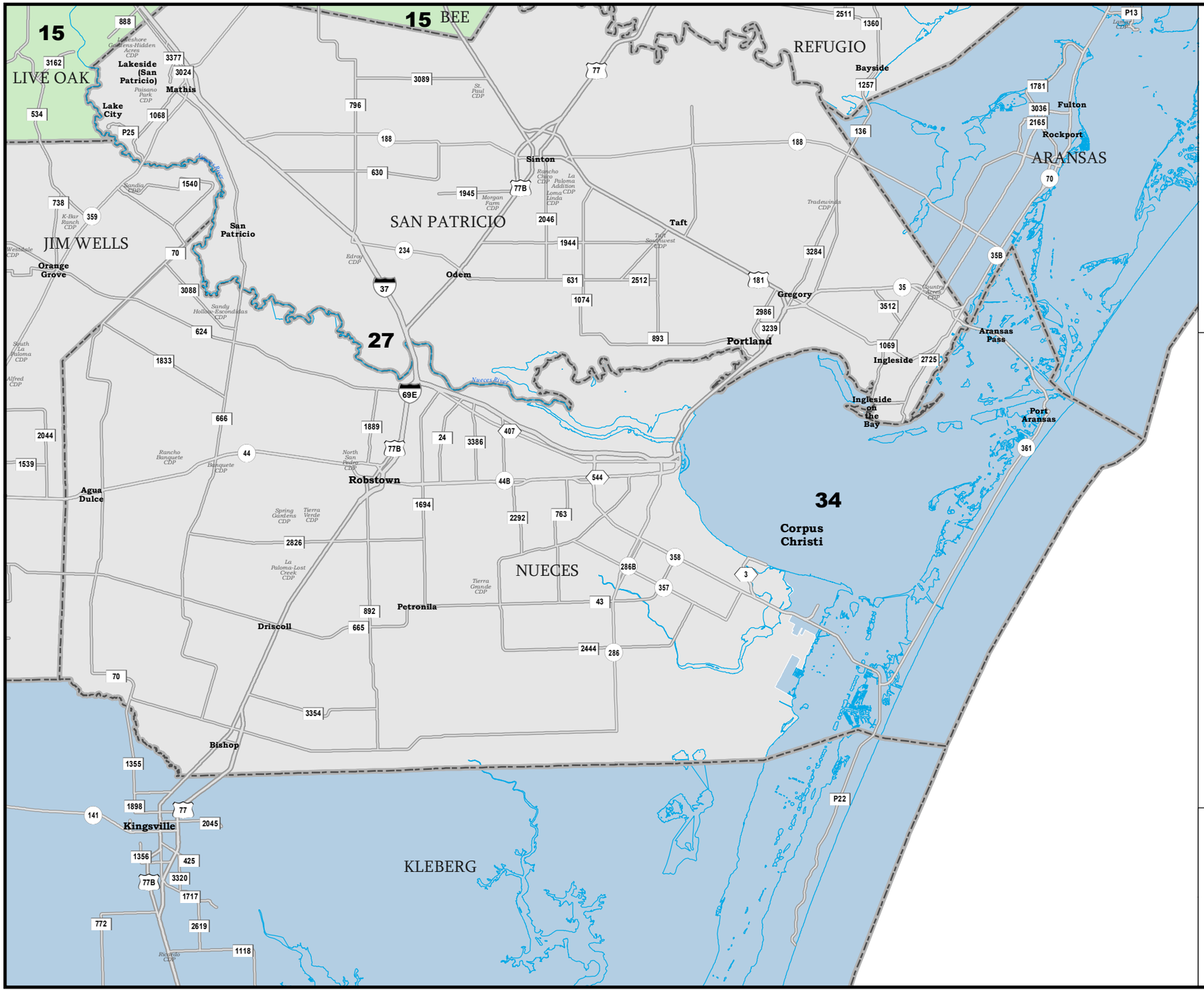

NUECES COUNTY

U.S. Congressional Districts

Proposed Plan

PLANC2306

COUNTIES

PLANC2306

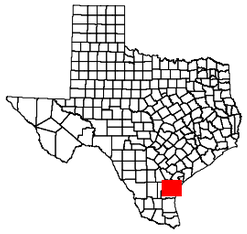

60544
2020 Census
PLANC2306 2025-07-29 13:31:55

Map ID 5900
07/29/25 13:35:05

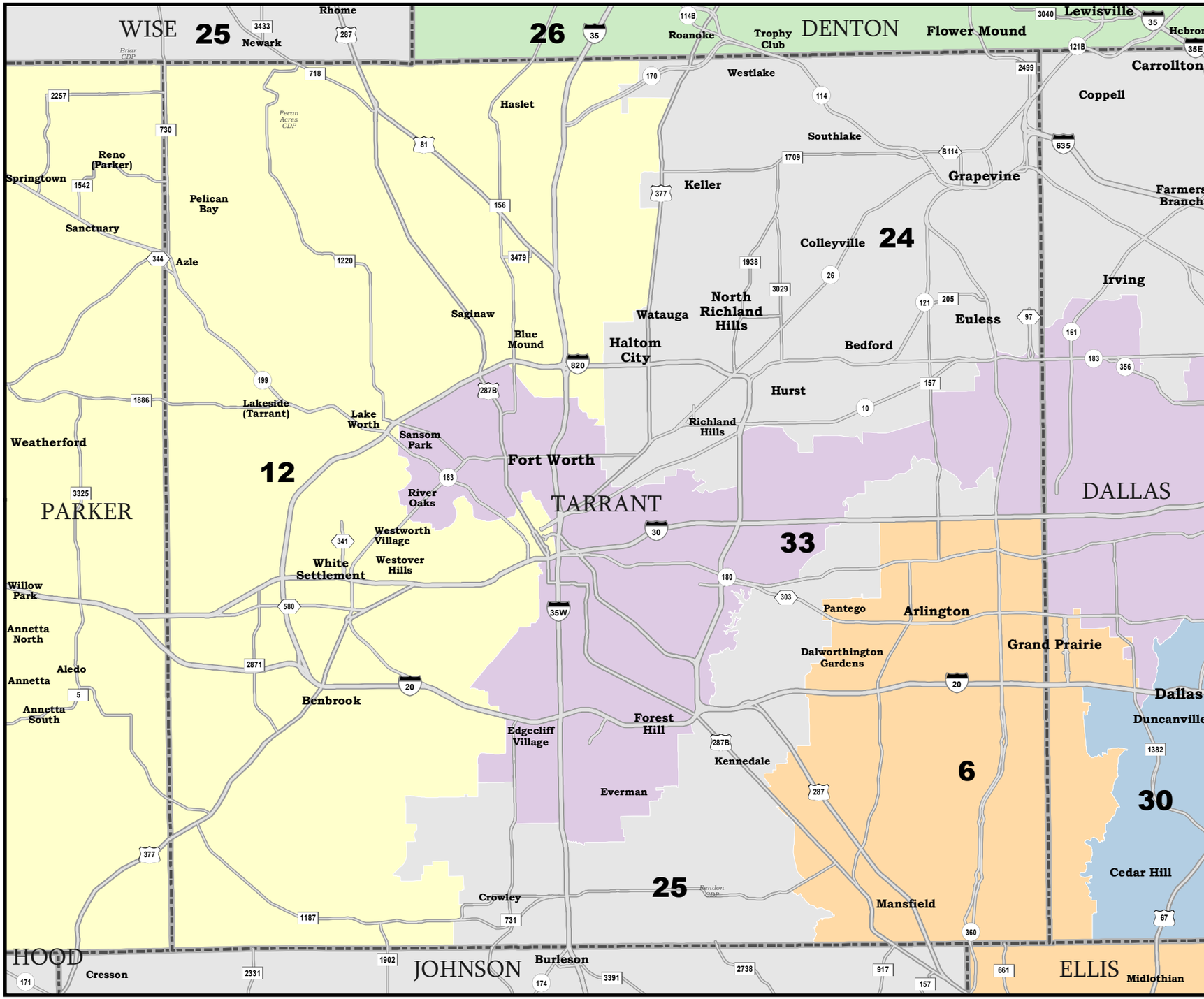

TARRANT COUNTY

U.S. Congressional Districts

Proposed Plan

PLANC2306

COUNTIES

PLANC2306

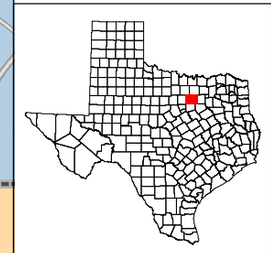

60544
2020 Census
PLANC2306 2025-07-29 13:31:55

Map ID 5900
07/29/25 13:35:05

TRAVIS COUNTY

U.S. Congressional Districts
Proposed Plan
PLANC2306

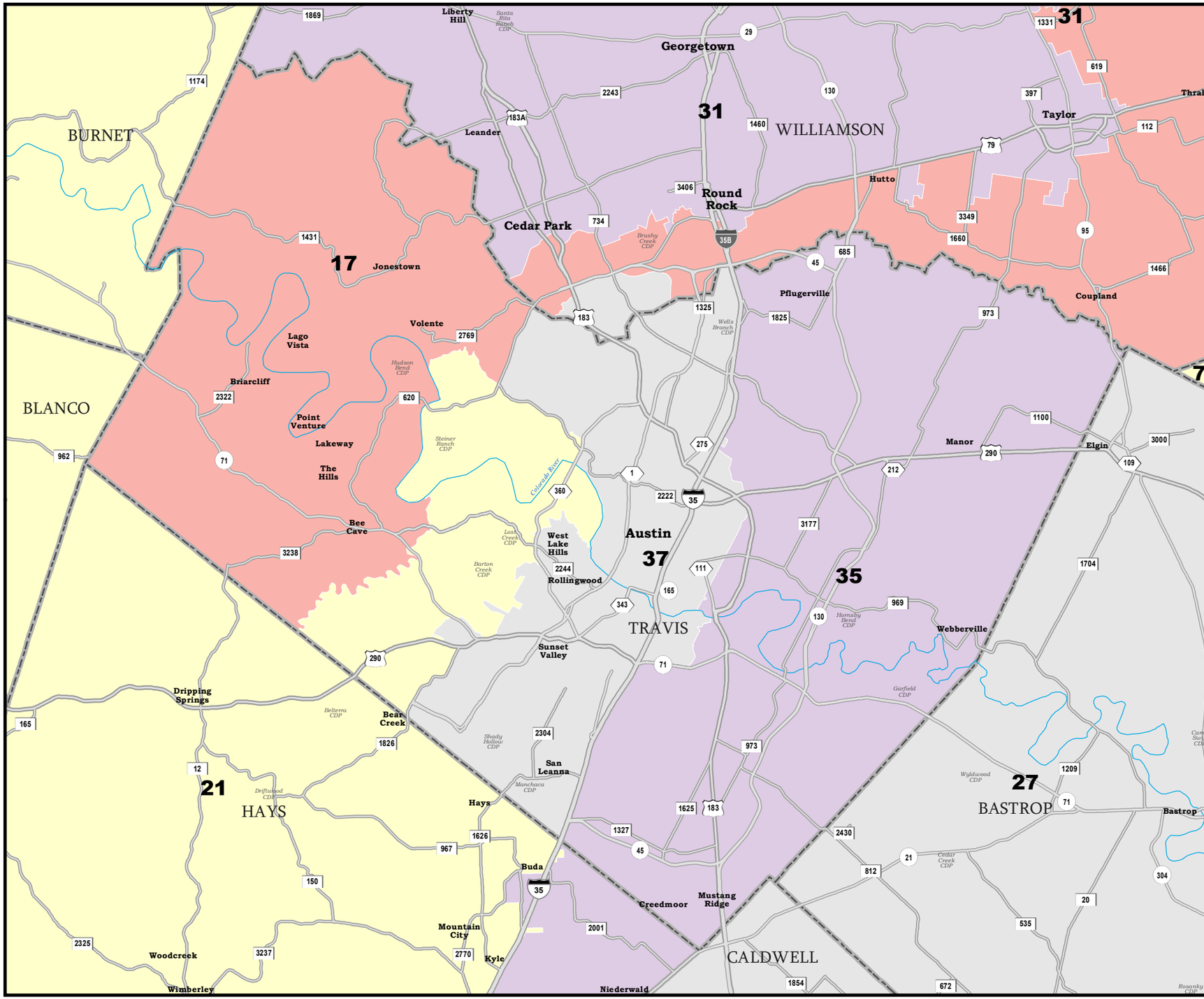

COUNTIES

PLANC2306

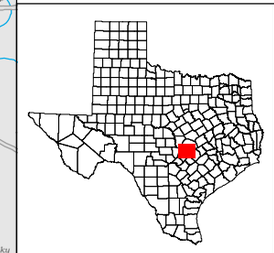

Map ID 5900
07/29/25 13:35:05

60544
2020 Census
PLANC2306 2025-07-29 13:31:55

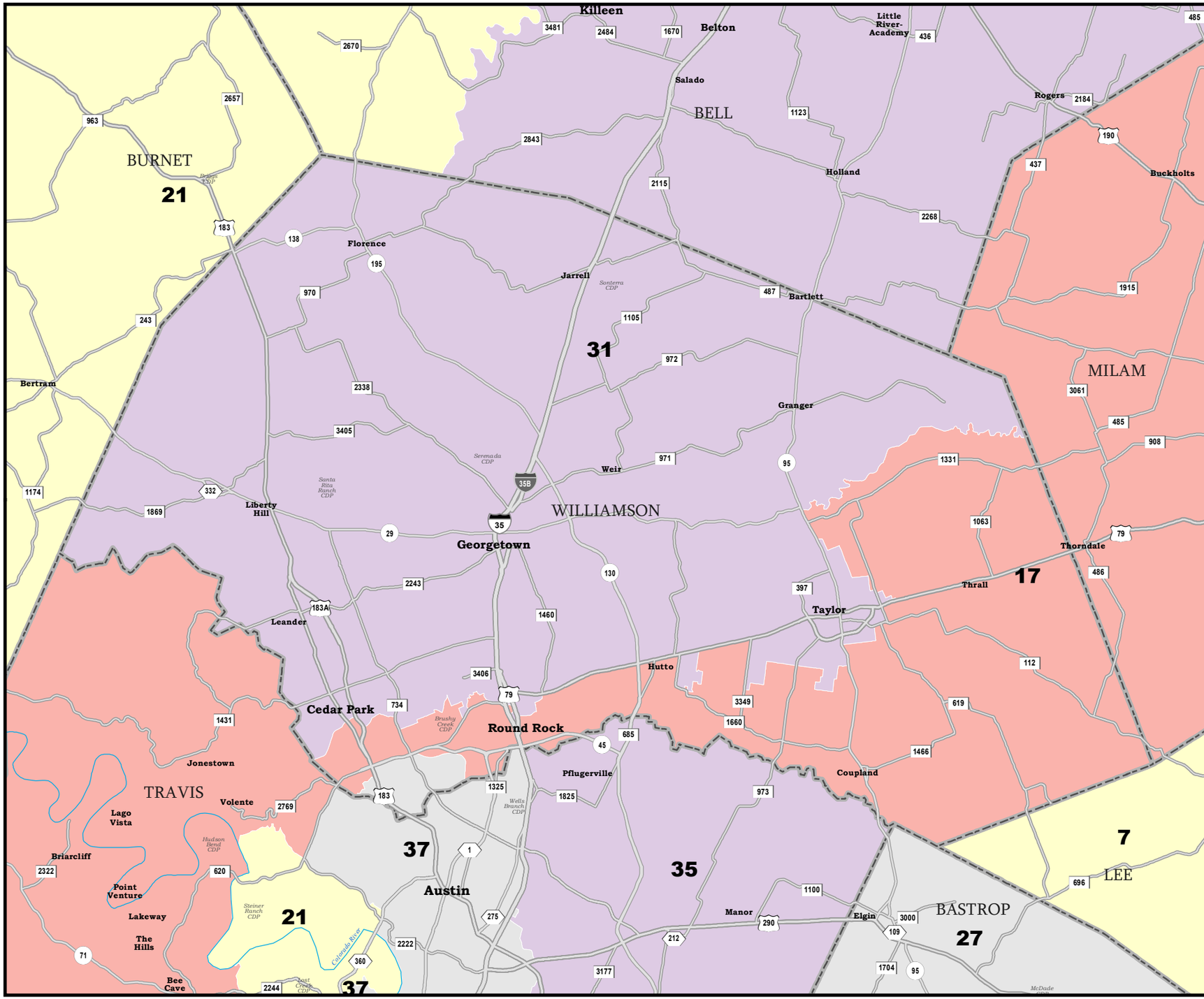

WILLIAMSON COUNTY

U.S. Congressional Districts

Proposed Plan

PLANC2306

COUNTIES

PLANC2306

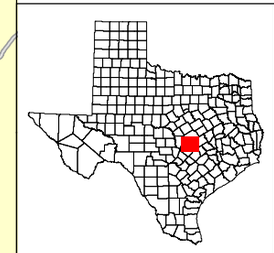

60544
2020 Census
PLANC2306 2025-07-29 13:31:55

Map ID 5900
07/29/25 13:35:05

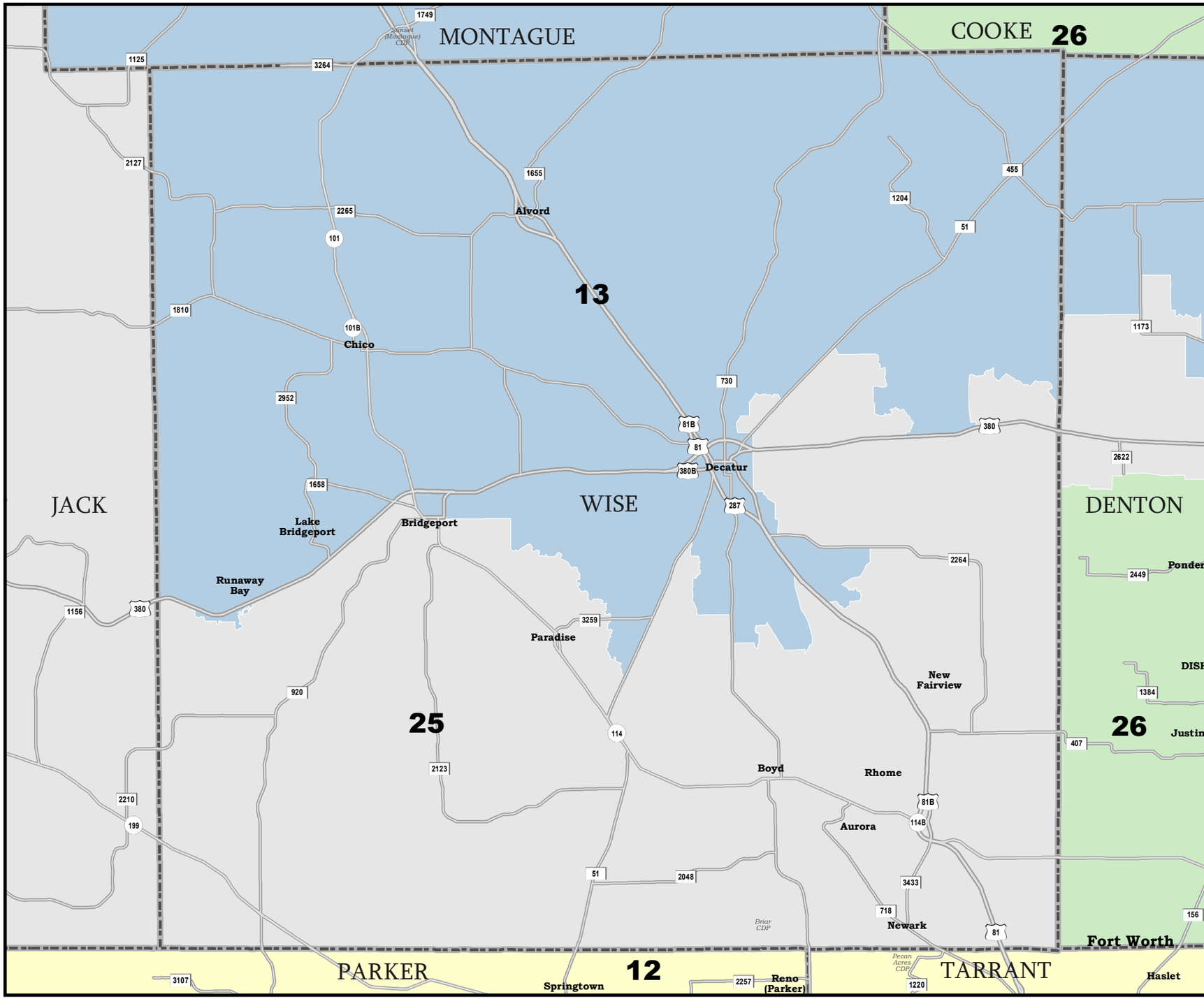

WISE COUNTY

U.S. Congressional Districts

Proposed Plan

PLANC2306

COUNTIES

PLANC2306

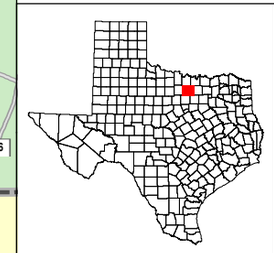

60544
2020 Census
PLANC2306 2025-07-29 13:31:55

Map ID 5900
07/29/25 13:35:05