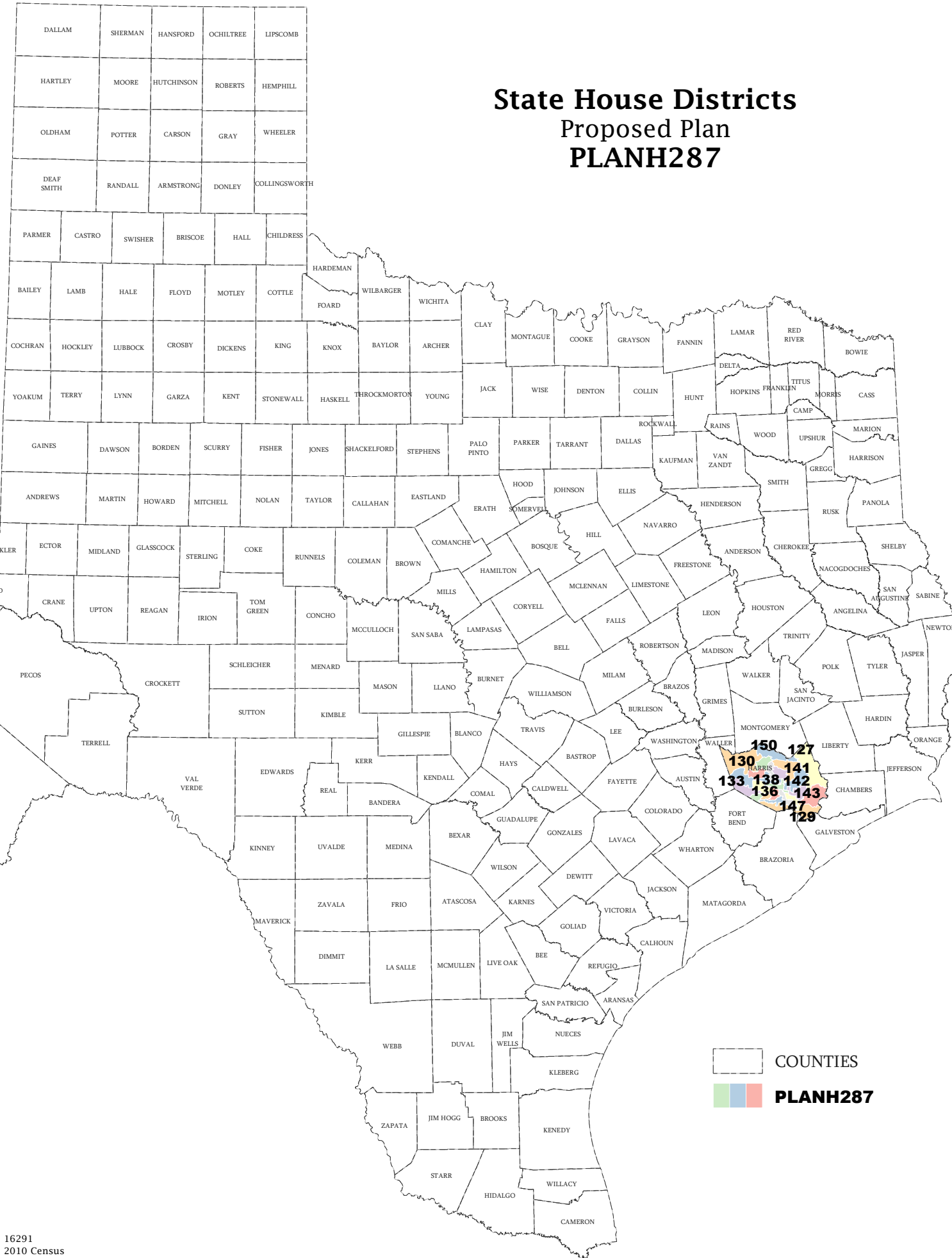
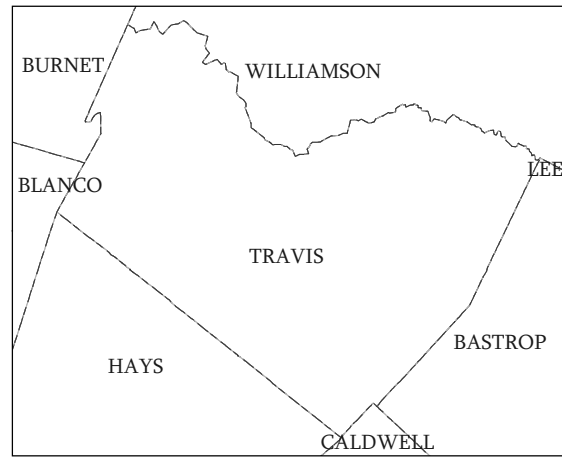


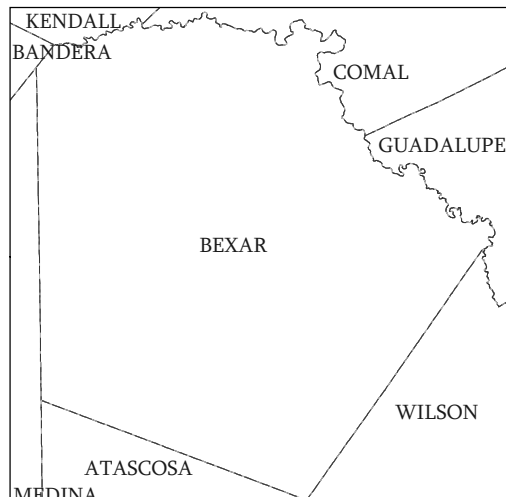
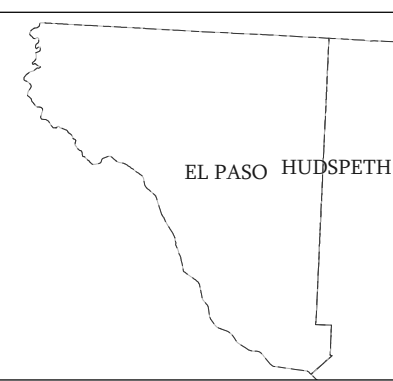
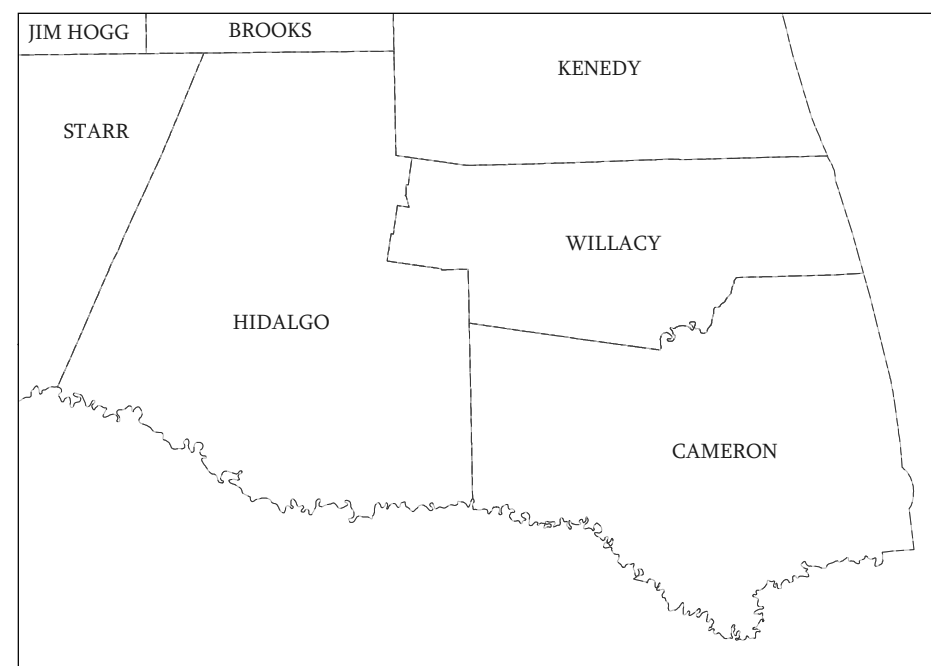
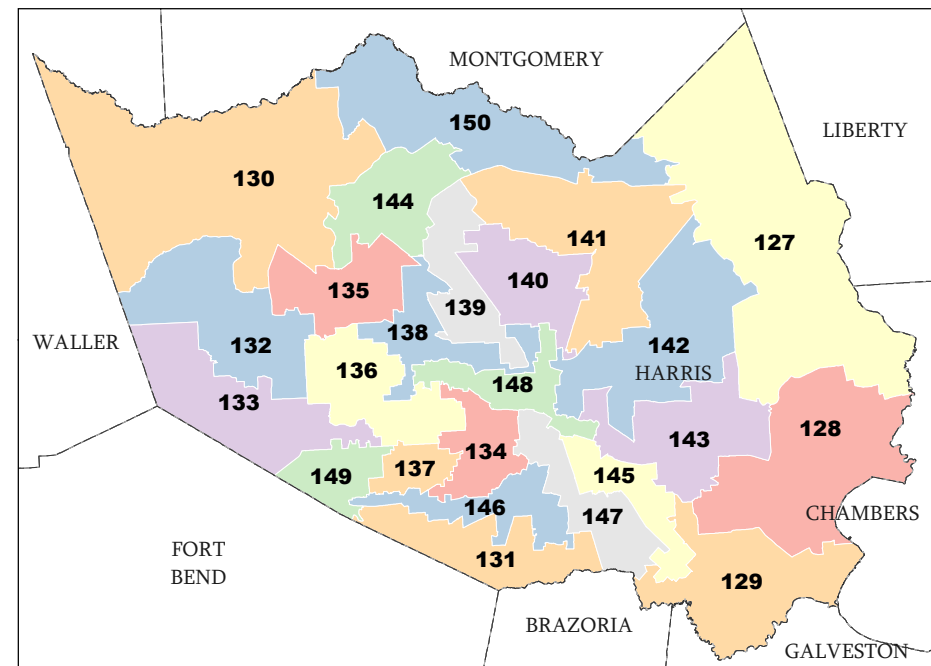
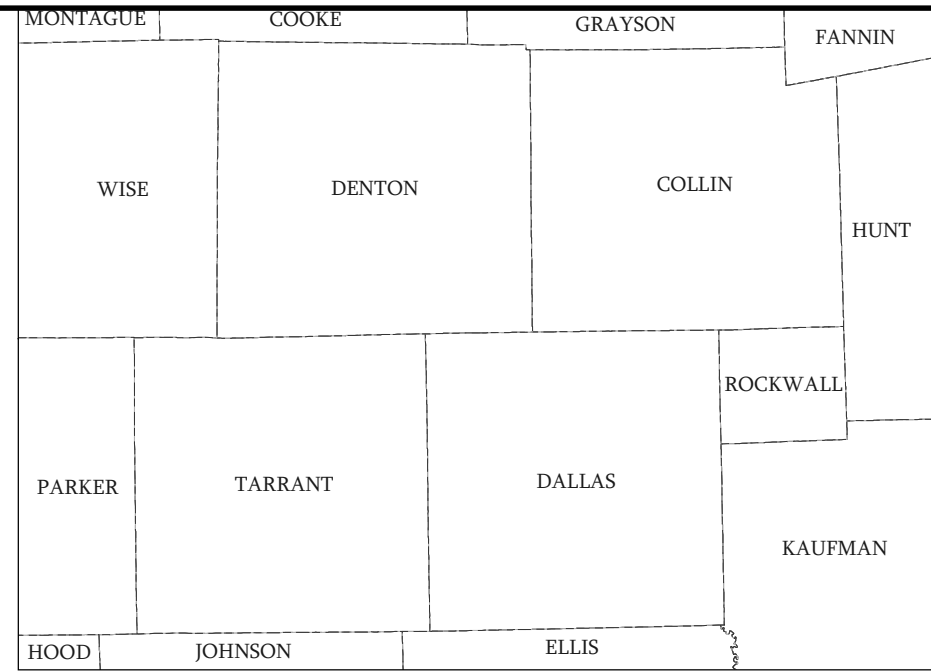
# State House Districts Proposed Plan PLANH287



COUNTIES  




**PLANH287**



Map ID 5000  
09/01/11 12:56:11



16291  
2010 Census  
PLANH287 2011-07-19 11:36:05