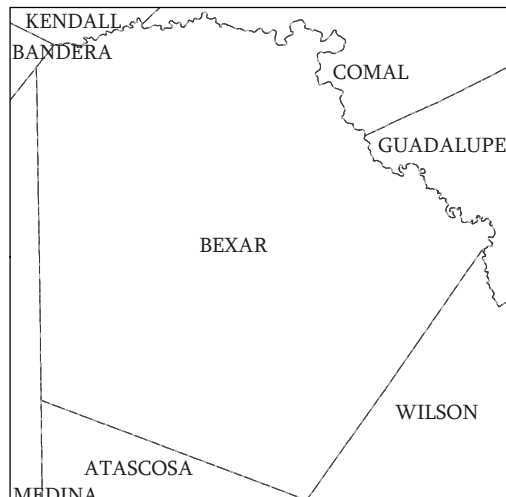
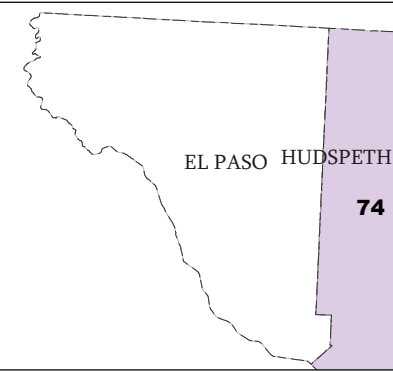
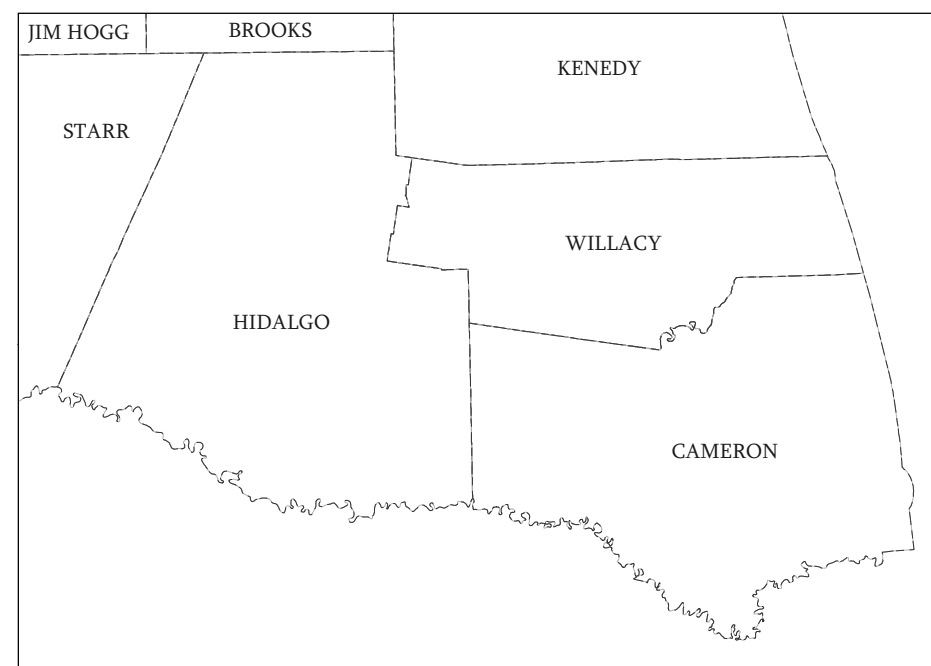
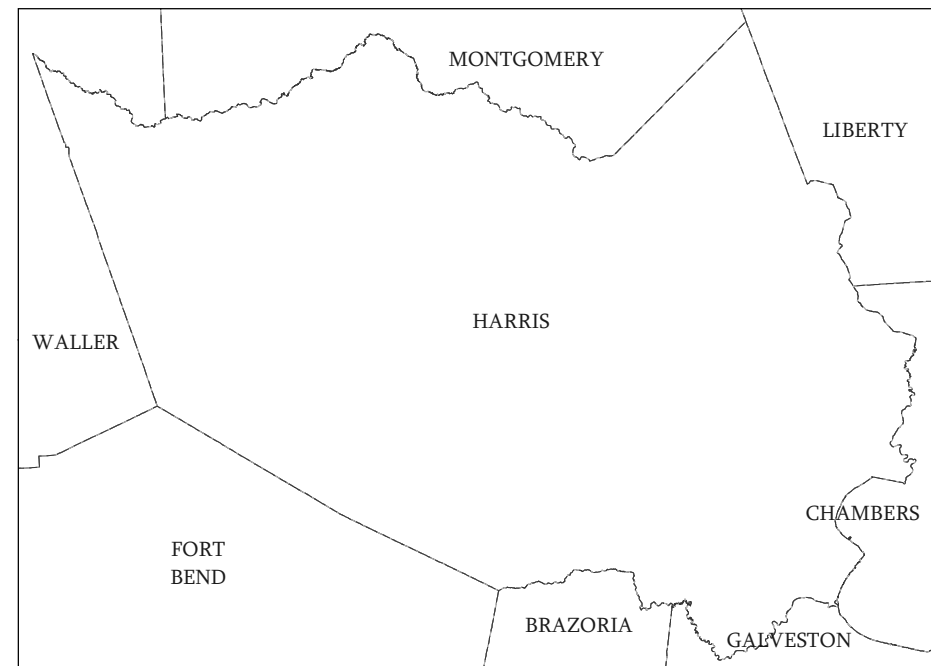
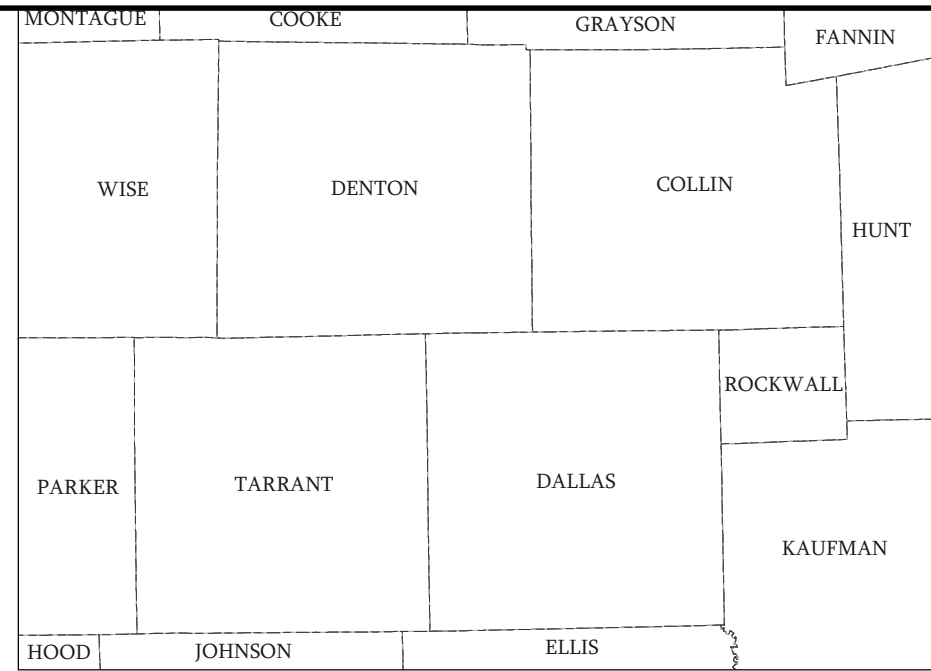
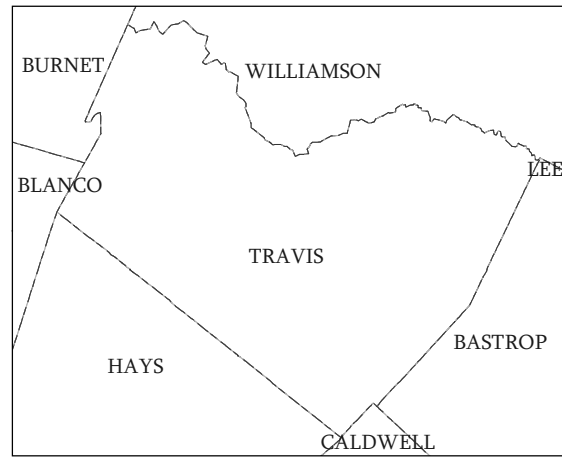
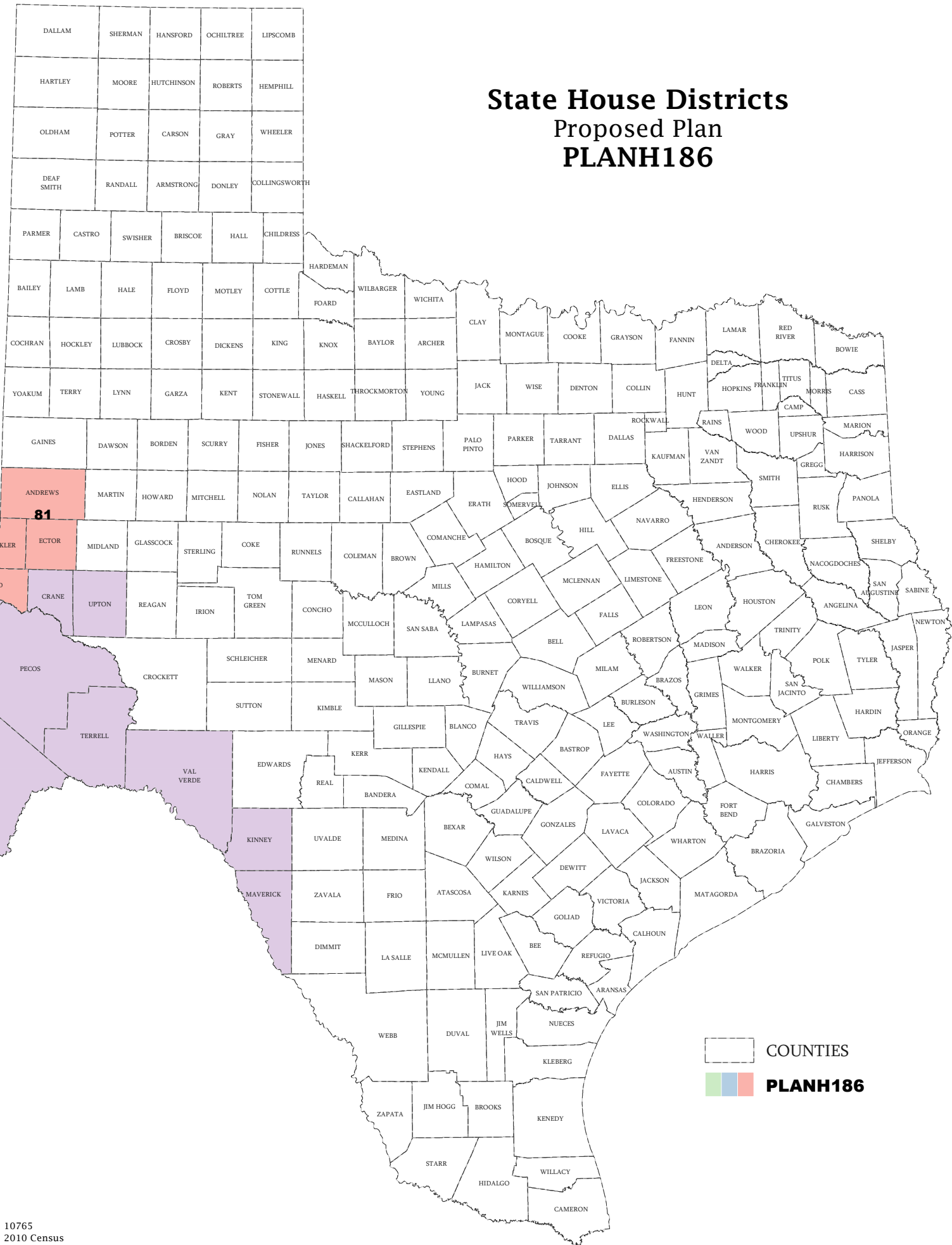


State House Districts Proposed Plan PLANH186



COUNTIES
 PLANH186

Map ID 5000
04/25/11 17:54:19



10765
2010 Census
PLANH186 2011-04-21 16:21:46