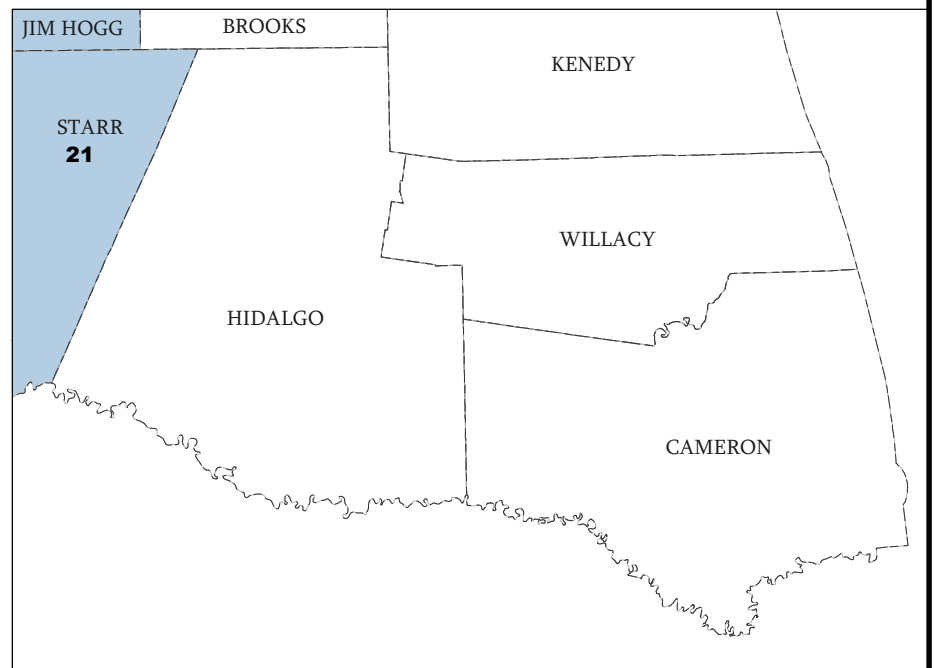
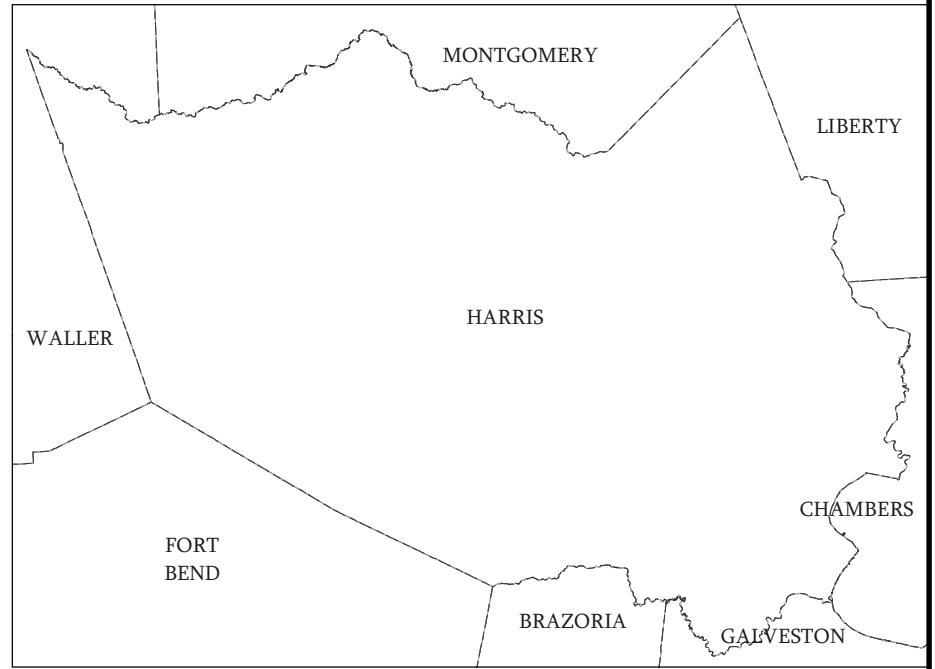
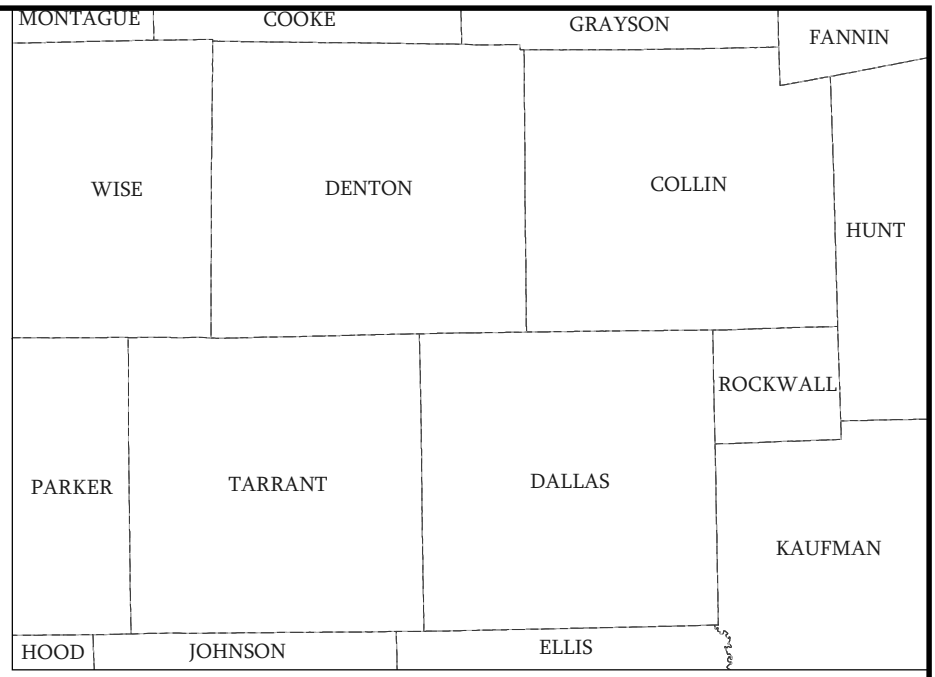
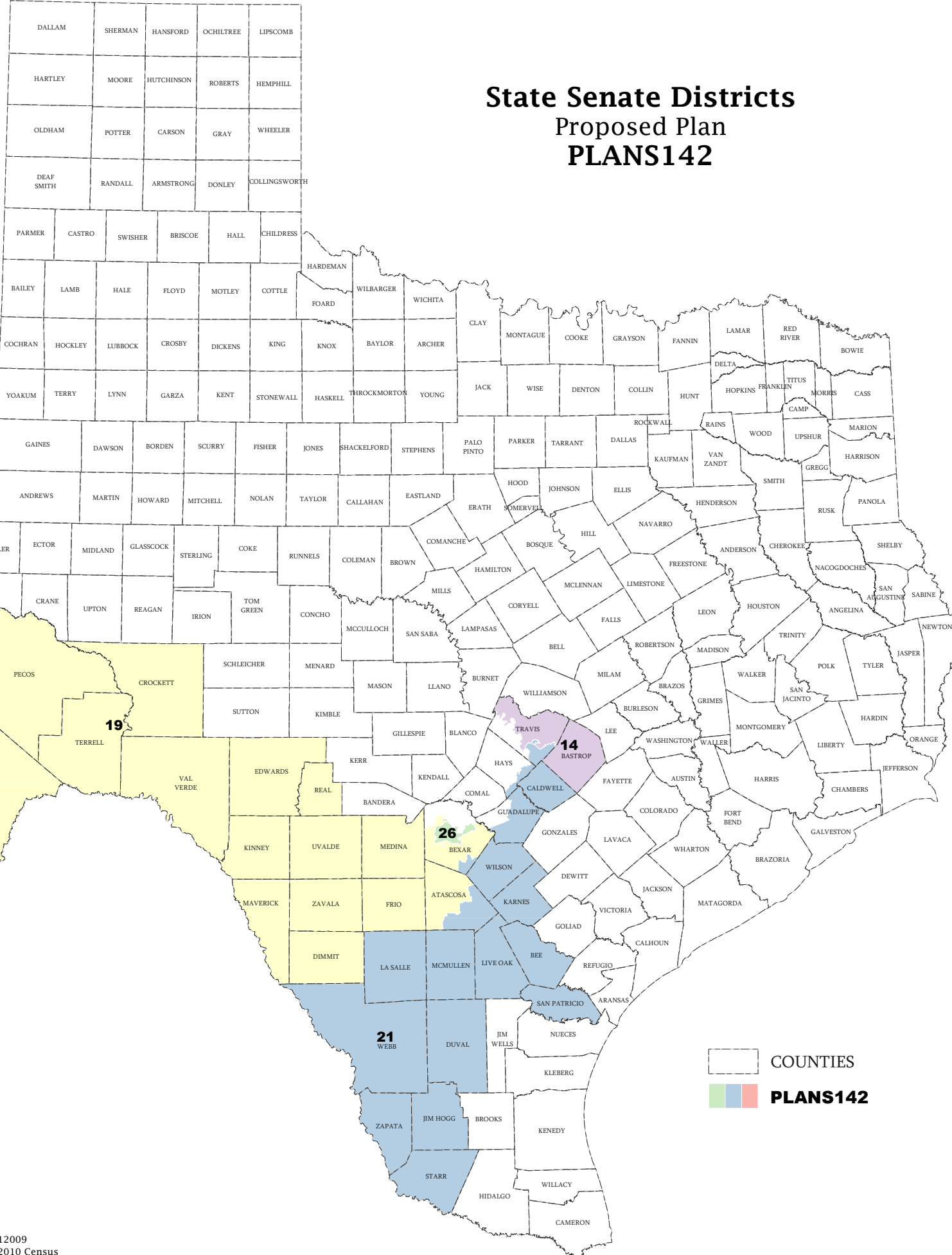
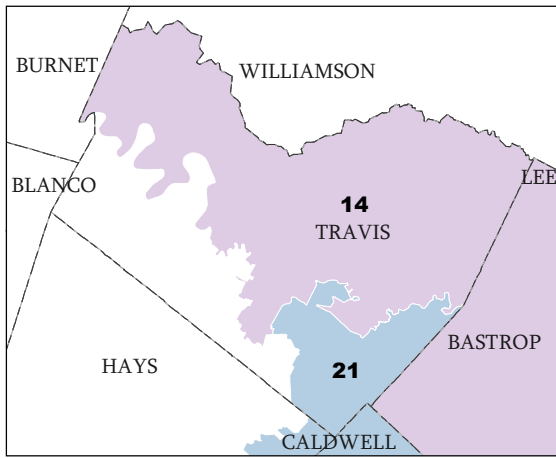


State Senate Districts Proposed Plan **PLANS142**

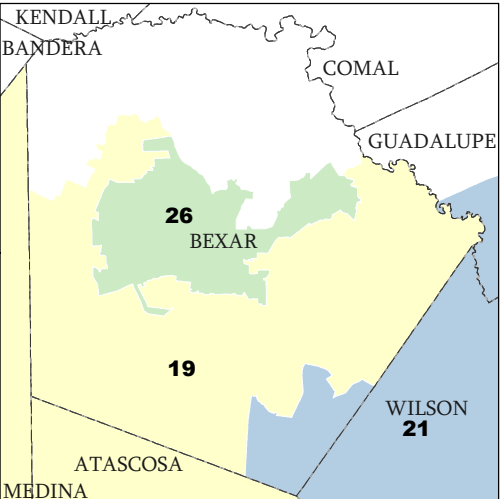


COUNTIES
 PLANS142

Map ID 5000
05/16/11 19:20:12



12009
2010 Census
PLANS142 2011-05-16 13:50:10



KENDALL
BANDERA
COMAL
GUADALUPE
ATASCOSA
MEDINA
WILSON
21