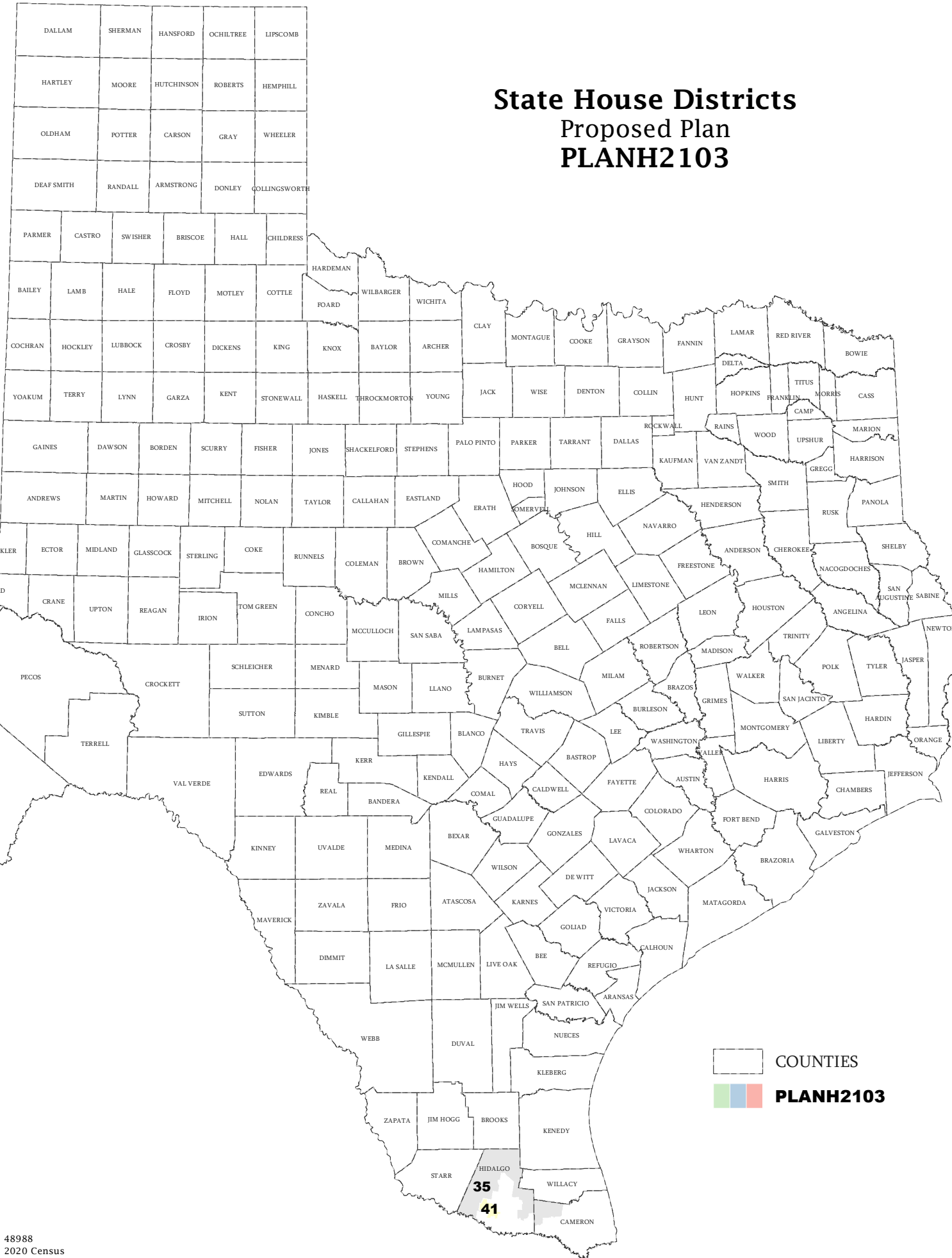
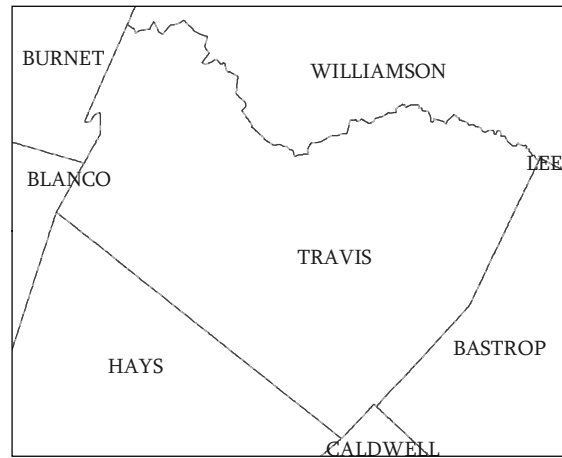
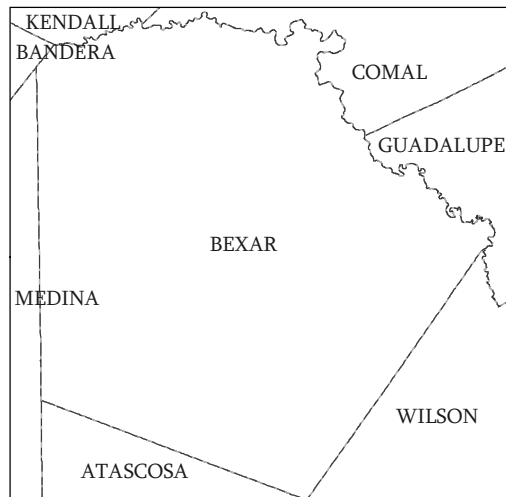
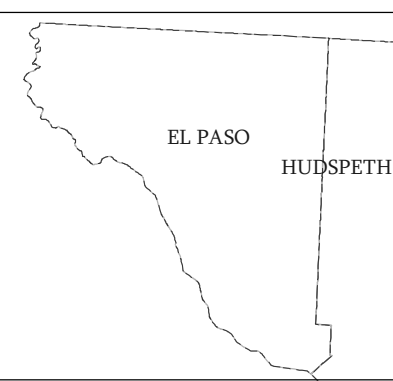
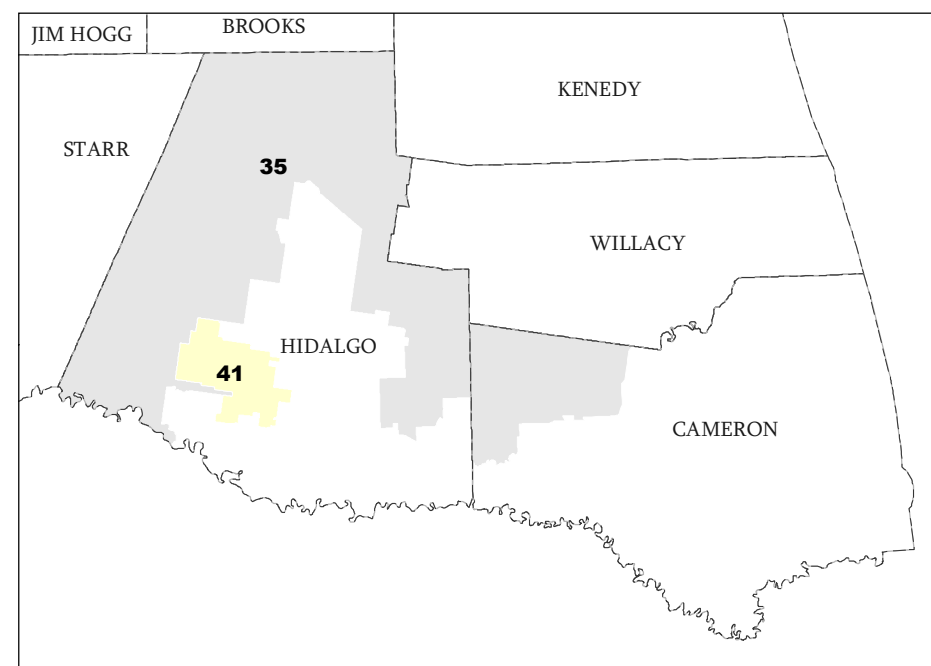
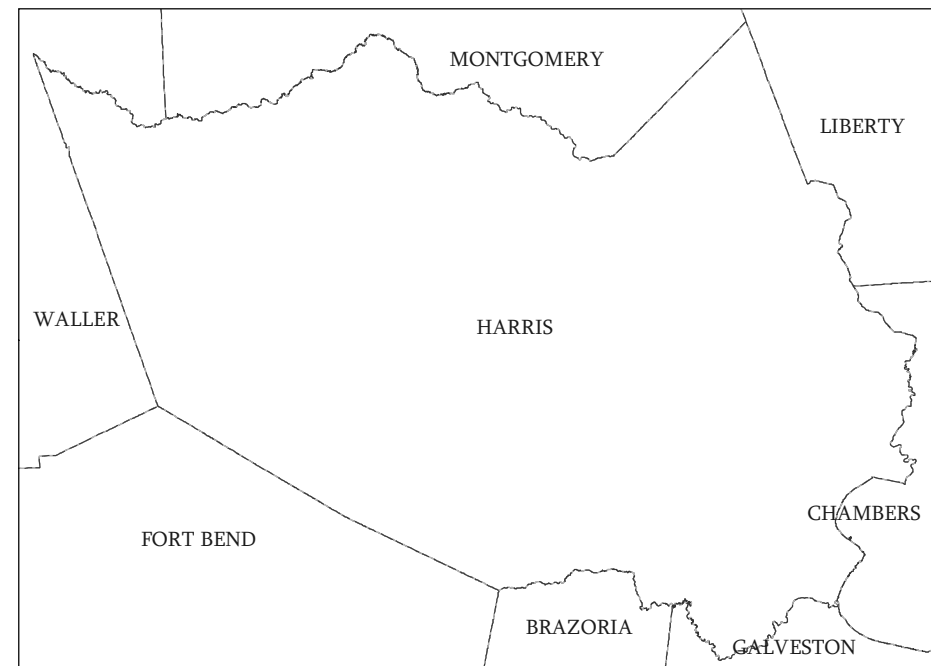
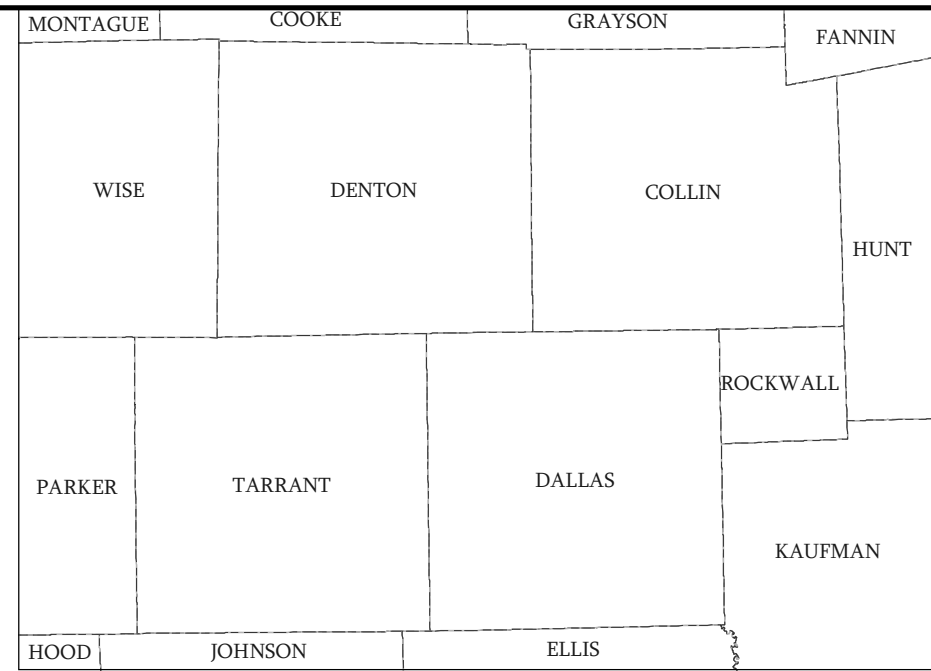


State House Districts Proposed Plan PLANH2103



COUNTIES
 PLANH2103



Map ID 5000
10/04/21 18:54:06



48988
2020 Census
PLANH2103 2021-10-01 11:52:50