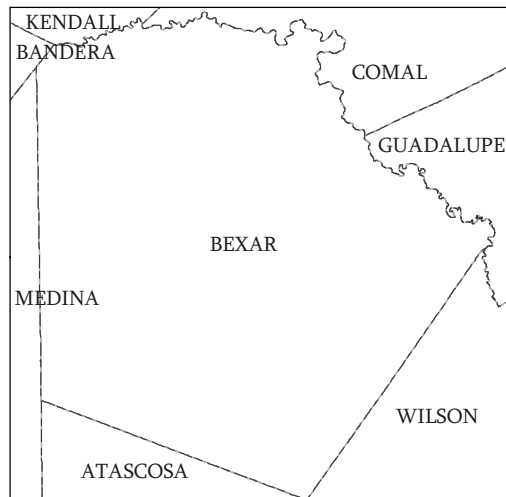
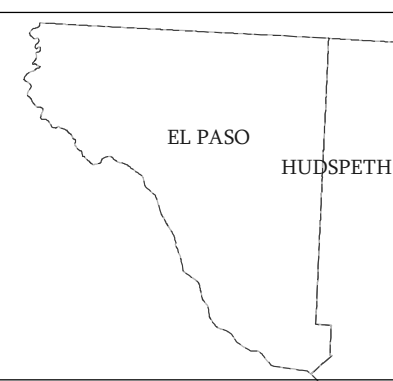
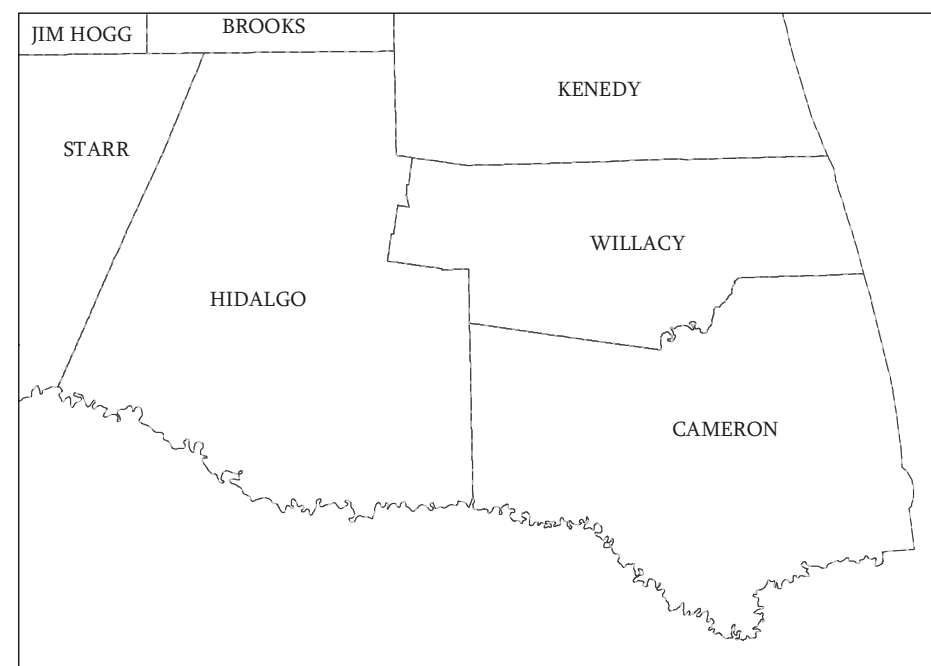
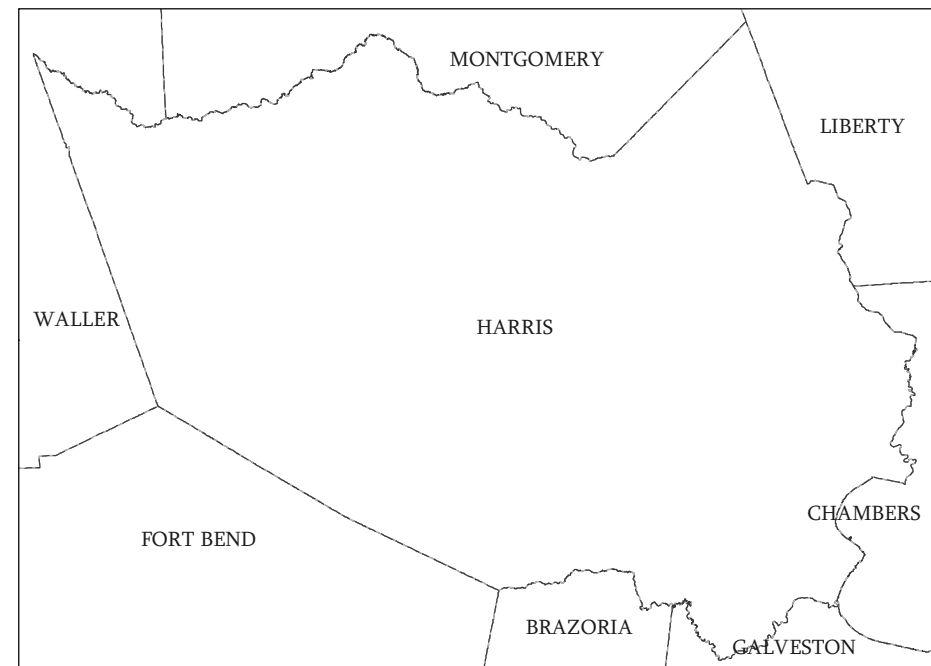
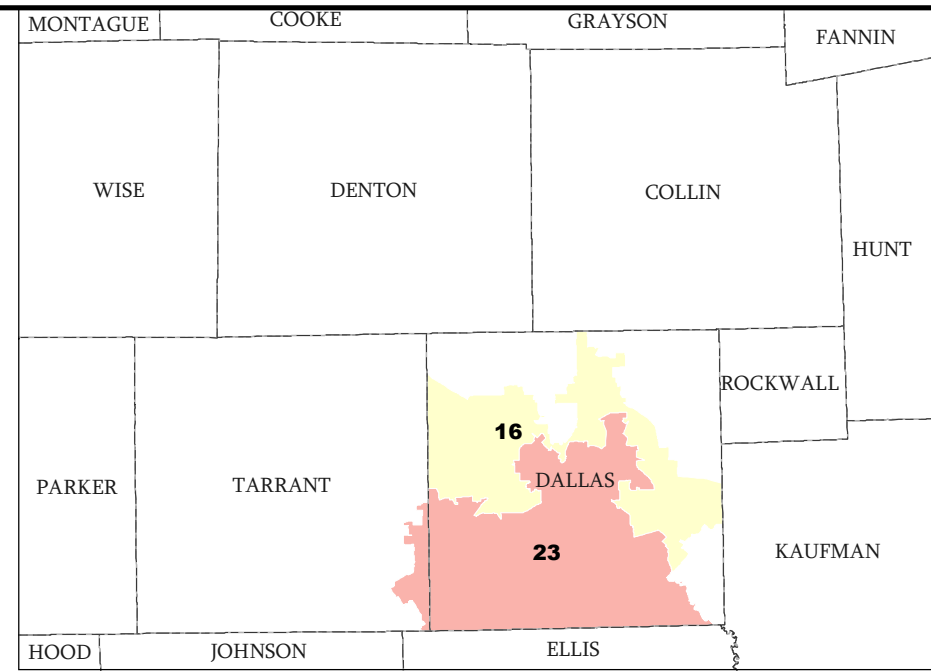
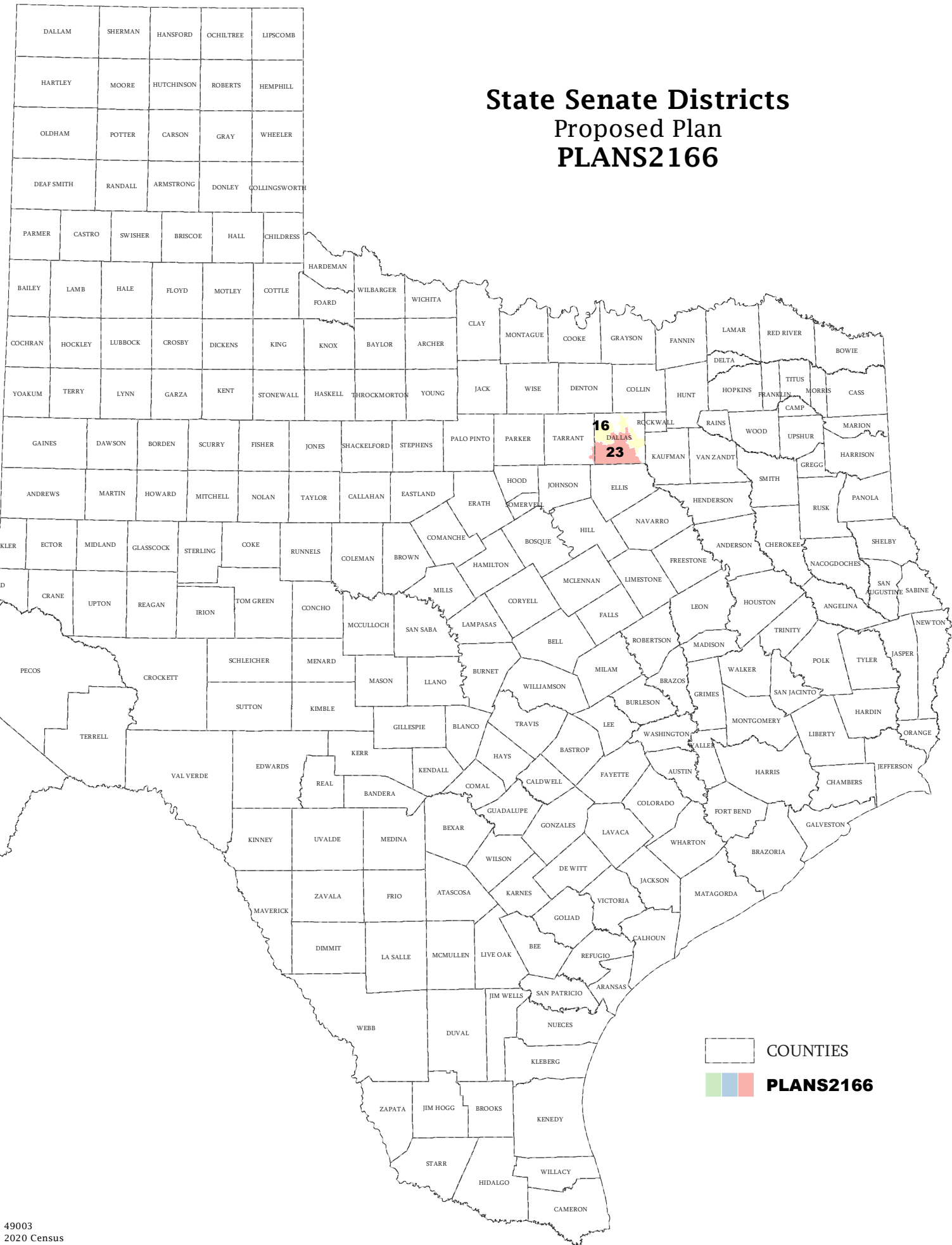
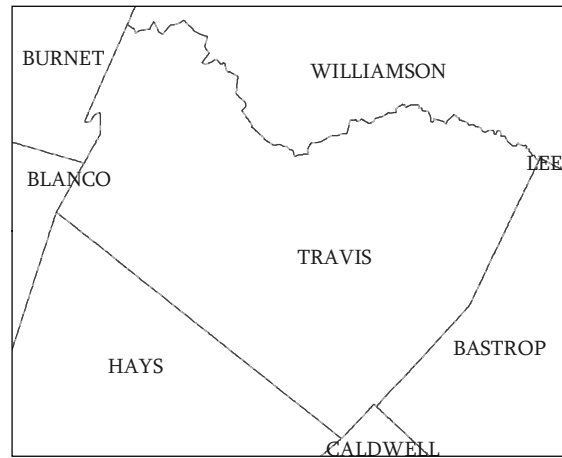


State Senate Districts Proposed Plan PLANS2166



COUNTIES
 PLANS2166

Map ID 5000
10/04/21 19:46:56



49003
2020 Census
PLANS2166 2021-10-04 13:44:57