

## District Population Analysis with County Subtotals

### HOUSE DISTRICTS - PLANH2199

Total State Population	29,145,505
Total Districts Required	150
Ideal District Population	194,303
Unassigned Population	28,773,474
Districts in Plan	2
Unassigned Geography	Yes
Districts Contiguous	Yes

	<b>Population</b>	<b>-----Deviation-----</b>	
		<b>Total</b>	<b>Percent</b>
Plan Overall Range		1,679	0.87%
Smallest District (29)	185,176	-9,127	-4.70%
Largest District (25)	186,855	-7,448	-3.83%
Average (mean)	186,016	8,288	4.27%

PLANH2199

## District Population Analysis with County Subtotals

### HOUSE DISTRICTS - PLANH2199

	Deviation		Total	Anglo	Non-Anglo	Asian	Black	Hispanic	B+H	%Anglo	%Non-Anglo	%Asian	%Black	%Hispanic	%B+H
<b>DISTRICT 25</b>	-7,448	Total:	186,855	80,425	106,430	13,262	35,742	55,714	89,579	43.0	57.0	7.1	19.1	29.8	47.9
	-3.83 %	VAP:	139,436	64,746	74,690	9,217	25,421	37,857	62,517	46.4	53.6	6.6	18.2	27.2	44.8
Brazoria (50%)			186,855	80,425	106,430	13,262	35,742	55,714	89,579	43.0	57.0	7.1	19.1	29.8	47.9
<b>DISTRICT 29</b>	-9,127	Total:	185,176	81,408	103,768	16,735	25,376	59,488	83,447	44.0	56.0	9.0	13.7	32.1	45.1
	-4.70 %	VAP:	136,464	64,536	71,928	11,780	17,911	39,815	57,118	47.3	52.7	8.6	13.1	29.2	41.9
Brazoria (50%)			185,176	81,408	103,768	16,735	25,376	59,488	83,447	44.0	56.0	9.0	13.7	32.1	45.1

**Population and Voter Data  
 with Voter Registration Comparison  
 HOUSE DISTRICTS - PLANH2199**

District	Deviation		Population								Total Voter Registration			Non-Suspense Voter Registration			
			Total	%Anglo	%Non-Anglo	%Asian	%Black	%Hispanic	%B+H	General Election	Turnout	Total	SSVR	TO/VR	Total	SSVR	TO/VR
25	-7,448	Total:	186,855	43.0	57.0	7.1	19.1	29.8	47.9	2020	74,211	107,972	17.8 %	68.7 %	98,861	17.8 %	75.1 %
	-3.83%	VAP:	139,436	46.4	53.6	6.6	18.2	27.2	44.8	2018	52,946	98,978	17.5 %	53.5 %	90,049	17.6 %	58.8 %
29	-9,127	Total:	185,176	44.0	56.0	9.0	13.7	32.1	45.1	2020	80,773	115,702	19.8 %	69.8 %	106,957	20.0 %	75.5 %
	-4.70%	VAP:	136,464	47.3	52.7	8.6	13.1	29.2	41.9	2018	58,842	107,241	19.1 %	54.9 %	97,775	19.3 %	60.2 %

**Plan Fit Verification**  
**HOUSE DISTRICTS**  
**PLANH2199 Compared with PLANH2176**

**The amendment fits into the base plan.**

American Community Survey Special Tabulation  
 Using Census and American Community Survey Data  
**HOUSE DISTRICTS - PLANH2199**

2020 Census			Special Tabulation of Citizen Voting Age Population (CVAP) from the 2017-2021 American Community Survey with Margins of Error												
			CVAP	Hispanic CVAP % Hispanic	Not Hispanic or Latino Citizen Voting Age Population (CVAP)										
District	Total	VAP			% Black Alone	% Black + White	% Black + American Indian	% White Alone	% American Indian Alone	% Asian Alone	% Native Hawaiian Alone	% American Indian + White	% Asian + White	% Remainder 2 or More Other	
25	186,855	139,436	126,405 (±4,722)	24.5 (±1.7)	16.3 (±1.6)	0.2 (±0.2)	0.0(±0.1)	52.1 (±1.4)	0.2 (±0.1)	5.4 (±1.1)	0.0 (±0.1)	0.5 (±0.2)	0.5 (±0.3)	0.2 (±0.2)	
29	185,176	136,464	123,190 (±4,215)	26.8 (±1.8)	15.3 (±1.8)	0.3 (±0.2)	0.0(±0.1)	50.8 (±1.4)	0.4 (±0.2)	5.5 (±1.0)	0.0 (±0.1)	0.4 (±0.2)	0.3 (±0.2)	0.2 (±0.2)	

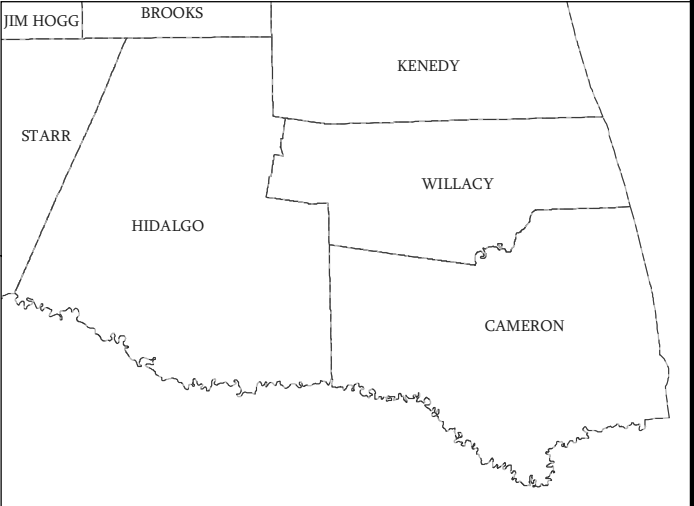
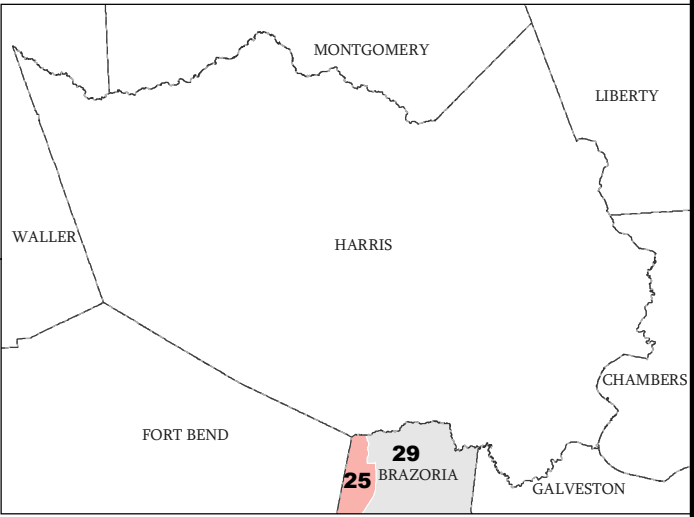
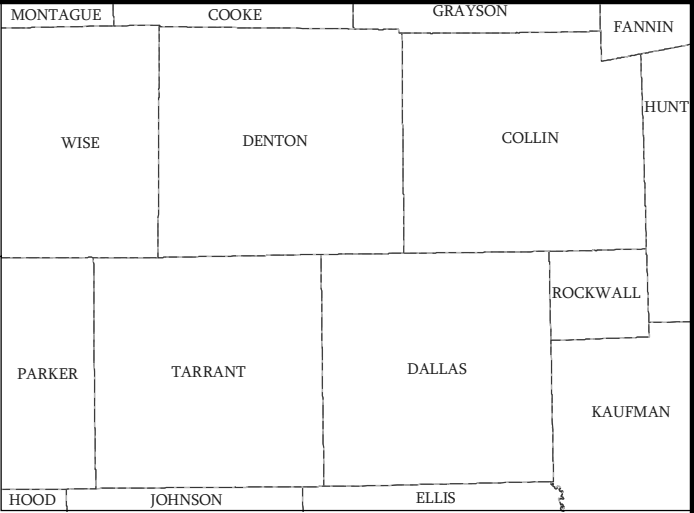
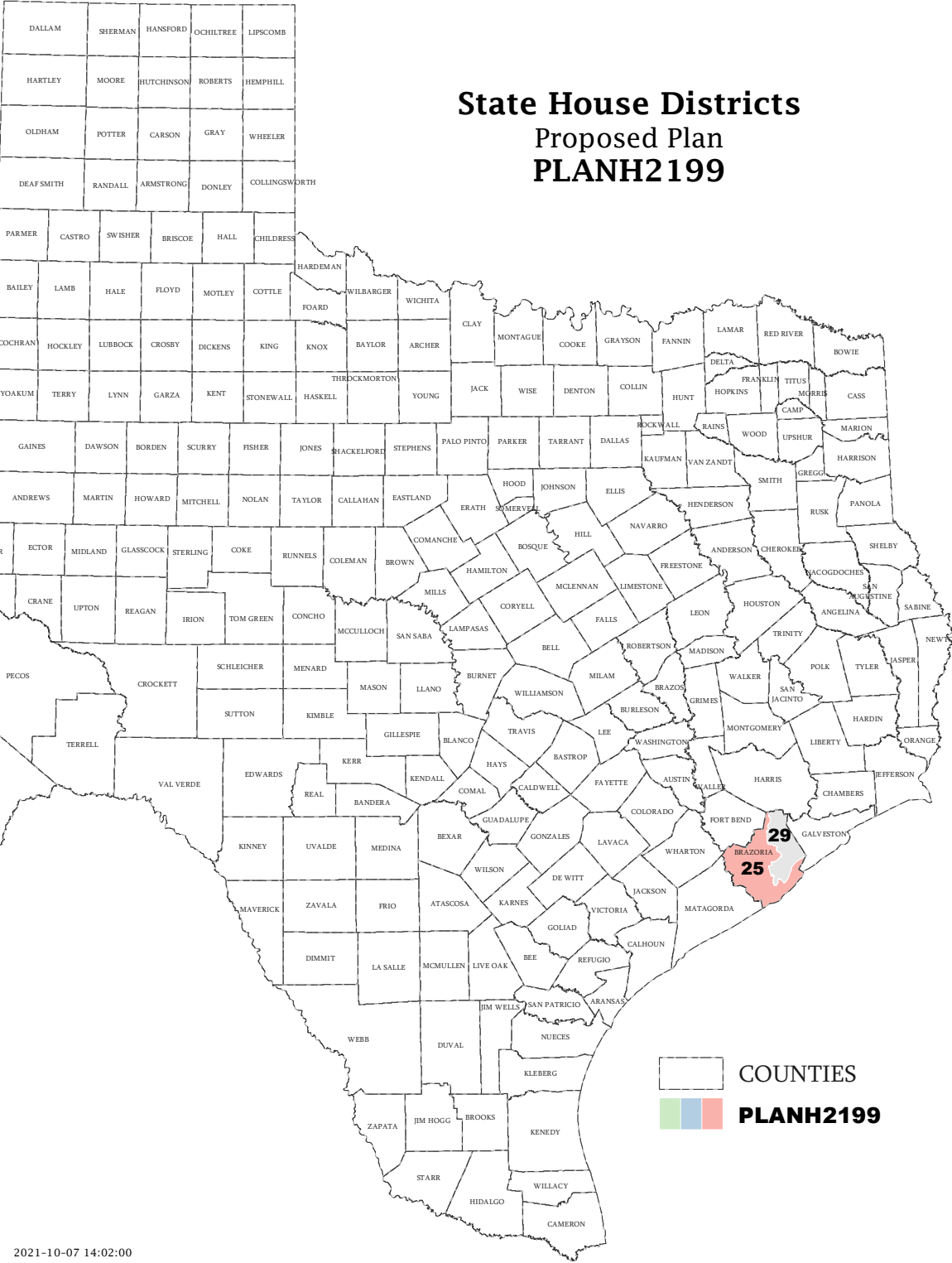
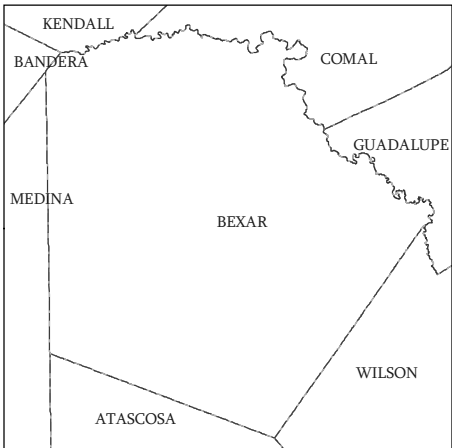
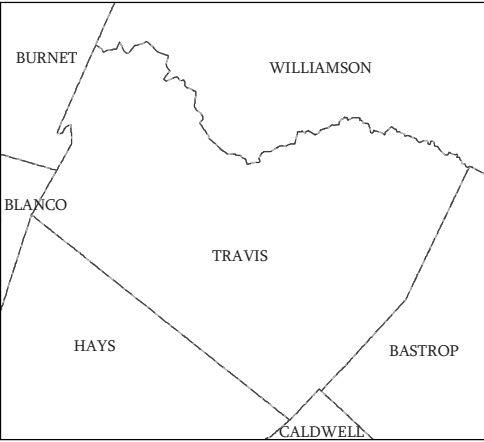
The American Community Survey provided estimated citizen voting age population (CVAP) data at the block group level in a Special Tabulation. Because the MOE can only be calculated using whole block groups, all block groups with more than 50% of the population in a district are included in the analysis. The Red-118 report provides a summary of the block groups used in the analysis.  
 The percent for each CVAP population category is that group's CVAP divided by the CVAP total.  
 Numbers in parentheses are margins of error at 90% confidence level.

# Incumbents by District

## HOUSE DISTRICTS - PLANH2199

District	Incumbents
25	Vasut - R
29	E. Thompson - R

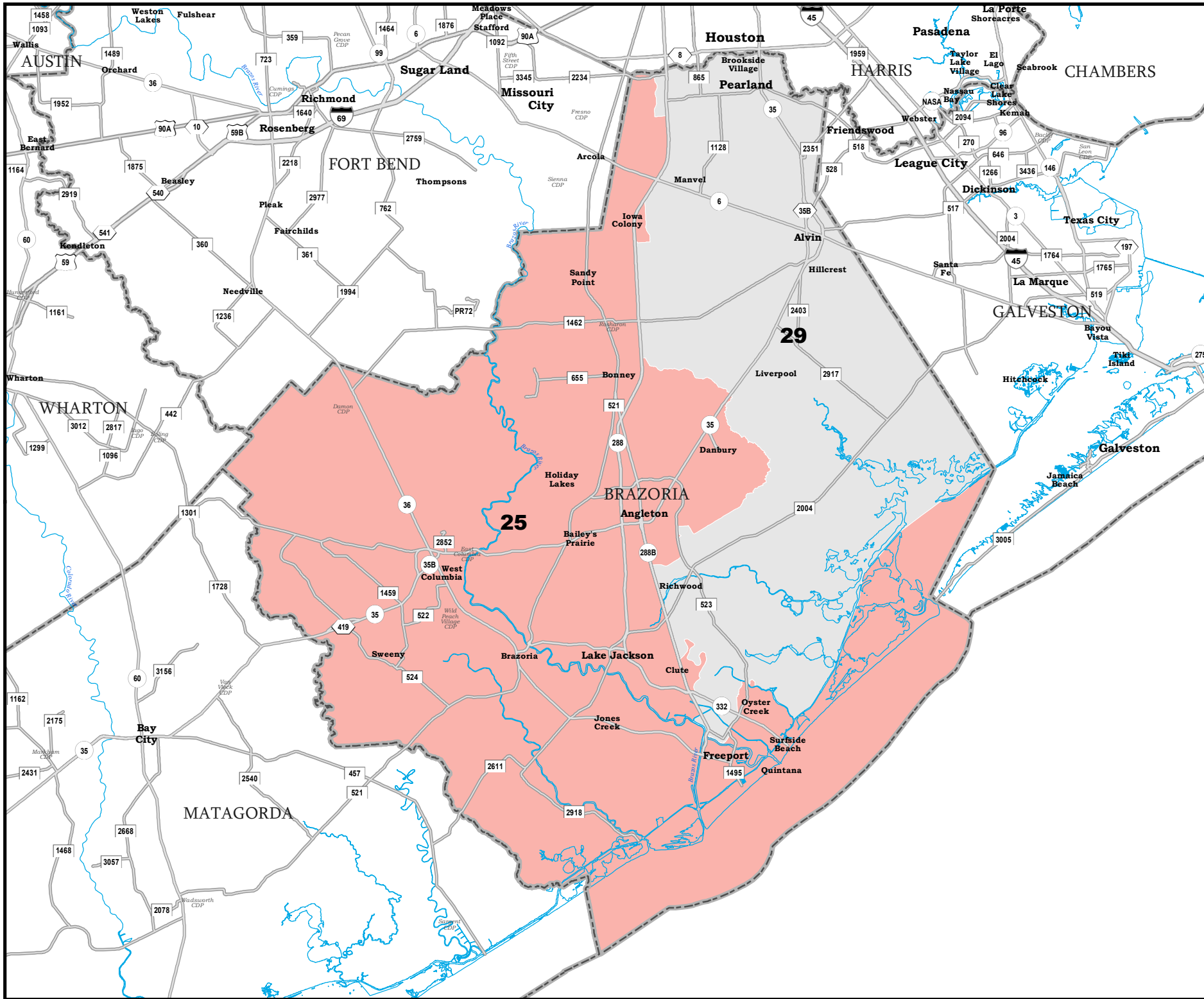
# State House Districts Proposed Plan PLANH2199



COUNTRIES
   
 PLANH2199

Map ID 5900  
10/07/21 14:11:57





# BRAZORIA COUNTY

## State House Districts Proposed Plan PLANH2199

 COUNTIES  
 **PLANH2199**

