State House Districts
Proposed Plan
PLANH2116

with

U.S. Congressional Districts
Proposed Plan
PLANC2135

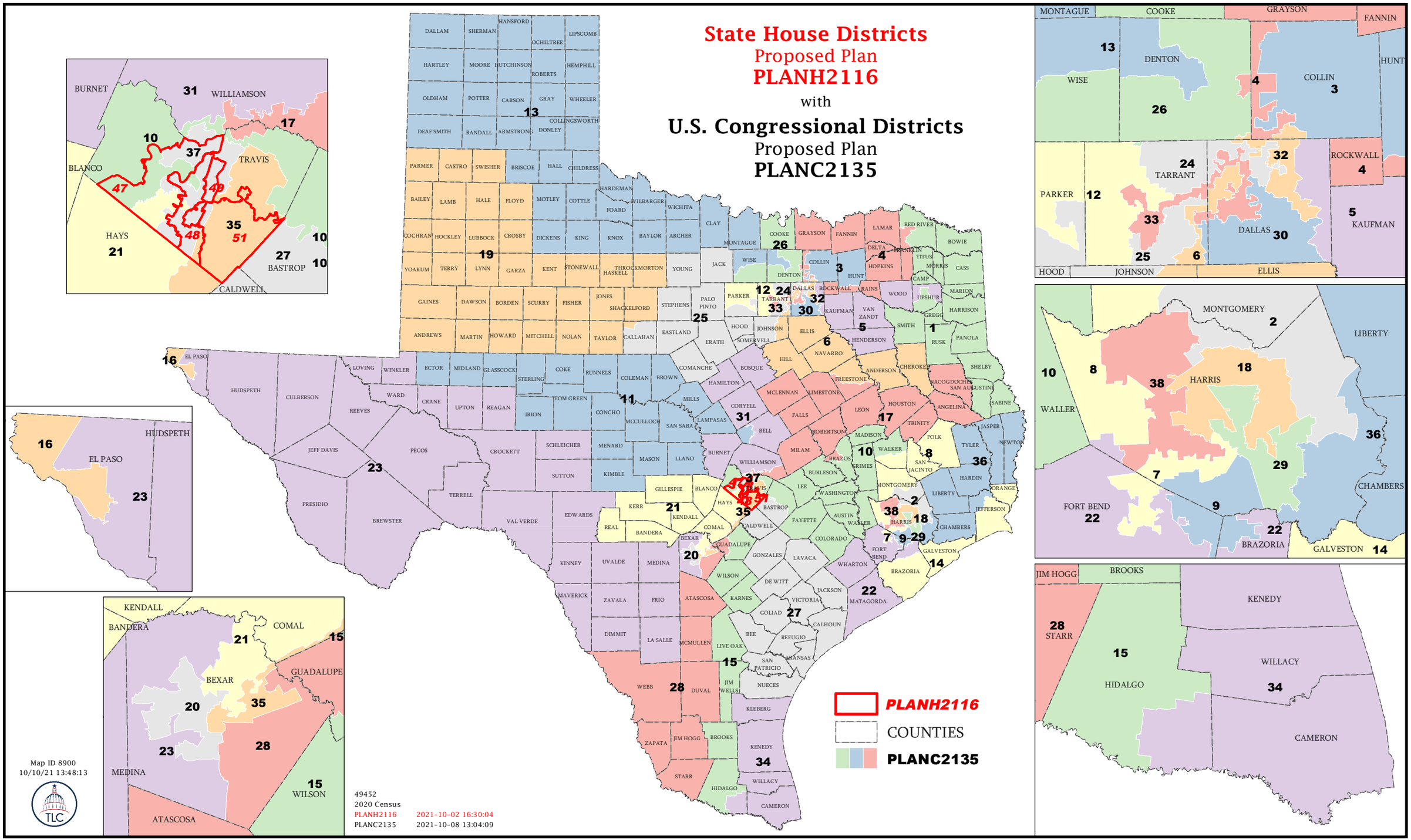

BASTROP COUNTY

State House Districts
Proposed Plan
PLANH2116

with

U.S. Congressional Districts
Proposed Plan
PLANC2135

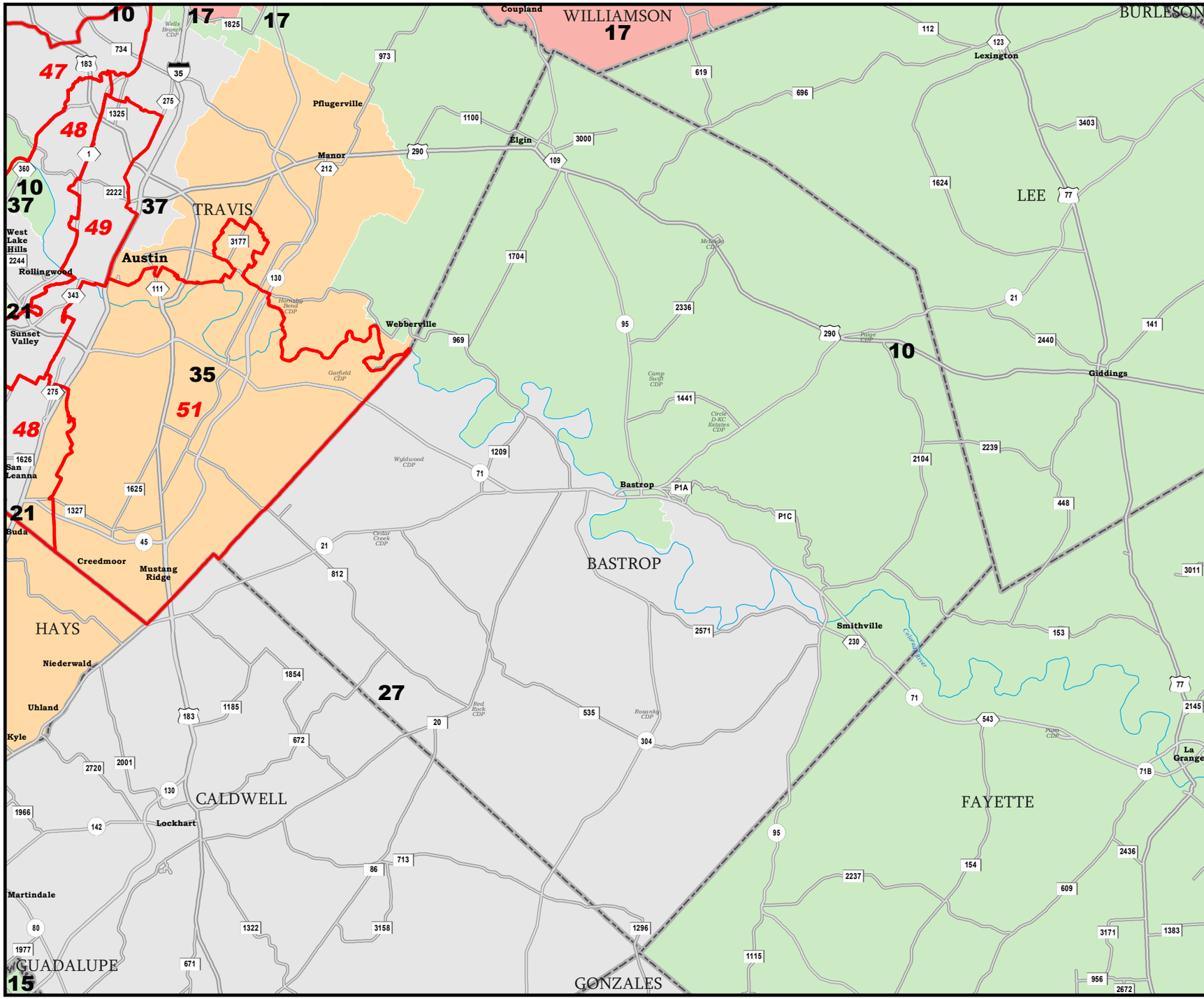

PLANH2116

COUNTIES

PLANC2135

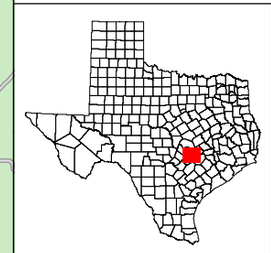

49452
2020 Census
PLANH2116 2021-10-02 16:30:04
PLANC2135 2021-10-08 13:04:09

Map ID 8900
10/10/21 13:48:13

TLC

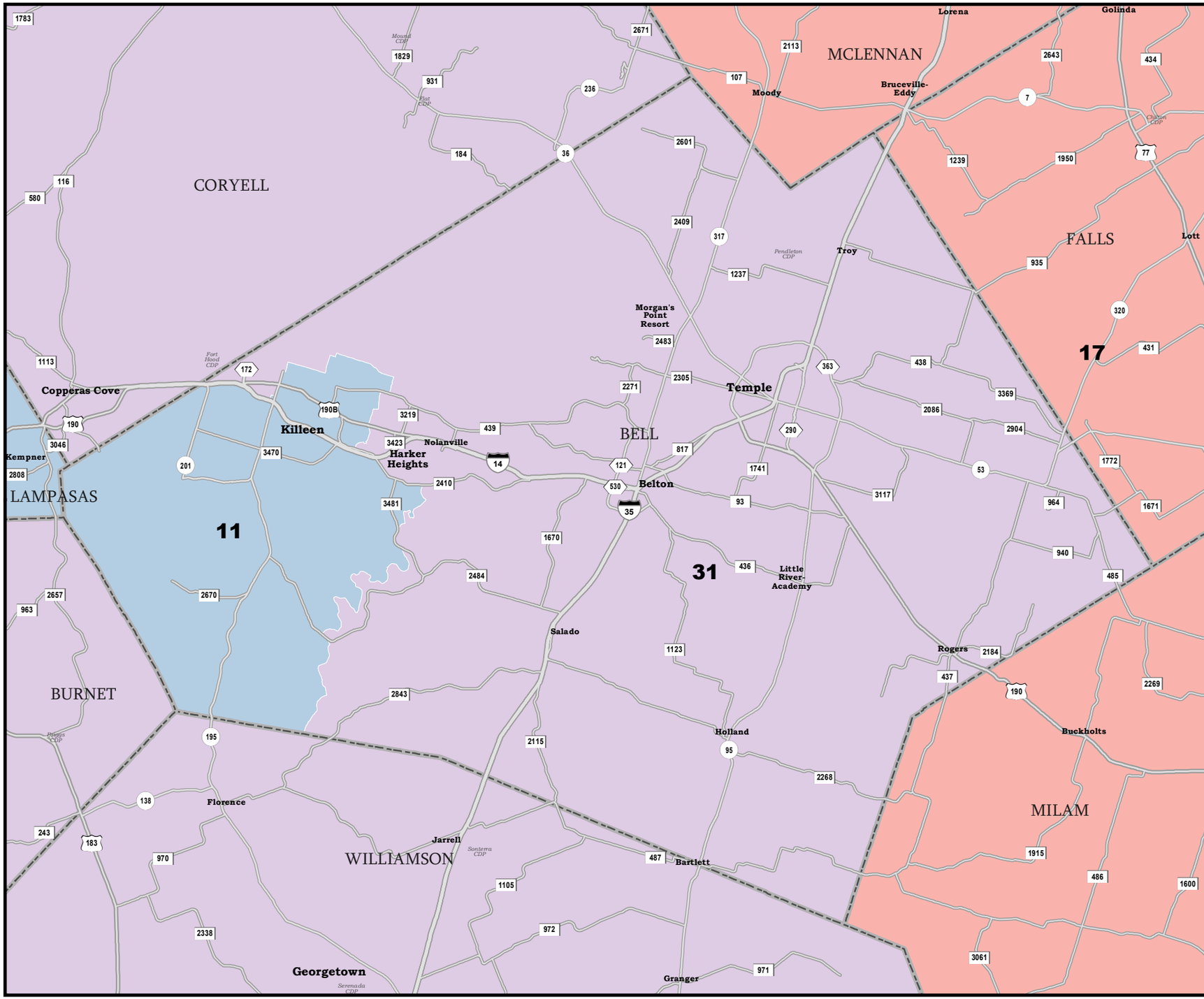

BELL COUNTY

State House Districts
Proposed Plan
PLANH2116

with

U.S. Congressional Districts
Proposed Plan
PLANC2135

PLANH2116

COUNTIES

PLANC2135

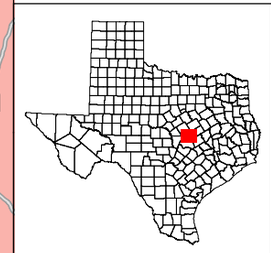

49452
2020 Census
PLANH2116 2021-10-02 16:30:04
PLANC2135 2021-10-08 13:04:09

Map ID 8900
10/10/21 13:48:13

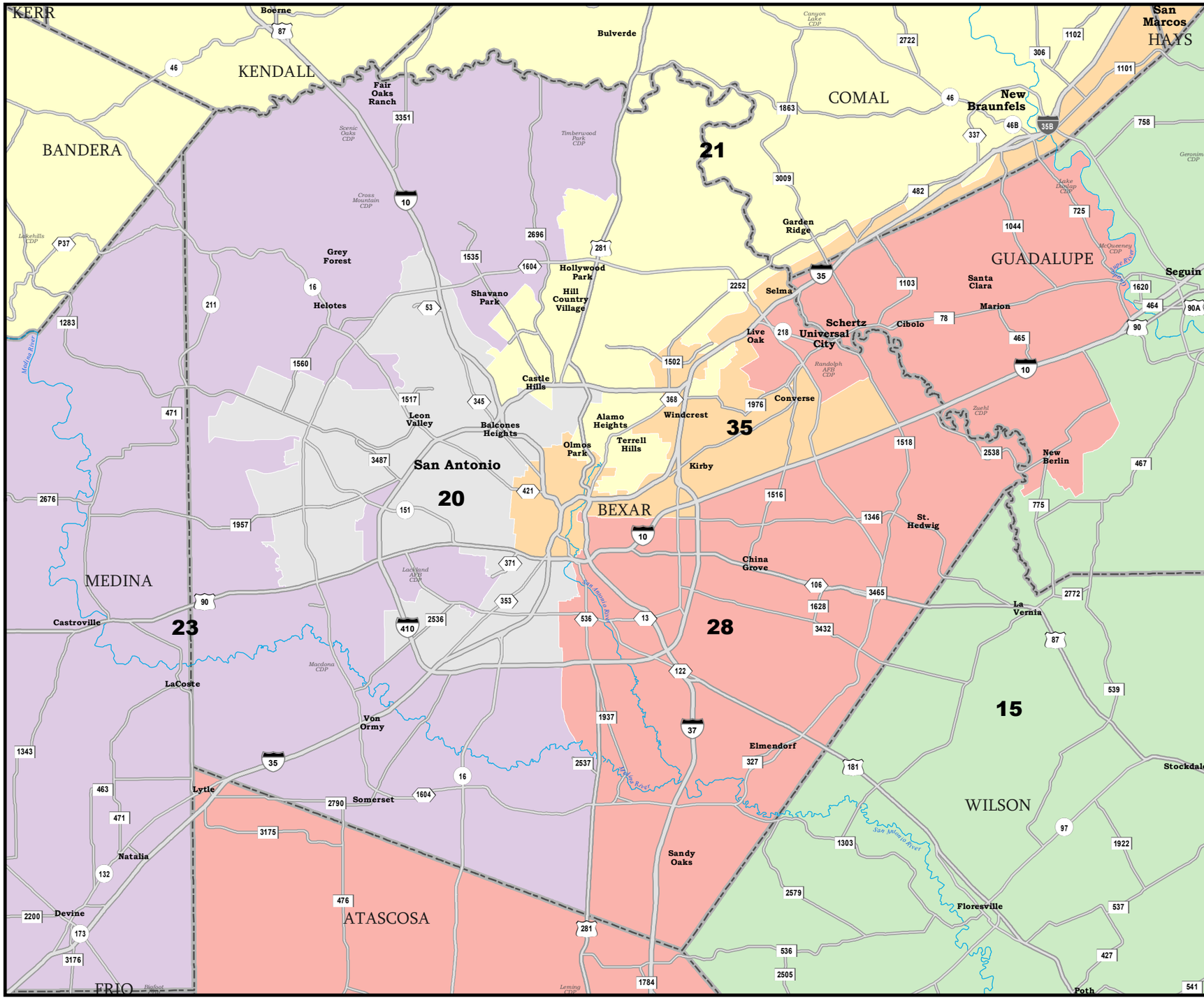

BEXAR COUNTY

State House Districts
Proposed Plan
PLANH2116

with

U.S. Congressional Districts
Proposed Plan
PLANC2135

PLANH2116

COUNTIES

PLANC2135

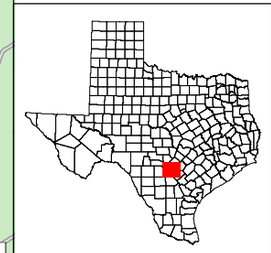

49452
2020 Census
PLANH2116 2021-10-02 16:30:04
PLANC2135 2021-10-08 13:04:09

Map ID 8900
10/10/21 13:48:13

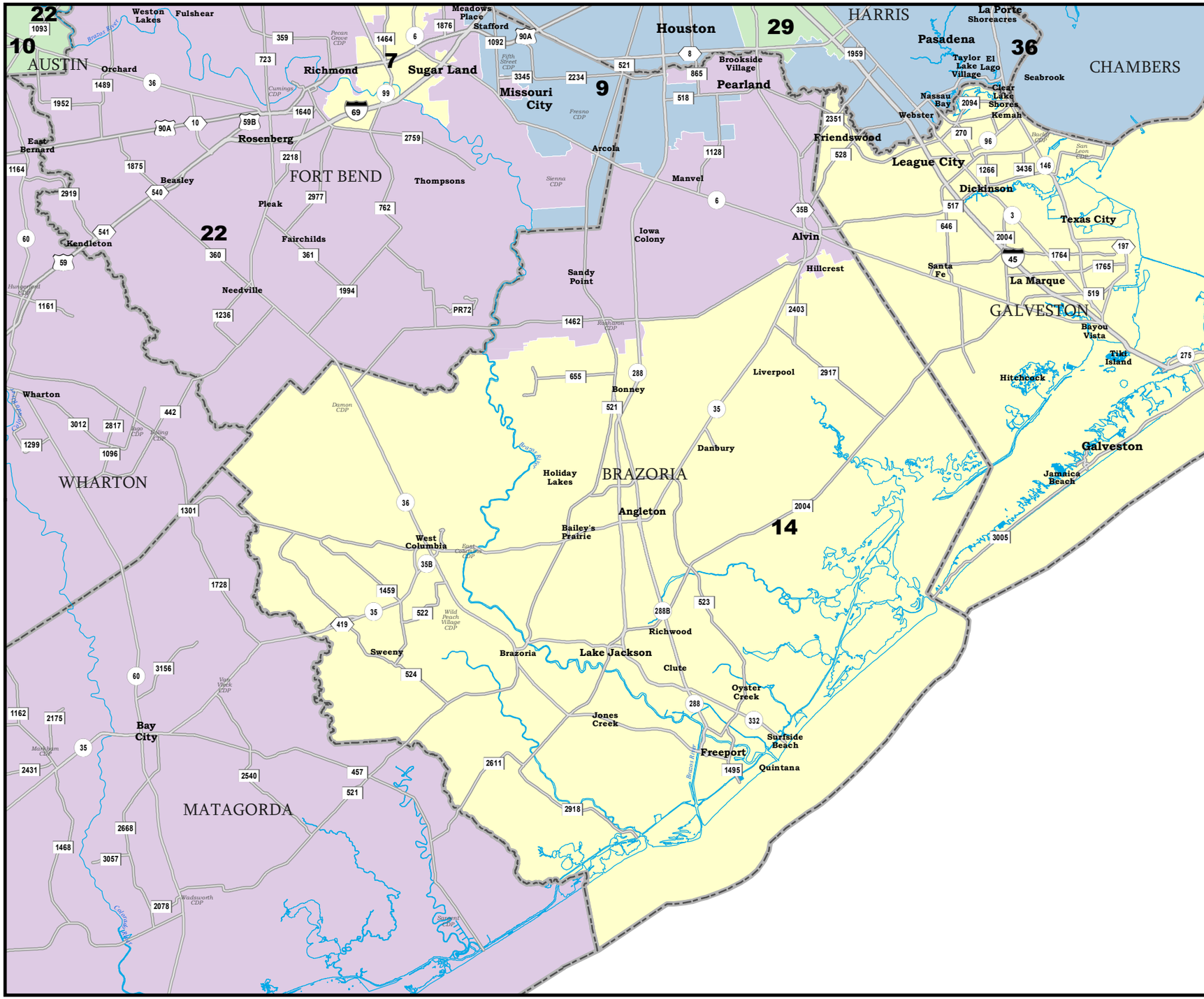

BRAZORIA COUNTY

State House Districts
Proposed Plan
PLANH2116

with

U.S. Congressional Districts
Proposed Plan
PLANC2135

PLANH2116

COUNTIES

PLANC2135

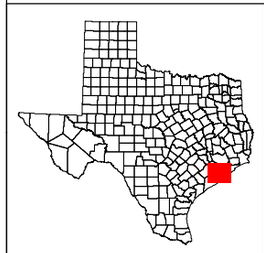

49452
2020 Census
PLANH2116 2021-10-02 16:30:04
PLANC2135 2021-10-08 13:04:09

Map ID 8900
10/10/21 13:48:13

TLC

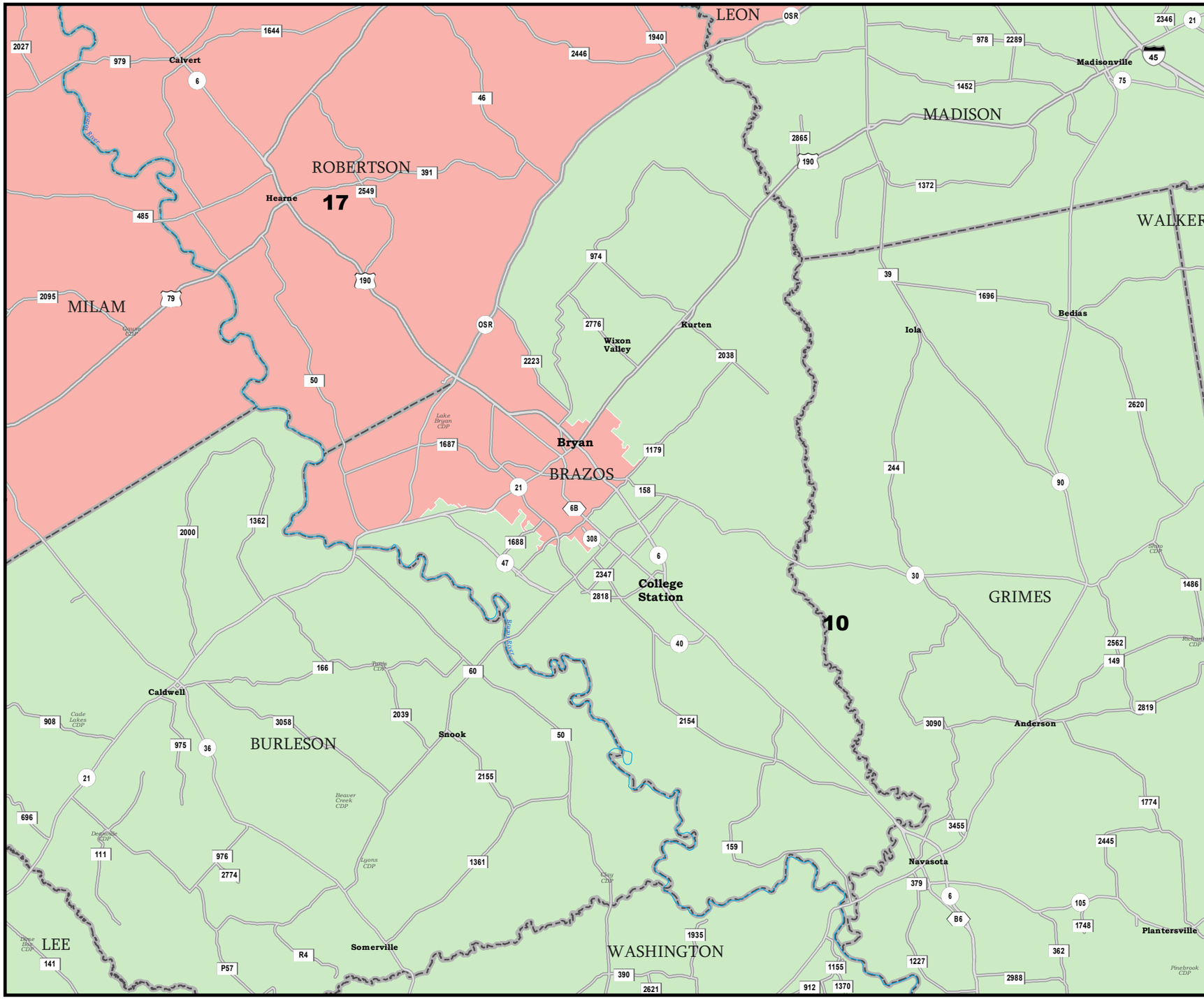

BRAZOS COUNTY

State House Districts
Proposed Plan
PLANH2116

with

U.S. Congressional Districts
Proposed Plan
PLANC2135

PLANH2116

COUNTIES

PLANC2135

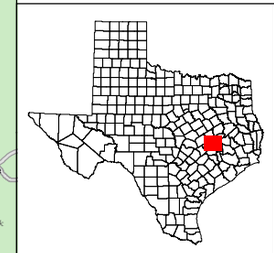

49452
2020 Census
PLANH2116 2021-10-02 16:30:04
PLANC2135 2021-10-08 13:04:09

Map ID 8900
10/10/21 13:48:13

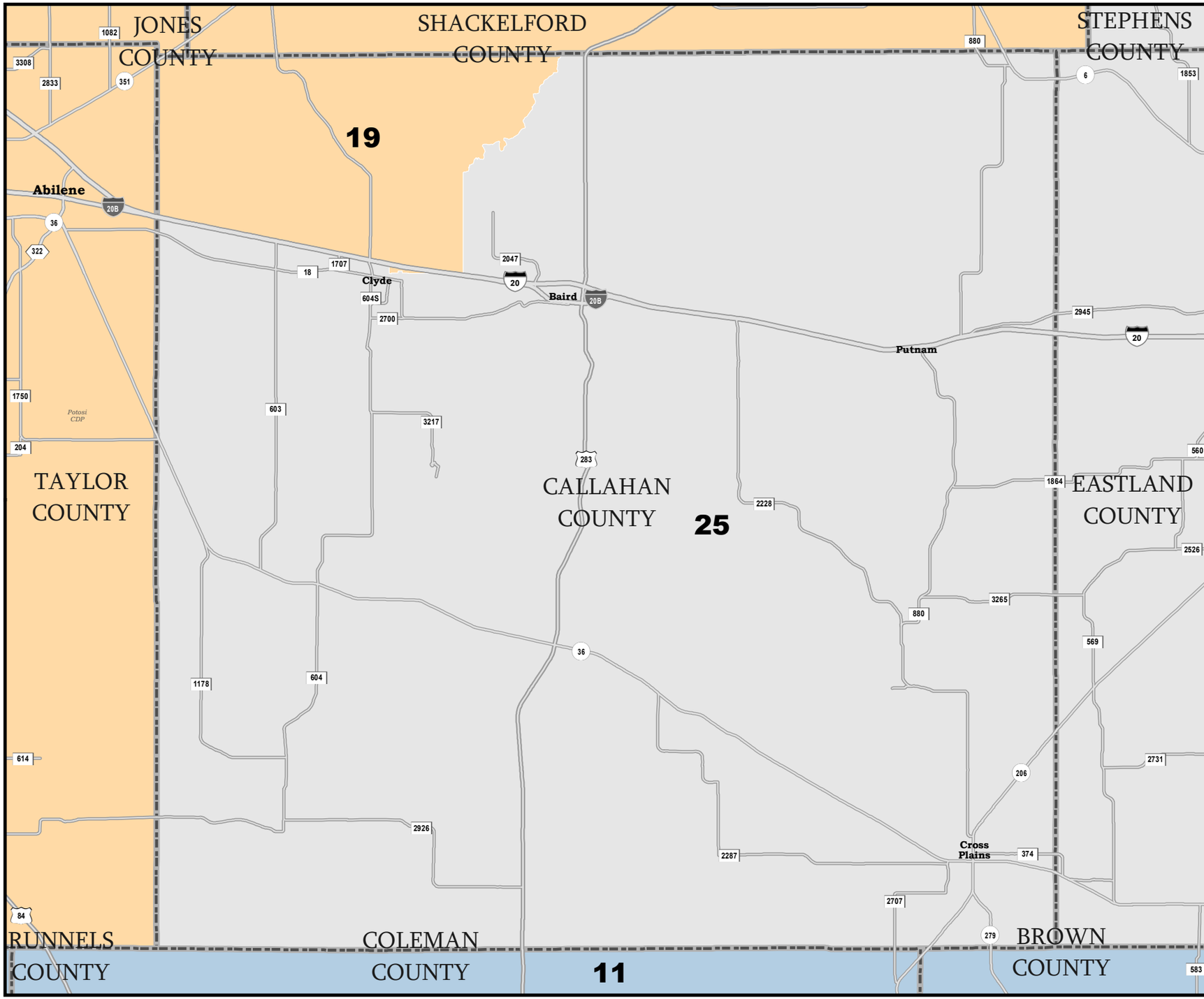

CALLAHAN COUNTY

State House Districts
Proposed Plan
PLANH2116

with

U.S. Congressional Districts
Proposed Plan
PLANC2135

PLANH2116

COUNTIES

PLANC2135

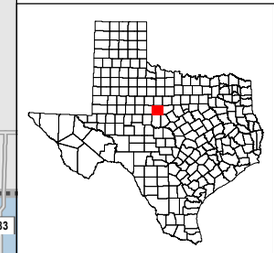

49452
2020 Census
PLANH2116 2021-10-02 16:30:04
PLANC2135 2021-10-08 13:04:09

Map ID 8900
10/10/21 13:48:13

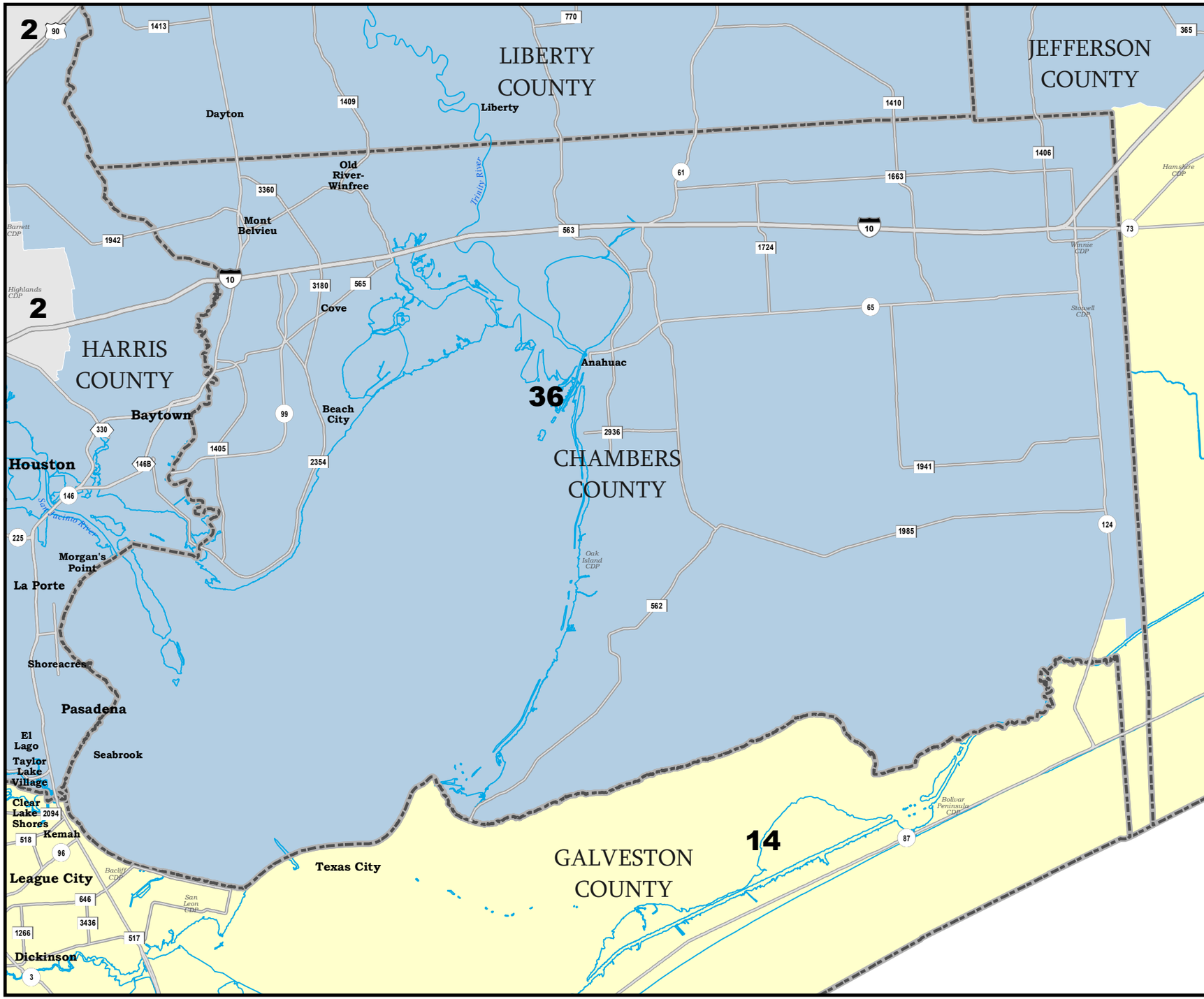

CHAMBERS COUNTY

State House Districts
Proposed Plan
PLANH2116

with

U.S. Congressional Districts
Proposed Plan
PLANC2135

PLANH2116

COUNTIES

PLANC2135

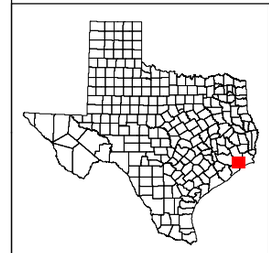

49452
2020 Census
PLANH2116 2021-10-02 16:30:04
PLANC2135 2021-10-08 13:04:09

Map ID 8900
10/10/21 13:48:13

TLC

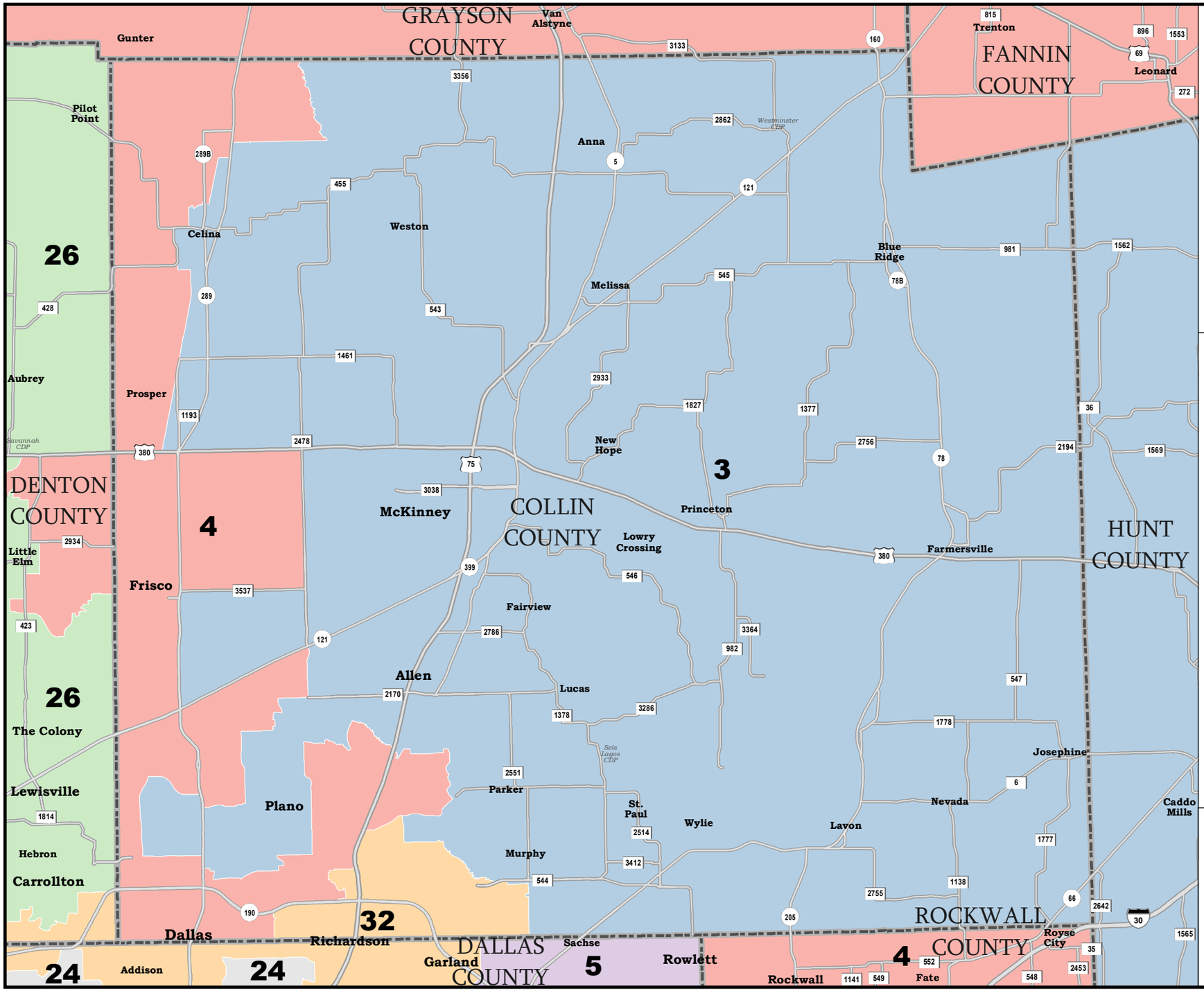

COLLIN COUNTY

State House Districts
Proposed Plan
PLANH2116

with

U.S. Congressional Districts
Proposed Plan
PLANC2135

PLANH2116

COUNTIES

PLANC2135

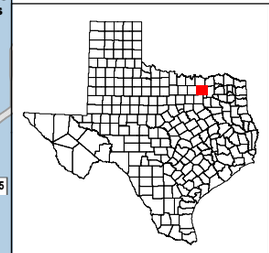

49452
2020 Census
PLANH2116 2021-10-02 16:30:04
PLANC2135 2021-10-08 13:04:09

Map ID 8900
10/10/21 13:48:13

TLC

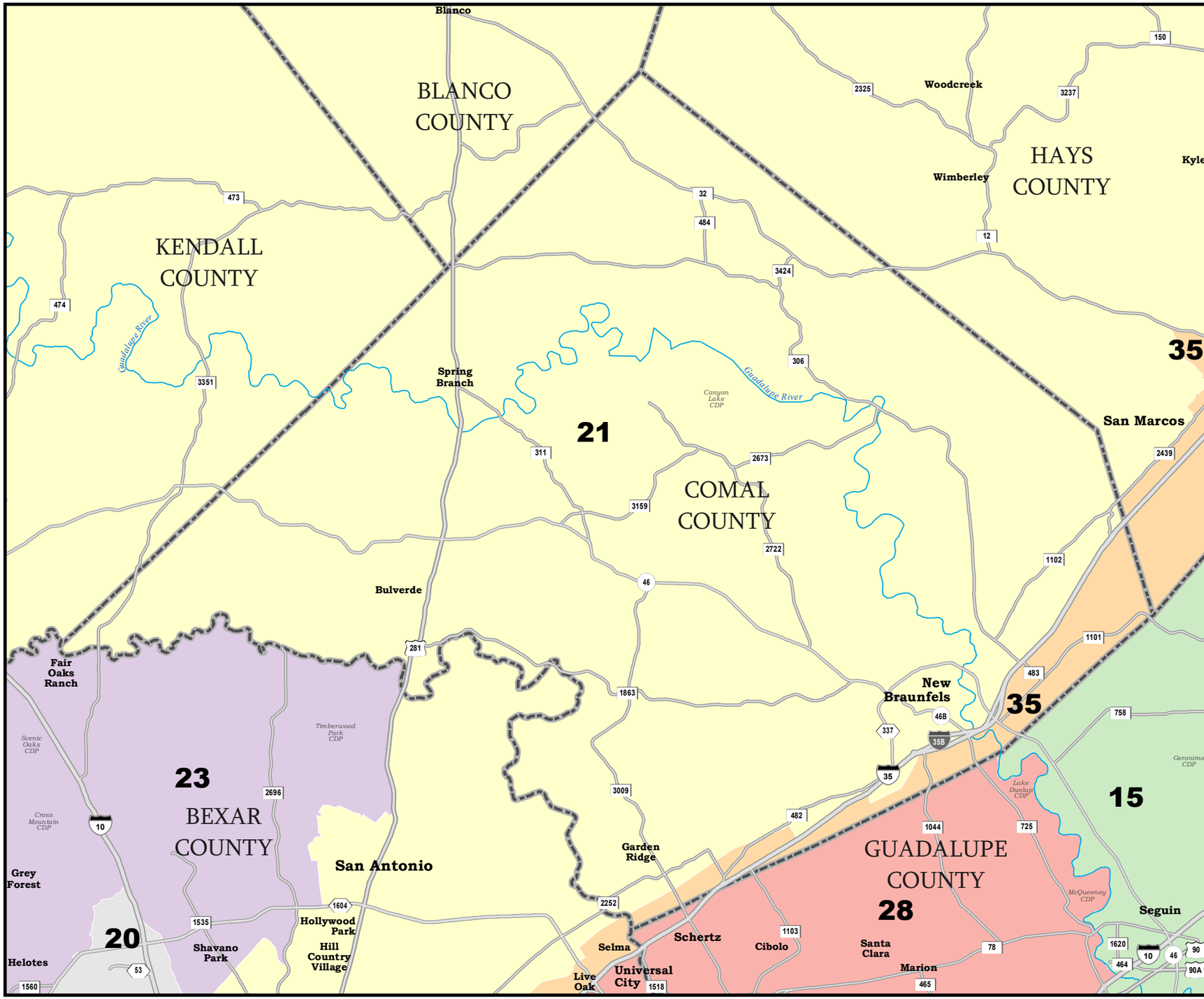

COMAL COUNTY

State House Districts
Proposed Plan
PLANH2116

with

U.S. Congressional Districts
Proposed Plan
PLANC2135

PLANH2116

COUNTIES

PLANC2135

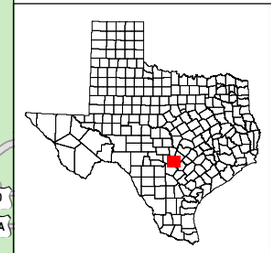

49452
2020 Census
PLANH2116 2021-10-02 16:30:04
PLANC2135 2021-10-08 13:04:09

Map ID 8900
10/10/21 13:48:13

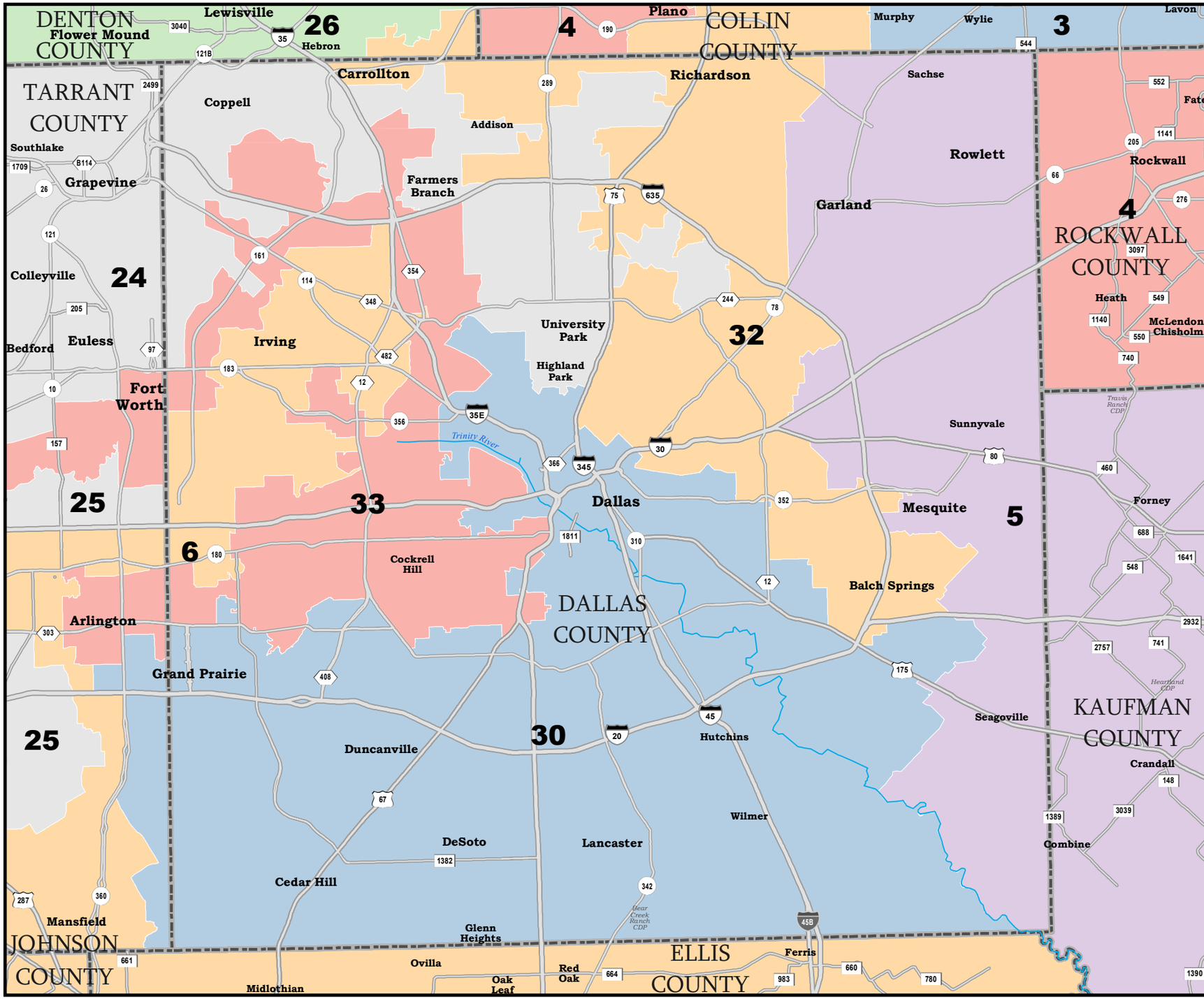

DALLAS COUNTY

State House Districts
Proposed Plan
PLANH2116

with

U.S. Congressional Districts
Proposed Plan
PLANC2135

PLANH2116

COUNTIES

PLANC2135

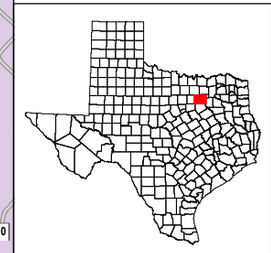

49452
2020 Census
PLANH2116 2021-10-02 16:30:04
PLANC2135 2021-10-08 13:04:09

Map ID 8900
10/10/21 13:48:13

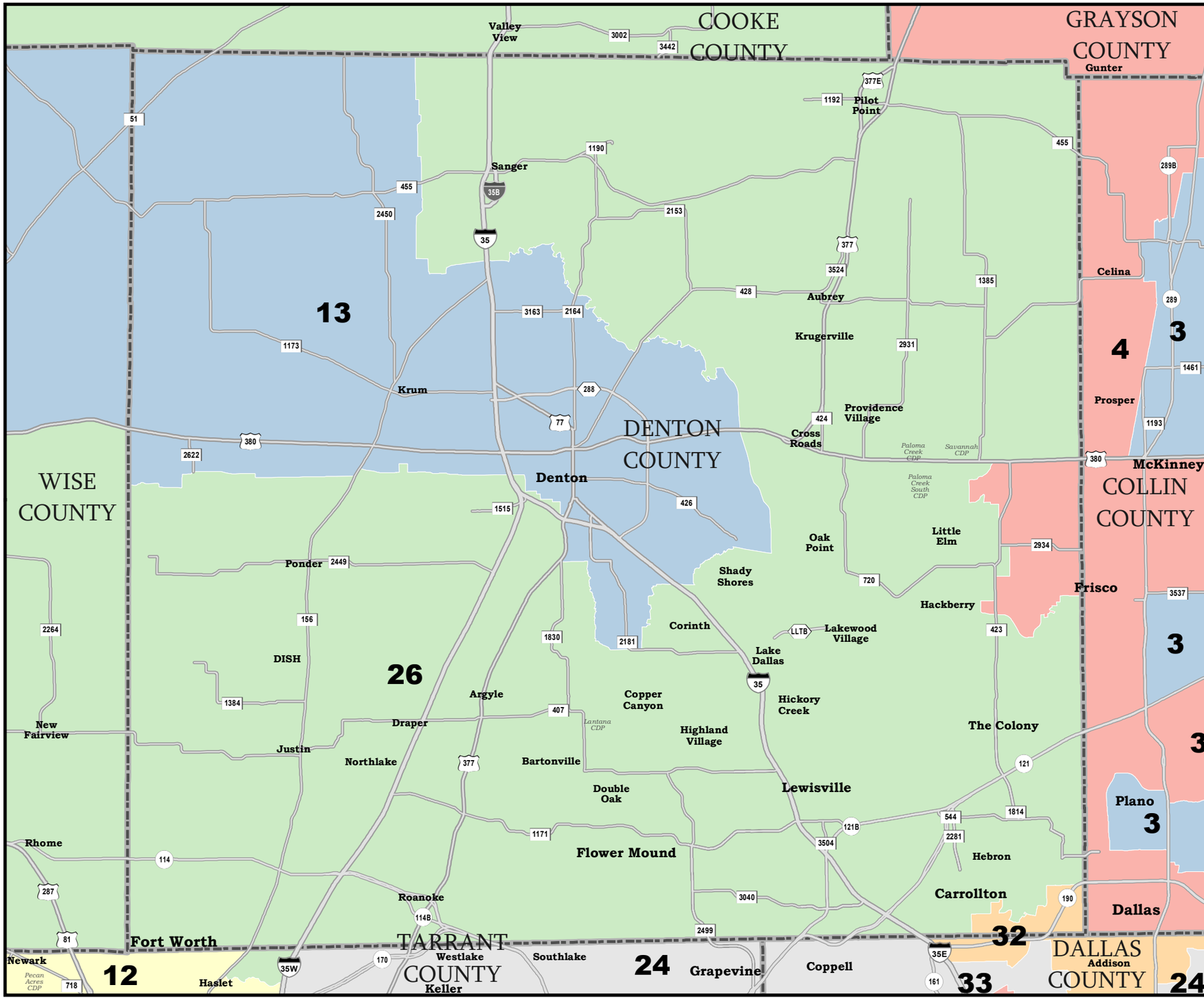

DENTON COUNTY

State House Districts
Proposed Plan
PLANH2116

with

U.S. Congressional Districts
Proposed Plan
PLANC2135

PLANH2116

COUNTIES

PLANC2135

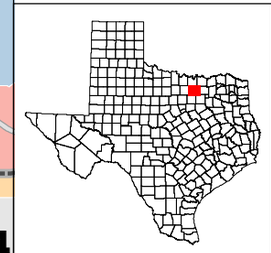

49452
2020 Census
PLANH2116 2021-10-02 16:30:04
PLANC2135 2021-10-08 13:04:09

Map ID 8900
10/10/21 13:48:13

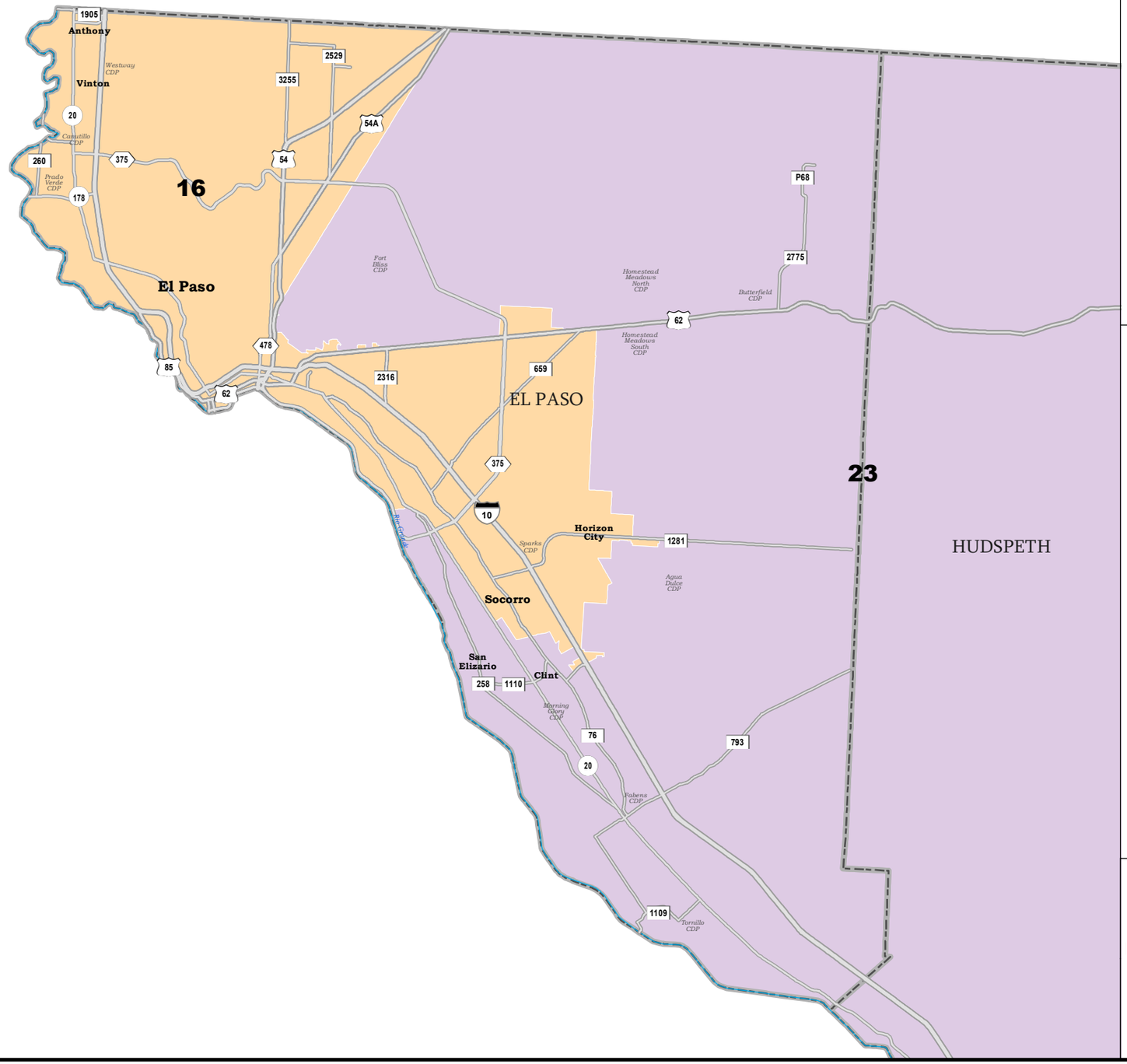

EL PASO COUNTY

State House Districts
Proposed Plan
PLANH2116

with

U.S. Congressional Districts
Proposed Plan
PLANC2135

PLANH2116

COUNTIES

PLANC2135

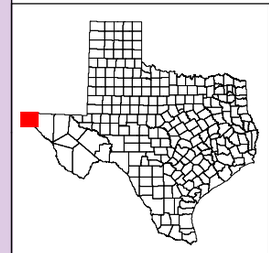

49452
2020 Census
PLANH2116 2021-10-02 16:30:04
PLANC2135 2021-10-08 13:04:09

Map ID 8900
10/10/21 13:48:13

TLC

FORT BEND COUNTY

State House Districts
Proposed Plan
PLANH2116

with

U.S. Congressional Districts
Proposed Plan
PLANC2135

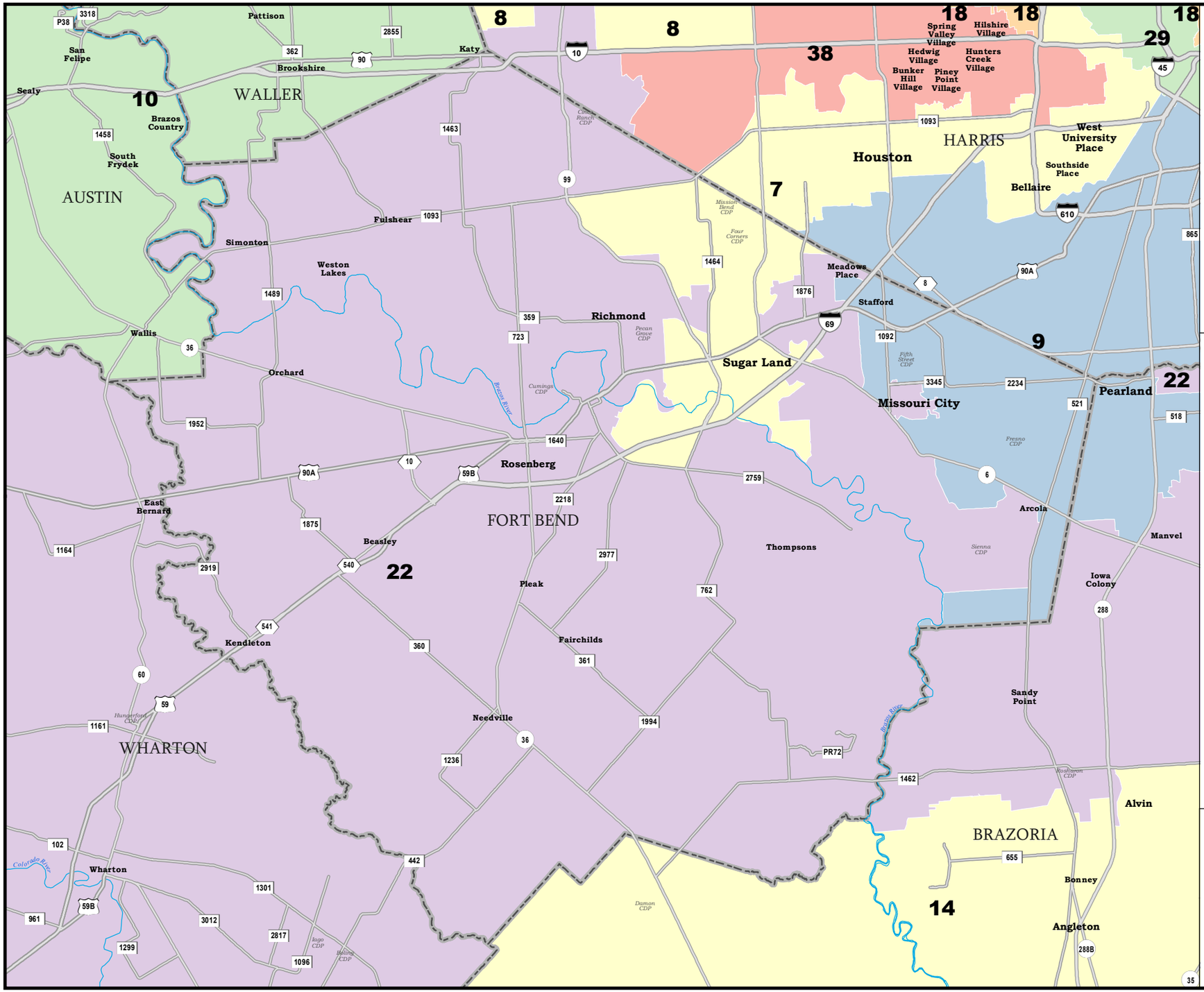

PLANH2116

COUNTIES

PLANC2135

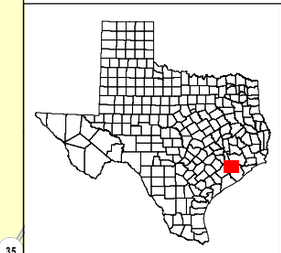

49452
2020 Census
PLANH2116 2021-10-02 16:30:04
PLANC2135 2021-10-08 13:04:09

Map ID 8900
10/10/21 13:48:13

TLC

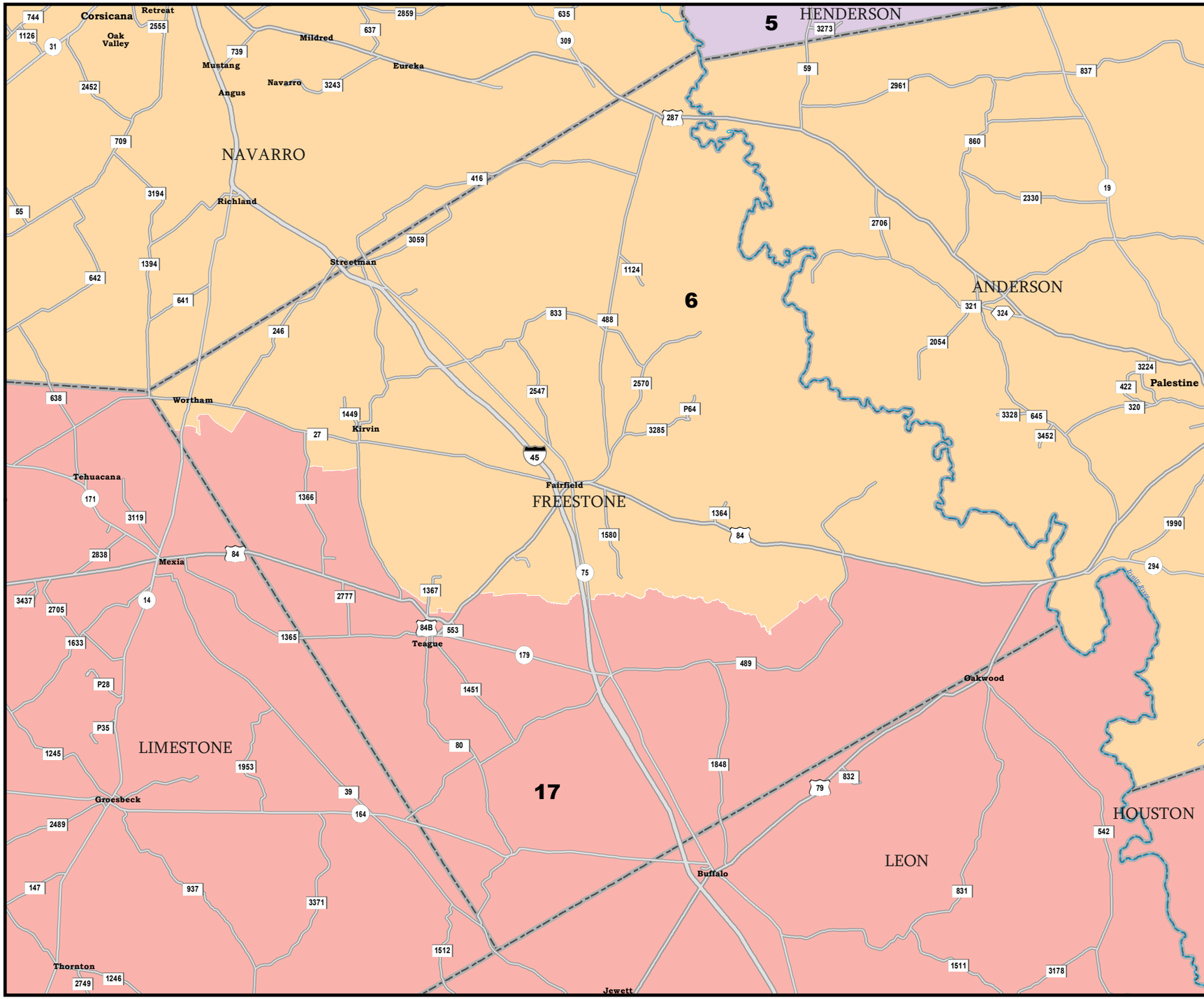

FREESTONE COUNTY

State House Districts
Proposed Plan
PLANH2116

with

U.S. Congressional Districts
Proposed Plan
PLANC2135

PLANH2116

COUNTIES

PLANC2135

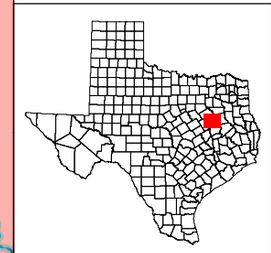

49452
2020 Census
PLANH2116 2021-10-02 16:30:04
PLANC2135 2021-10-08 13:04:09

Map ID 8900
10/10/21 13:48:13

TLC

GUADALUPE COUNTY

State House Districts
Proposed Plan
PLANH2116

with

U.S. Congressional Districts
Proposed Plan
PLANC2135

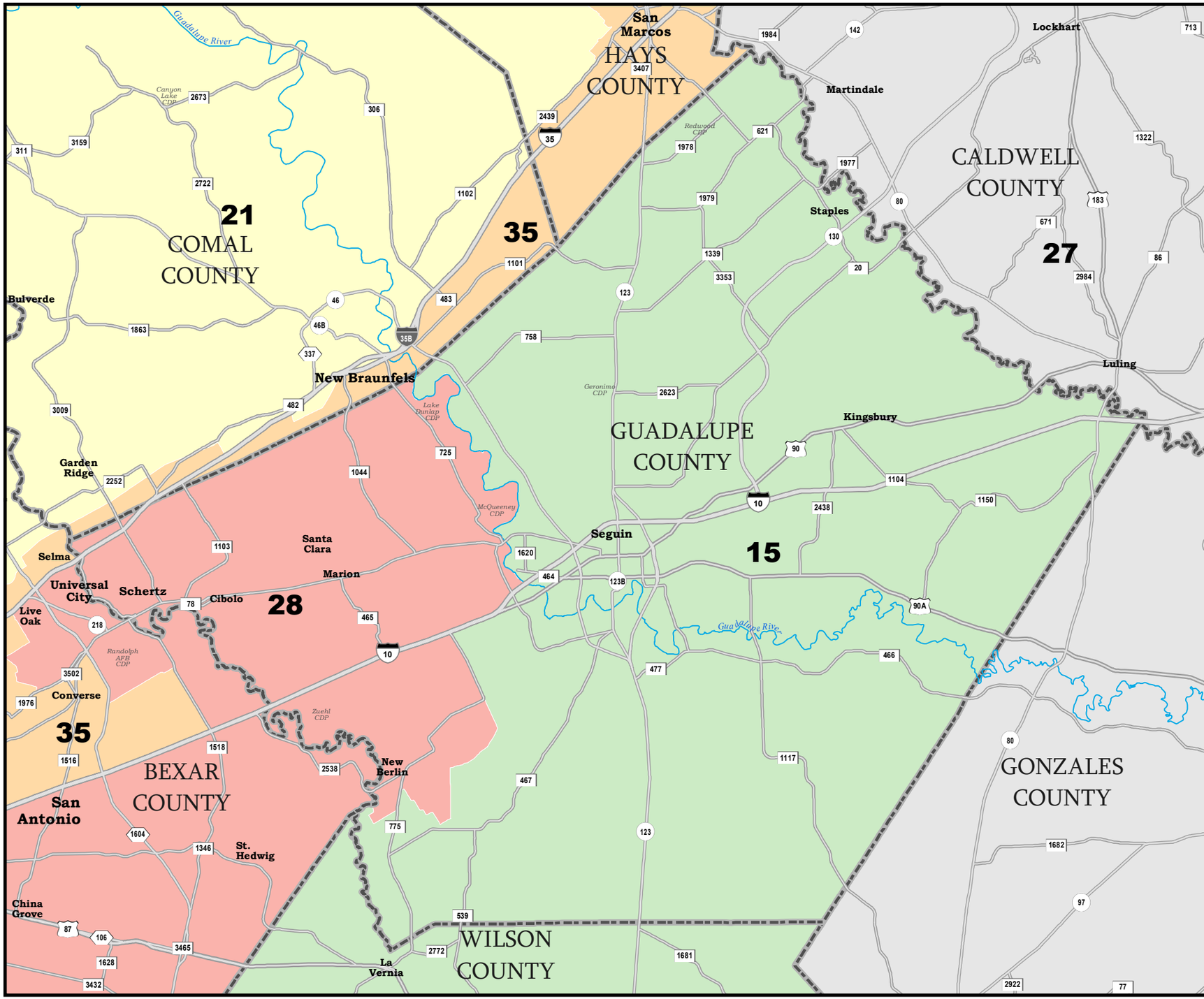

PLANH2116
COUNTIES
PLANC2135

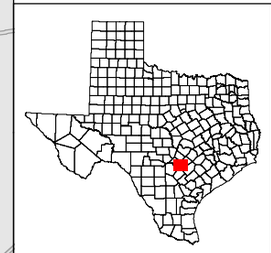

49452
2020 Census
PLANH2116 2021-10-02 16:30:04
PLANC2135 2021-10-08 13:04:09

Map ID 8900
10/10/21 13:48:13

TLC

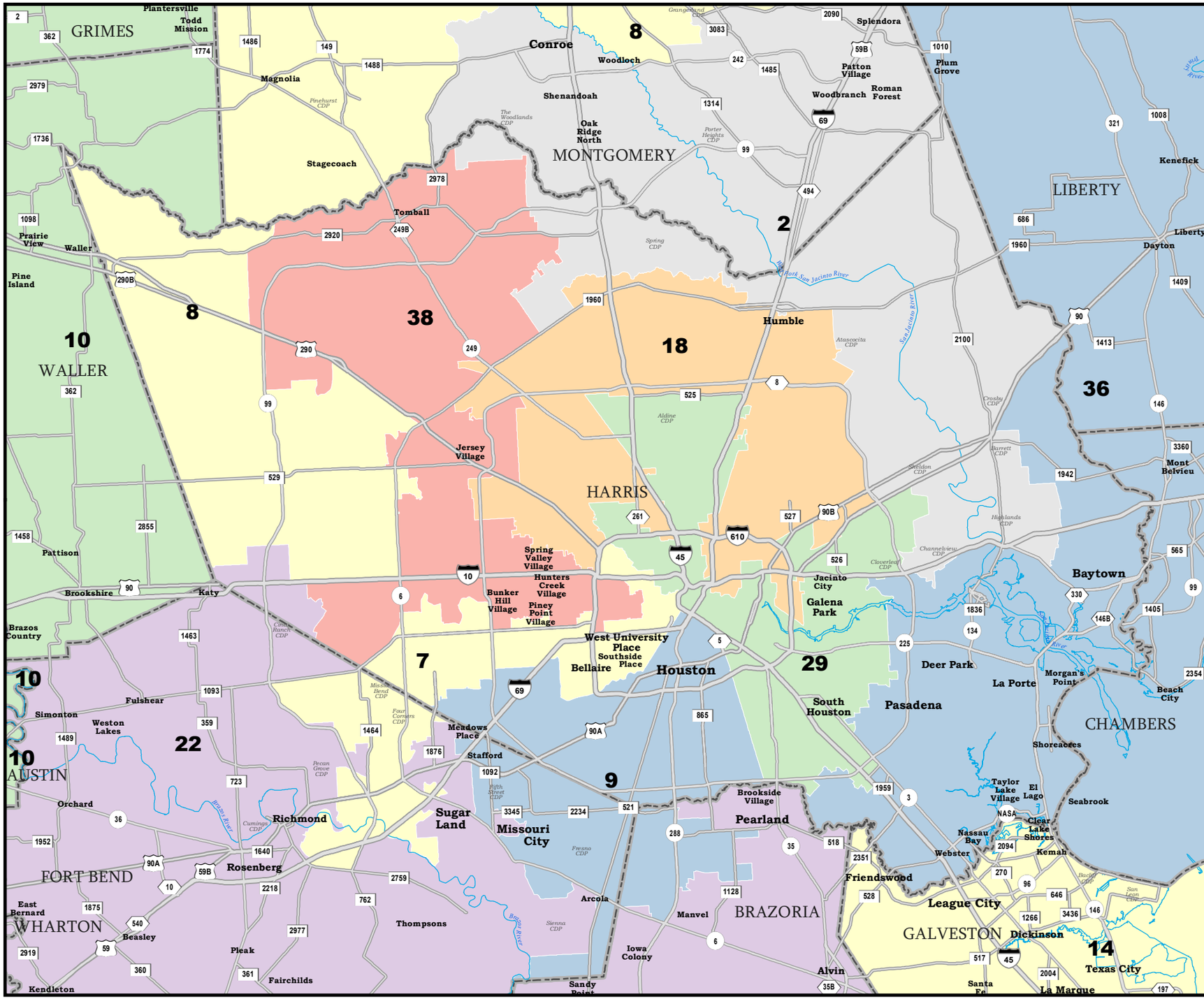

HARRIS COUNTY

State House Districts
Proposed Plan
PLANH2116

with

U.S. Congressional Districts
Proposed Plan
PLANC2135

PLANH2116

COUNTIES

PLANC2135

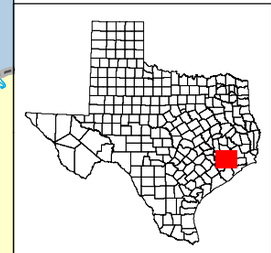

49452
2020 Census
PLANH2116 2021-10-02 16:30:04
PLANC2135 2021-10-08 13:04:09

Map ID 8900
10/10/21 13:48:13

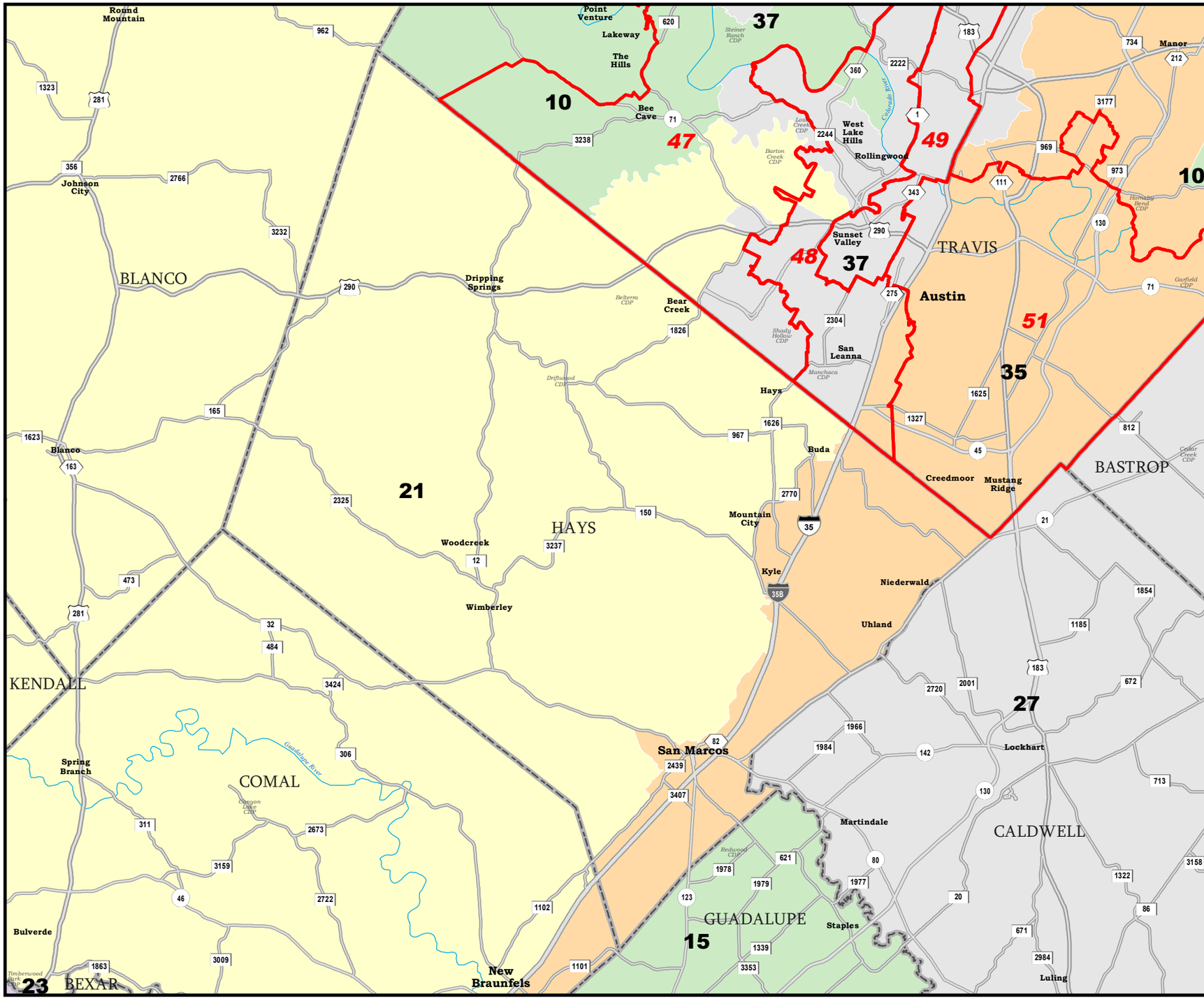

HAYS COUNTY

State House Districts
Proposed Plan
PLANH2116

with

U.S. Congressional Districts
Proposed Plan
PLANC2135

PLANH2116

COUNTIES

PLANC2135

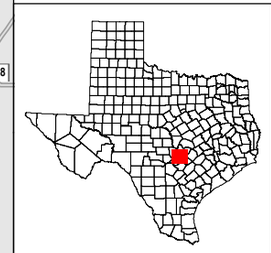

49452
2020 Census
PLANH2116 2021-10-02 16:30:04
PLANC2135 2021-10-08 13:04:09

Map ID 8900
10/10/21 13:48:13

TLC

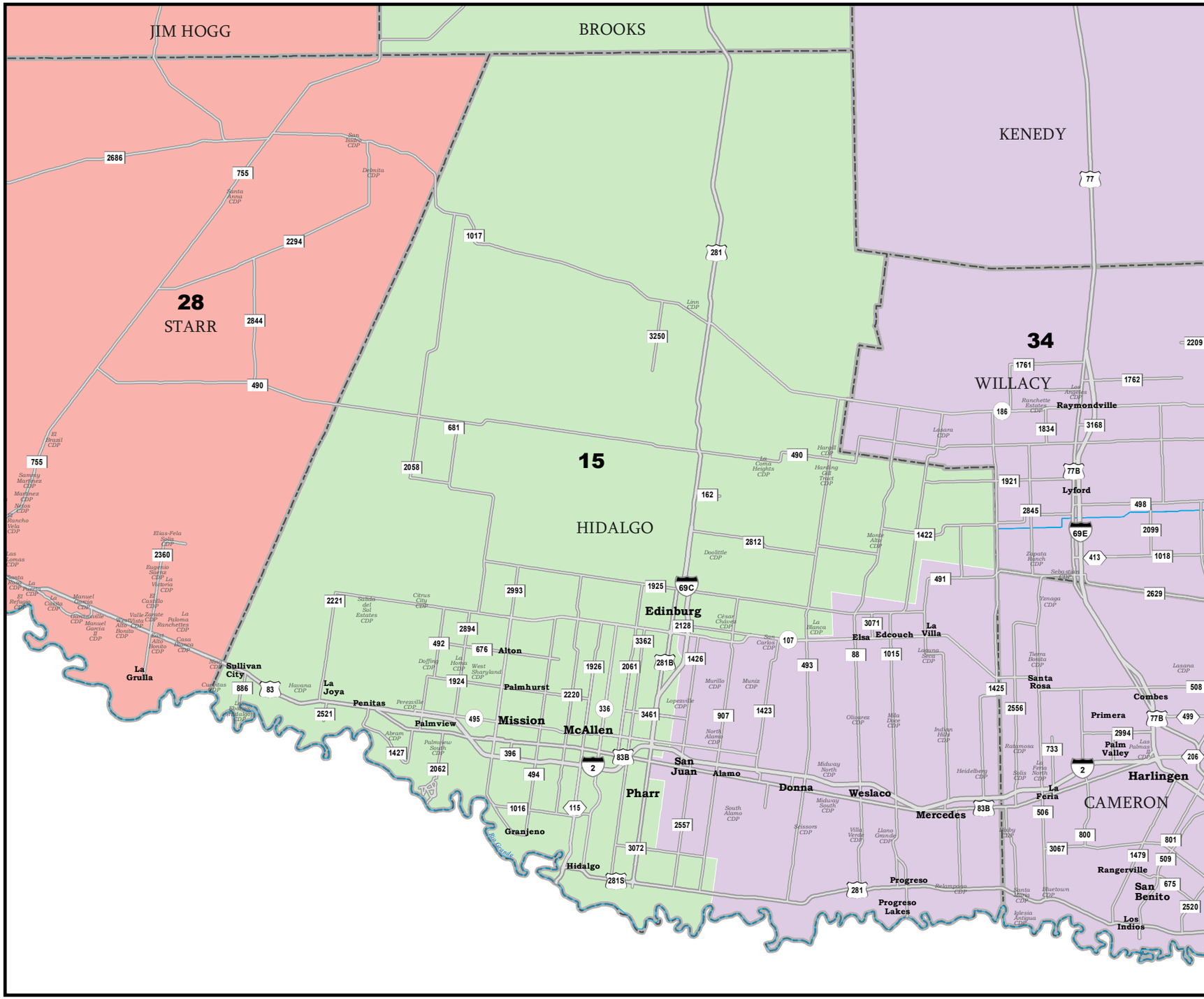

HIDALGO COUNTY

State House Districts
Proposed Plan
PLANH2116

with

U.S. Congressional Districts
Proposed Plan
PLANC2135

PLANH2116

COUNTIES

PLANC2135

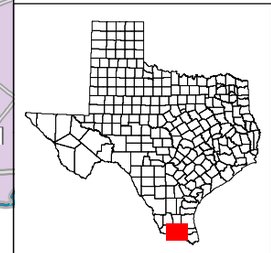

49452
2020 Census
PLANH2116 2021-10-02 16:30:04
PLANC2135 2021-10-08 13:04:09

Map ID 8900
10/10/21 13:48:13

TLC

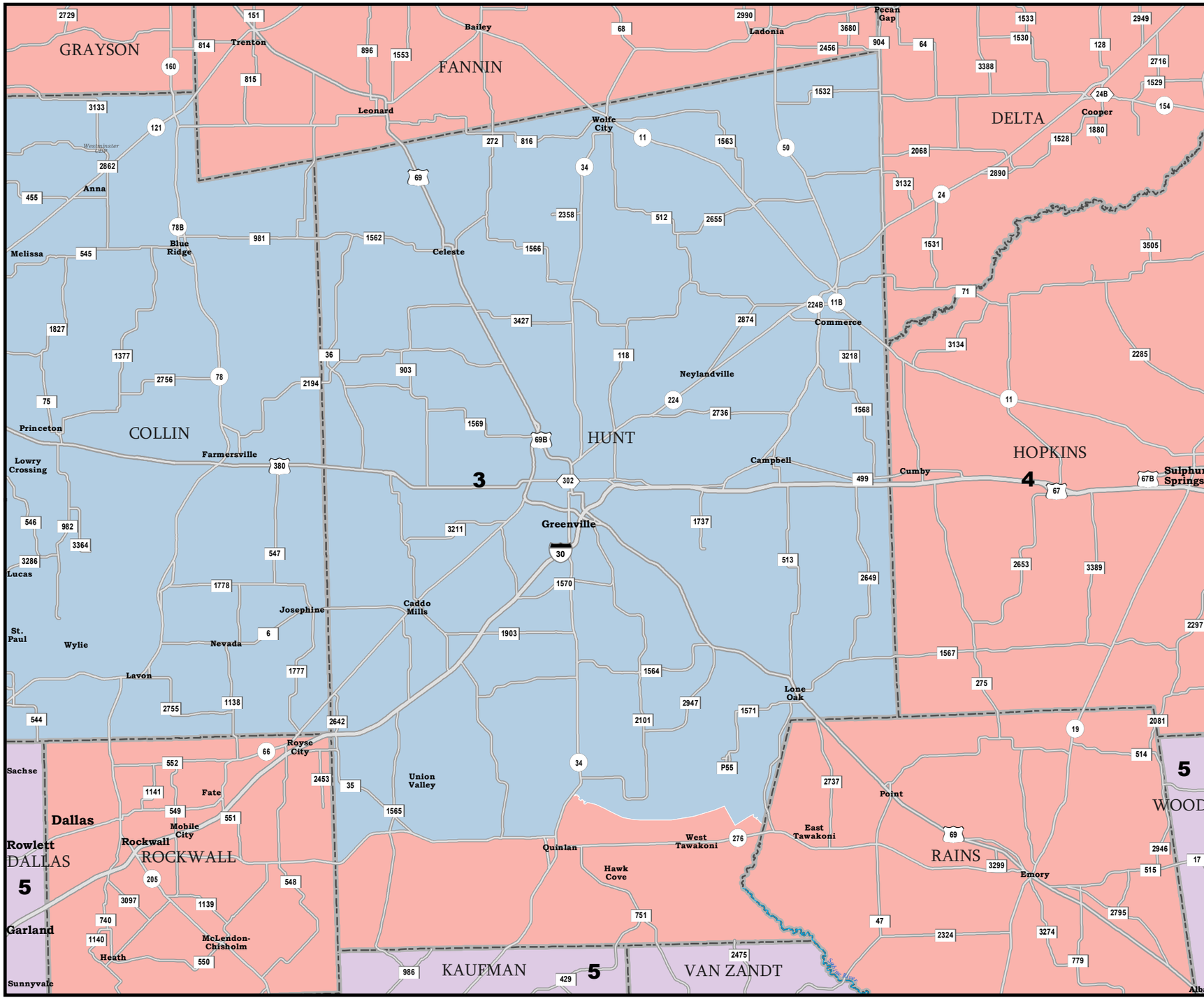

HUNT COUNTY

State House Districts
Proposed Plan
PLANH2116

with

U.S. Congressional Districts
Proposed Plan
PLANC2135

PLANH2116

COUNTIES

PLANC2135

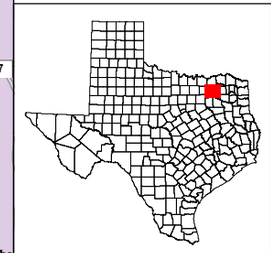

49452
2020 Census
PLANH2116 2021-10-02 16:30:04
PLANC2135 2021-10-08 13:04:09

Map ID 8900
10/10/21 13:48:13

TLC

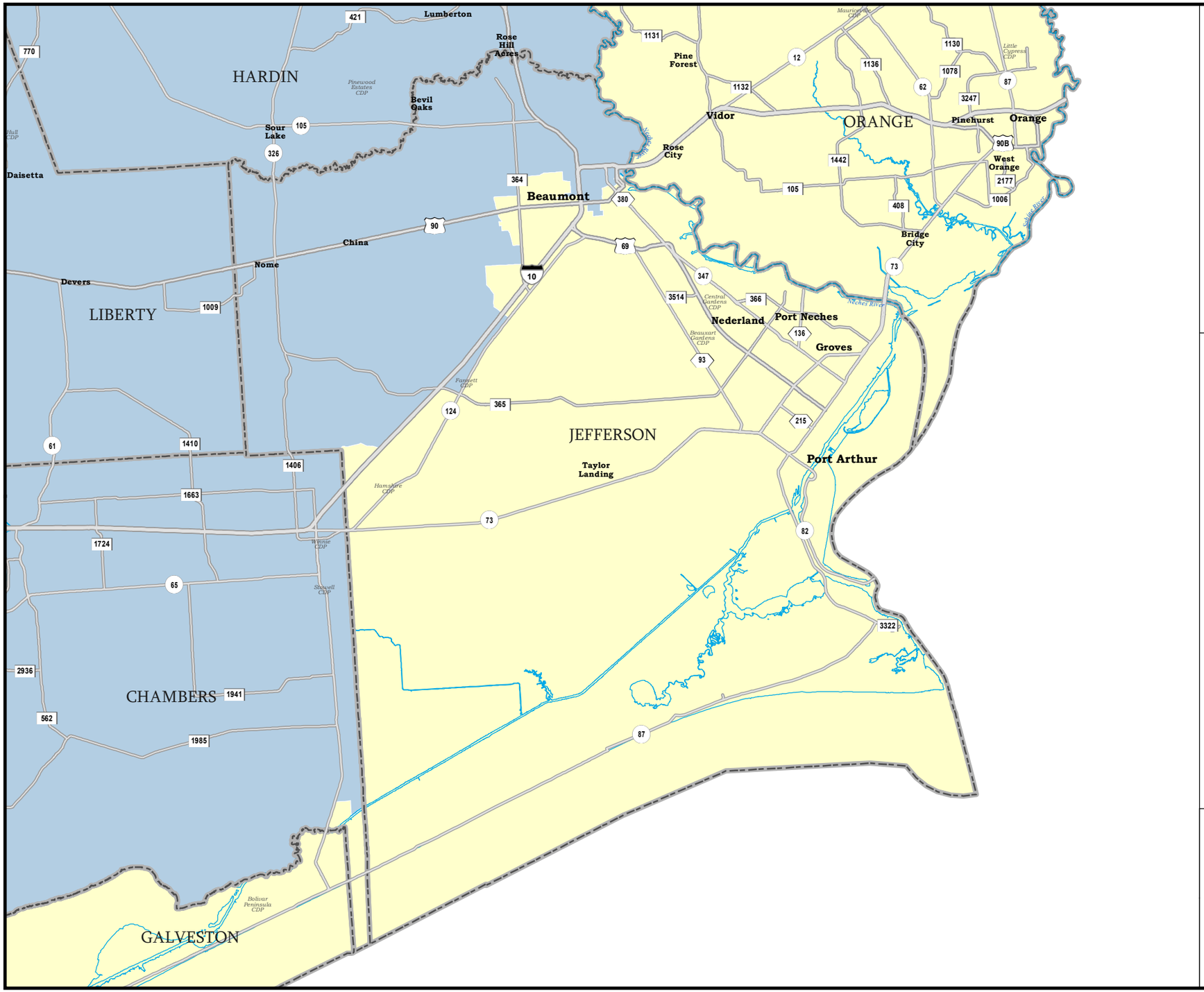

JEFFERSON COUNTY

State House Districts
Proposed Plan
PLANH2116

with

U.S. Congressional Districts
Proposed Plan
PLANC2135

PLANH2116

COUNTIES

PLANC2135

49452
2020 Census
PLANH2116 2021-10-02 16:30:04
PLANC2135 2021-10-08 13:04:09

Map ID 8900
10/10/21 13:48:13

TLC

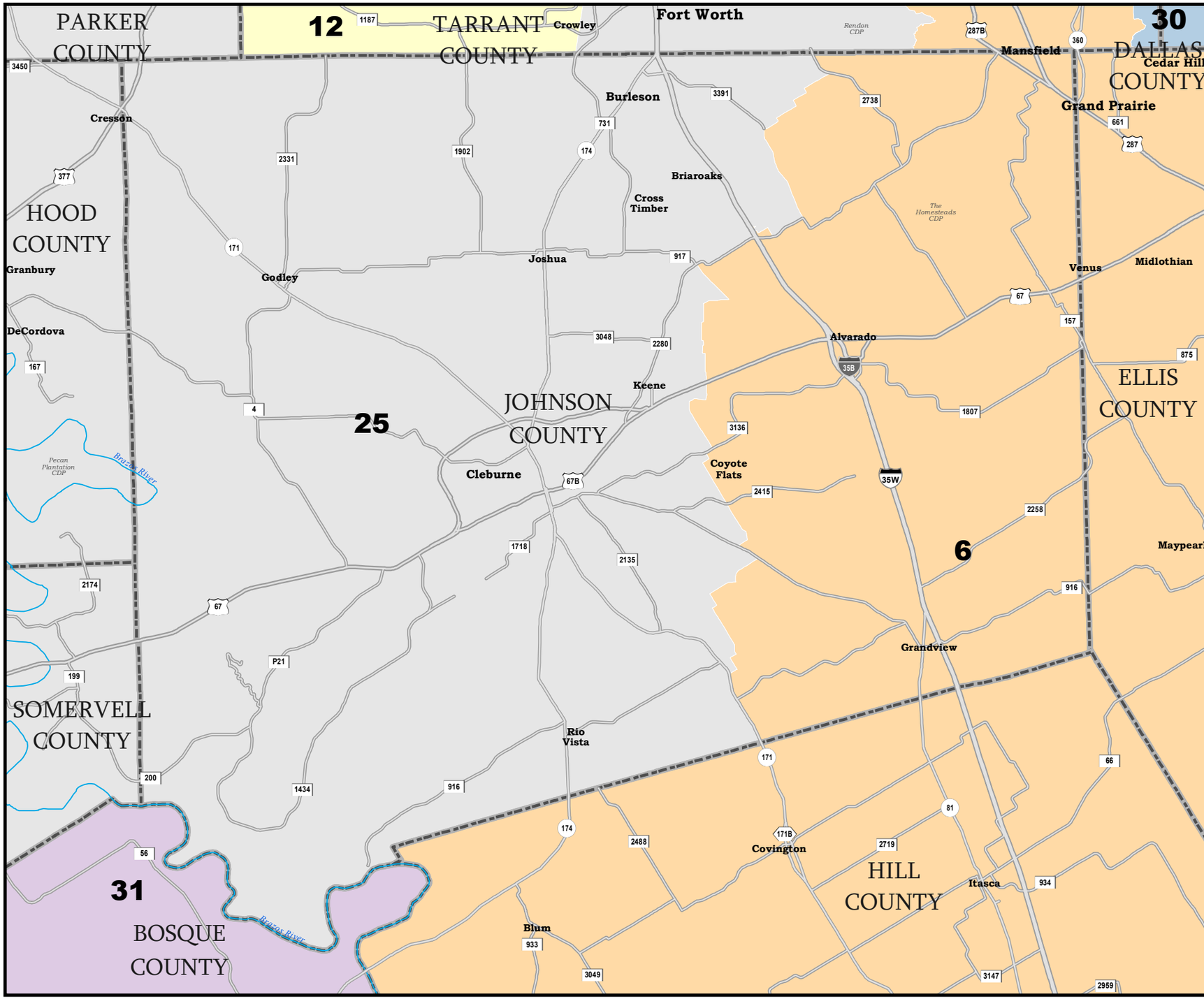

JOHNSON COUNTY

State House Districts
Proposed Plan
PLANH2116

with

U.S. Congressional Districts
Proposed Plan
PLANC2135

PLANH2116

COUNTIES

PLANC2135

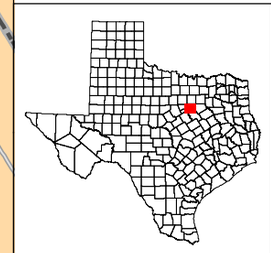

49452
2020 Census
PLANH2116 2021-10-02 16:30:04
PLANC2135 2021-10-08 13:04:09

Map ID 8900
10/10/21 13:48:13

TLC

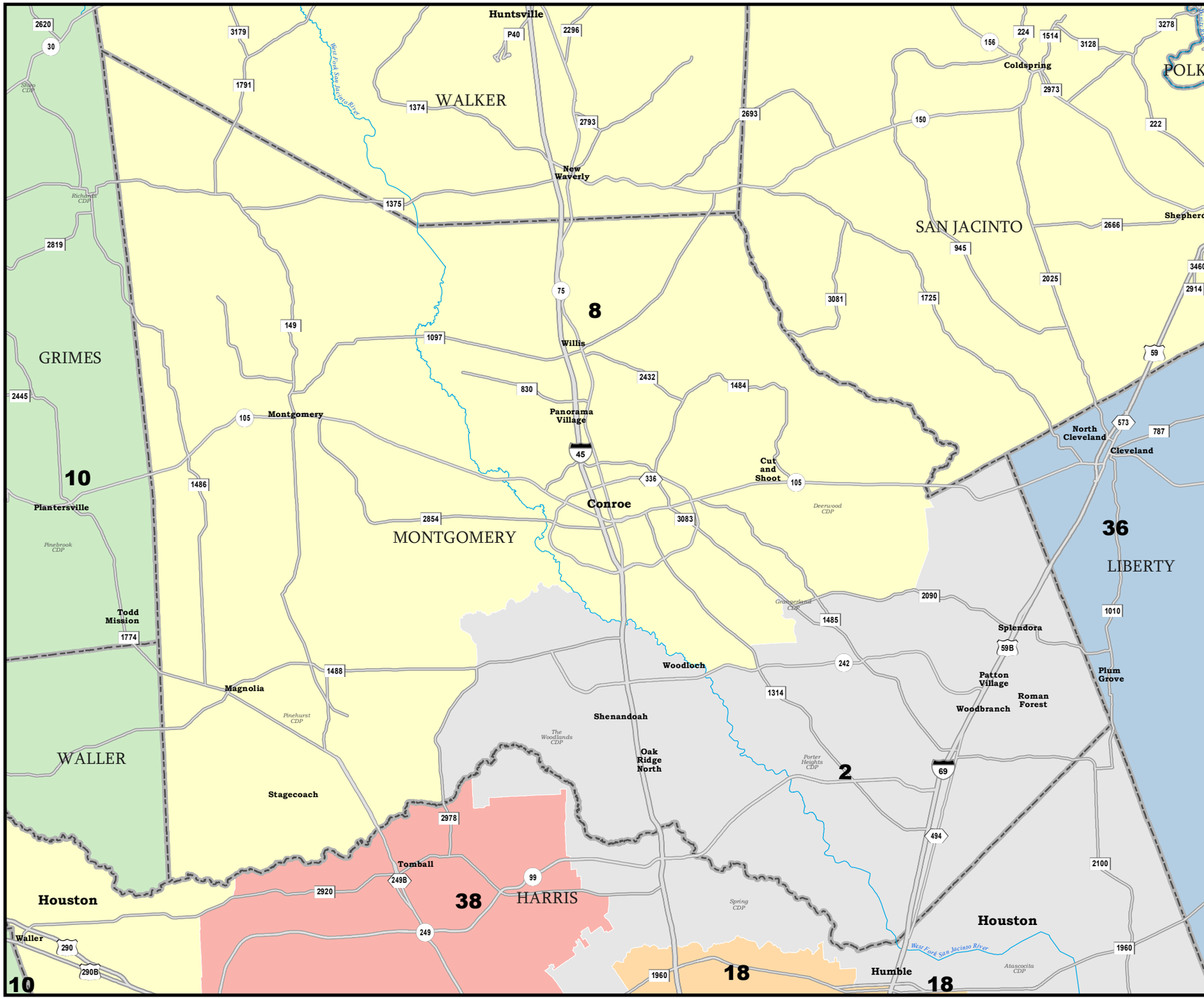

MONTGOMERY COUNTY

State House Districts
Proposed Plan
PLANH2116

with

U.S. Congressional Districts
Proposed Plan
PLANC2135

PLANH2116

COUNTIES

PLANC2135

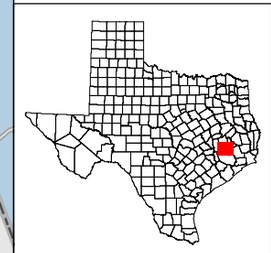

49452
2020 Census
PLANH2116 2021-10-02 16:30:04
PLANC2135 2021-10-08 13:04:09

Map ID 8900
10/10/21 13:48:13

TLC

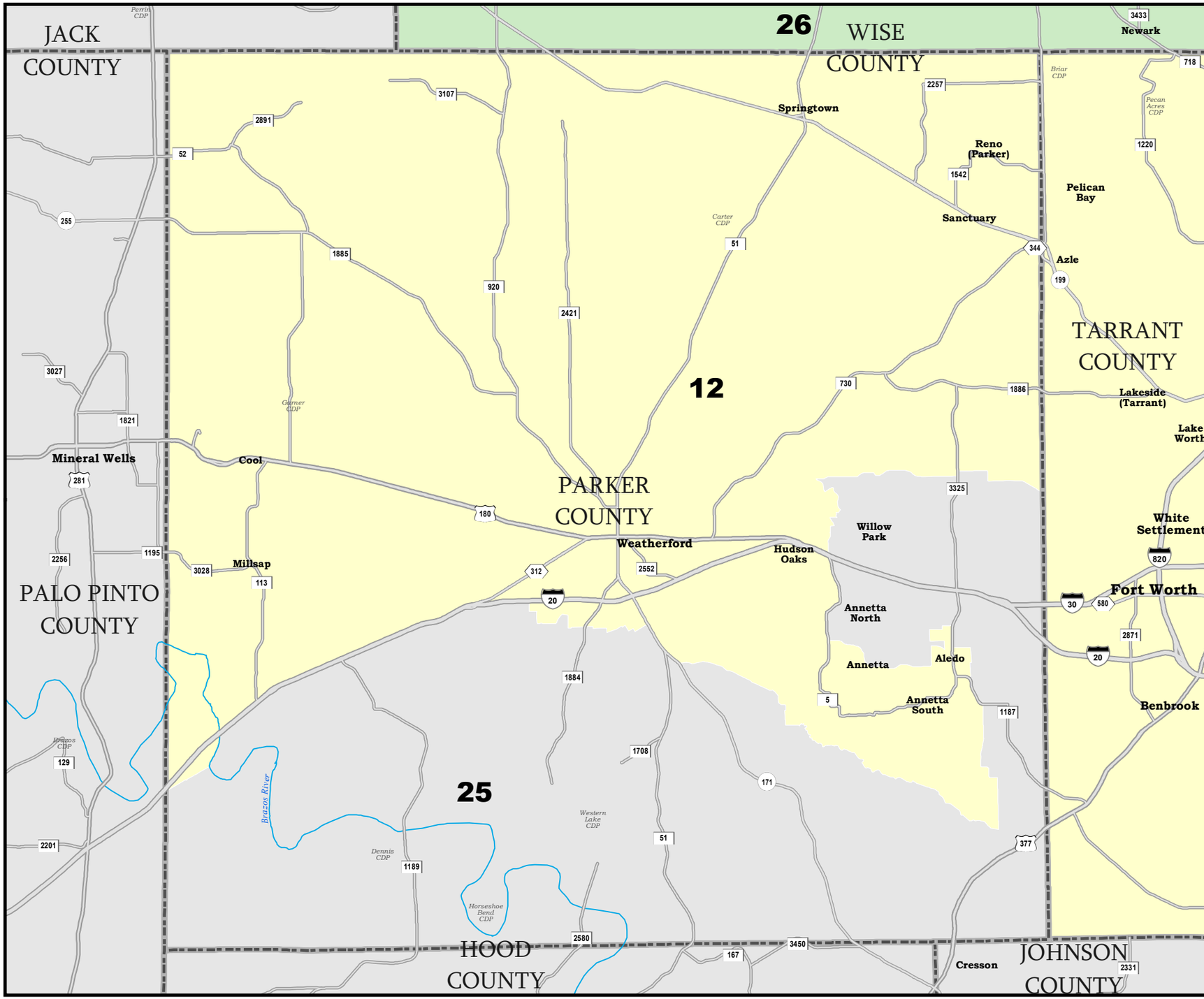

PARKER COUNTY

State House Districts
Proposed Plan
PLANH2116

with

U.S. Congressional Districts
Proposed Plan
PLANC2135

PLANH2116
COUNTIES
PLANC2135

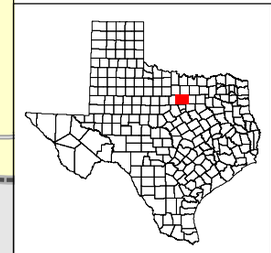

49452
2020 Census
PLANH2116 2021-10-02 16:30:04
PLANC2135 2021-10-08 13:04:09

Map ID 8900
10/10/21 13:48:13

TLC

RED RIVER COUNTY

State House Districts
Proposed Plan
PLANH2116

with

U.S. Congressional Districts
Proposed Plan
PLANC2135

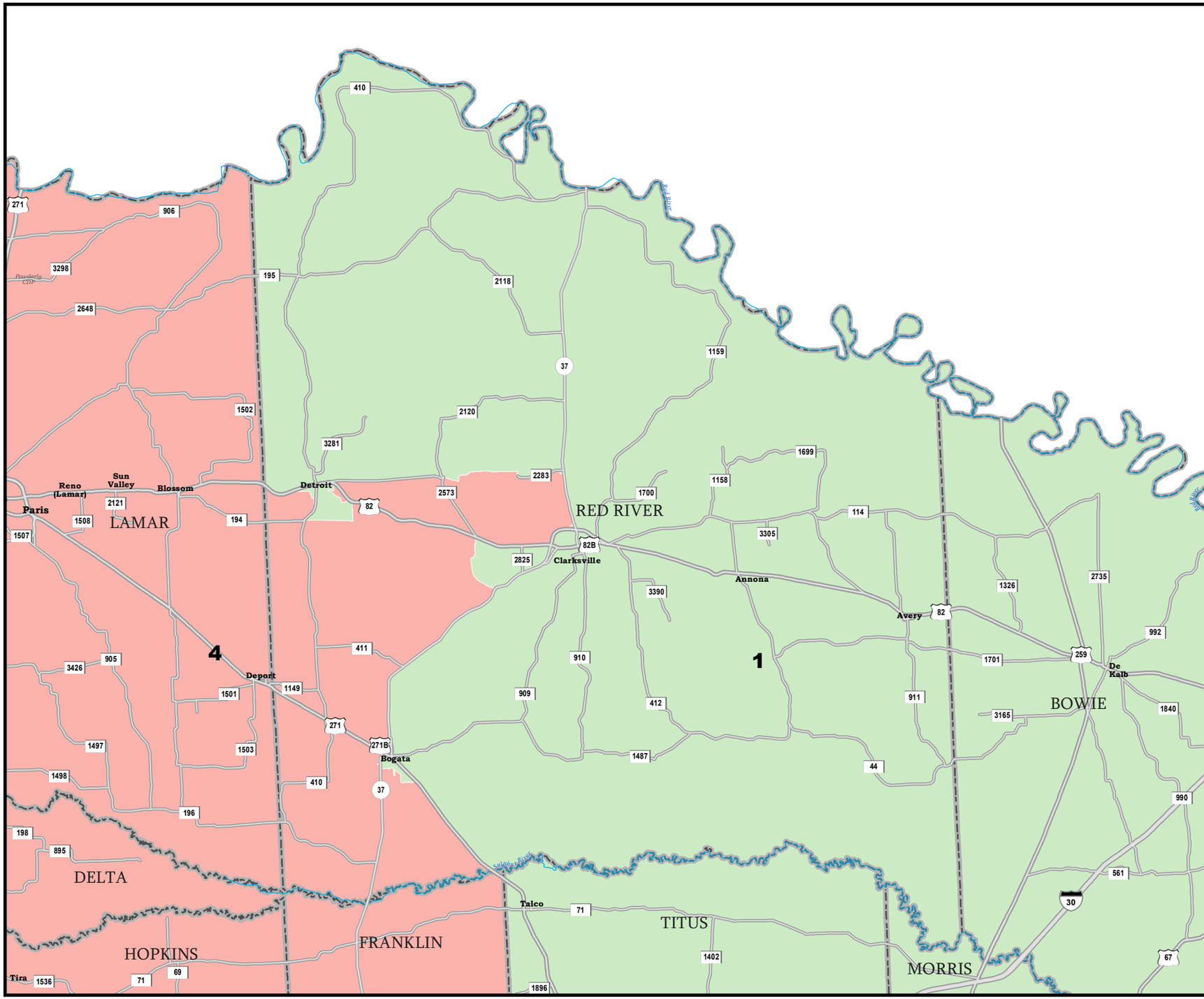

PLANH2116

COUNTIES

PLANC2135

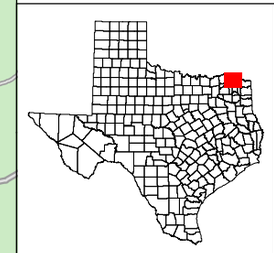

49452
2020 Census
PLANH2116 2021-10-02 16:30:04
PLANC2135 2021-10-08 13:04:09

Map ID 8900
10/10/21 13:48:13

TLC

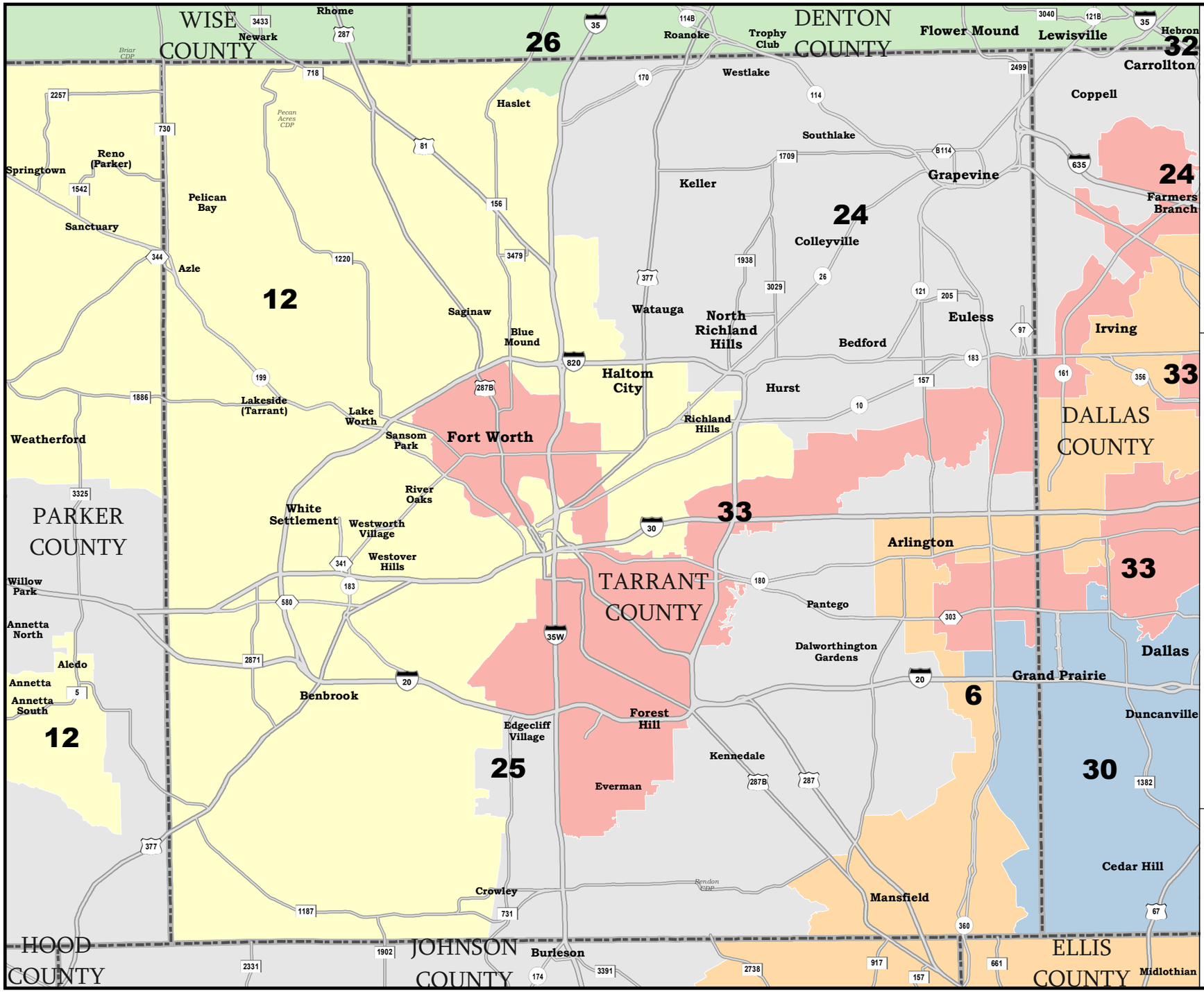

TARRANT COUNTY

State House Districts
Proposed Plan
PLANH2116

with

U.S. Congressional Districts
Proposed Plan
PLANC2135

PLANH2116

COUNTIES

PLANC2135

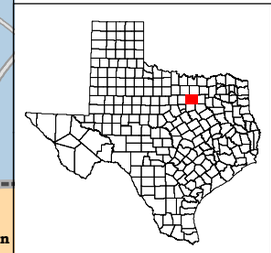

49452
2020 Census
PLANH2116 2021-10-02 16:30:04
PLANC2135 2021-10-08 13:04:09

Map ID 8900
10/10/21 13:48:13

TLC

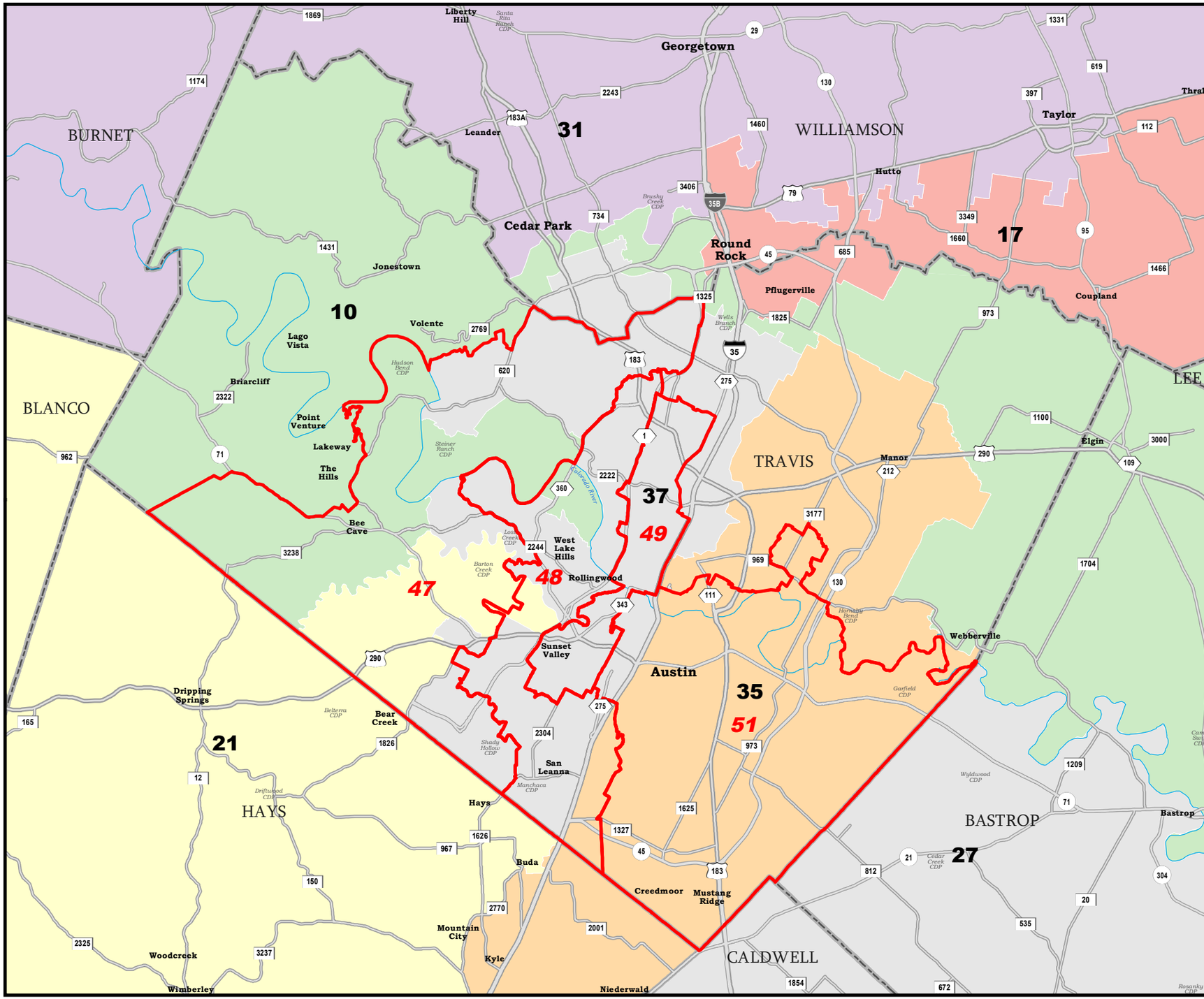

TRAVIS COUNTY

State House Districts
Proposed Plan
PLANH2116

with

U.S. Congressional Districts
Proposed Plan
PLANC2135

PLANH2116

COUNTIES

PLANC2135

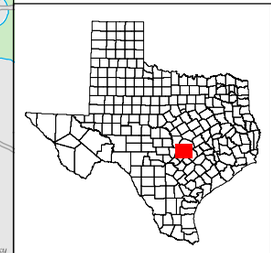

49452
2020 Census
PLANH2116 2021-10-02 16:30:04
PLANC2135 2021-10-08 13:04:09

Map ID 8900
10/10/21 13:48:13

TLC

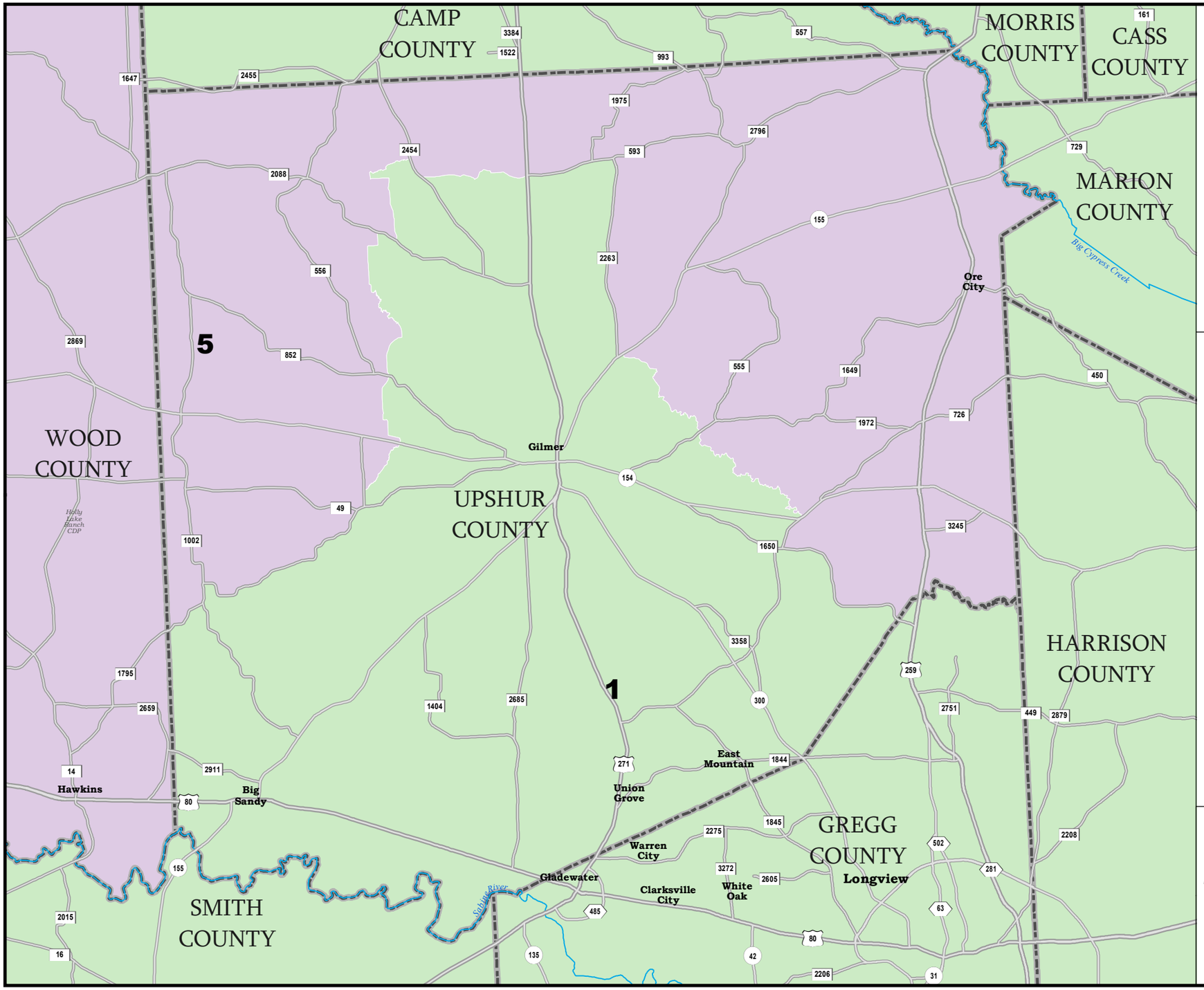

UPSHUR COUNTY

State House Districts
Proposed Plan
PLANH2116

with

U.S. Congressional Districts
Proposed Plan
PLANC2135

PLANH2116

COUNTIES

PLANC2135

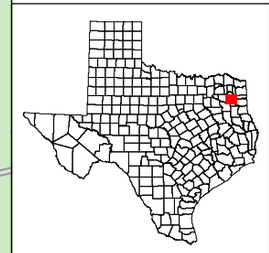

49452
2020 Census
PLANH2116 2021-10-02 16:30:04
PLANC2135 2021-10-08 13:04:09

Map ID 8900
10/10/21 13:48:13

TLC

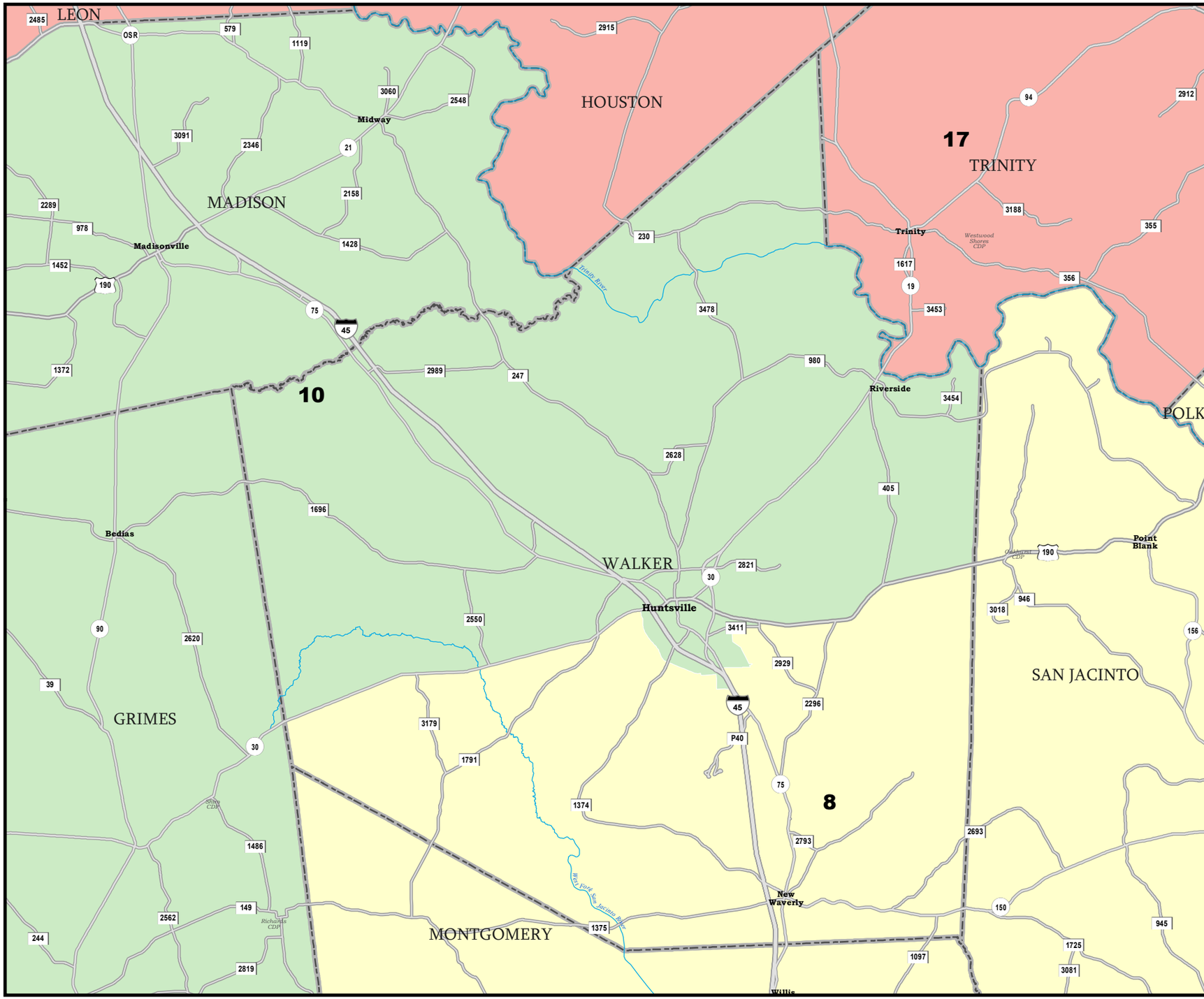

WALKER COUNTY

State House Districts
Proposed Plan
PLANH2116

with

U.S. Congressional Districts
Proposed Plan
PLANC2135

PLANH2116

COUNTIES

PLANC2135

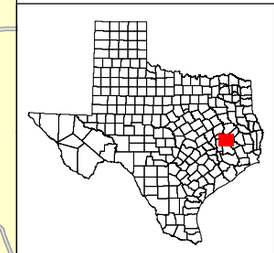

49452
2020 Census
PLANH2116 2021-10-02 16:30:04
PLANC2135 2021-10-08 13:04:09

Map ID 8900
10/10/21 13:48:13

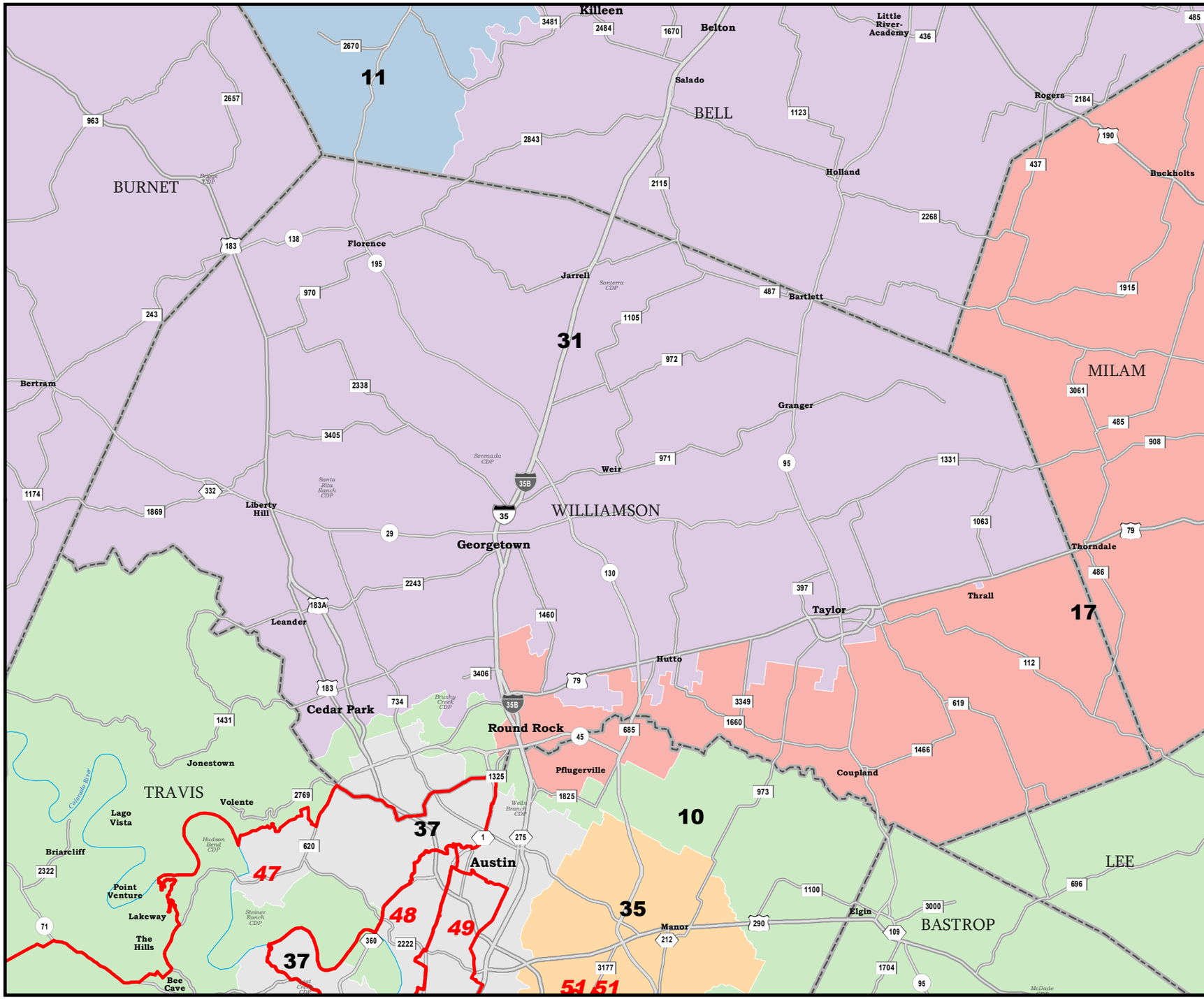

WILLIAMSON COUNTY

State House Districts
Proposed Plan
PLANH2116

with

U.S. Congressional Districts
Proposed Plan
PLANC2135

PLANH2116

COUNTIES

PLANC2135

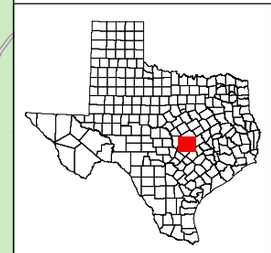

49452
2020 Census
PLANH2116 2021-10-02 16:30:04
PLANC2135 2021-10-08 13:04:09

Map ID 8900
10/10/21 13:48:13

TLC

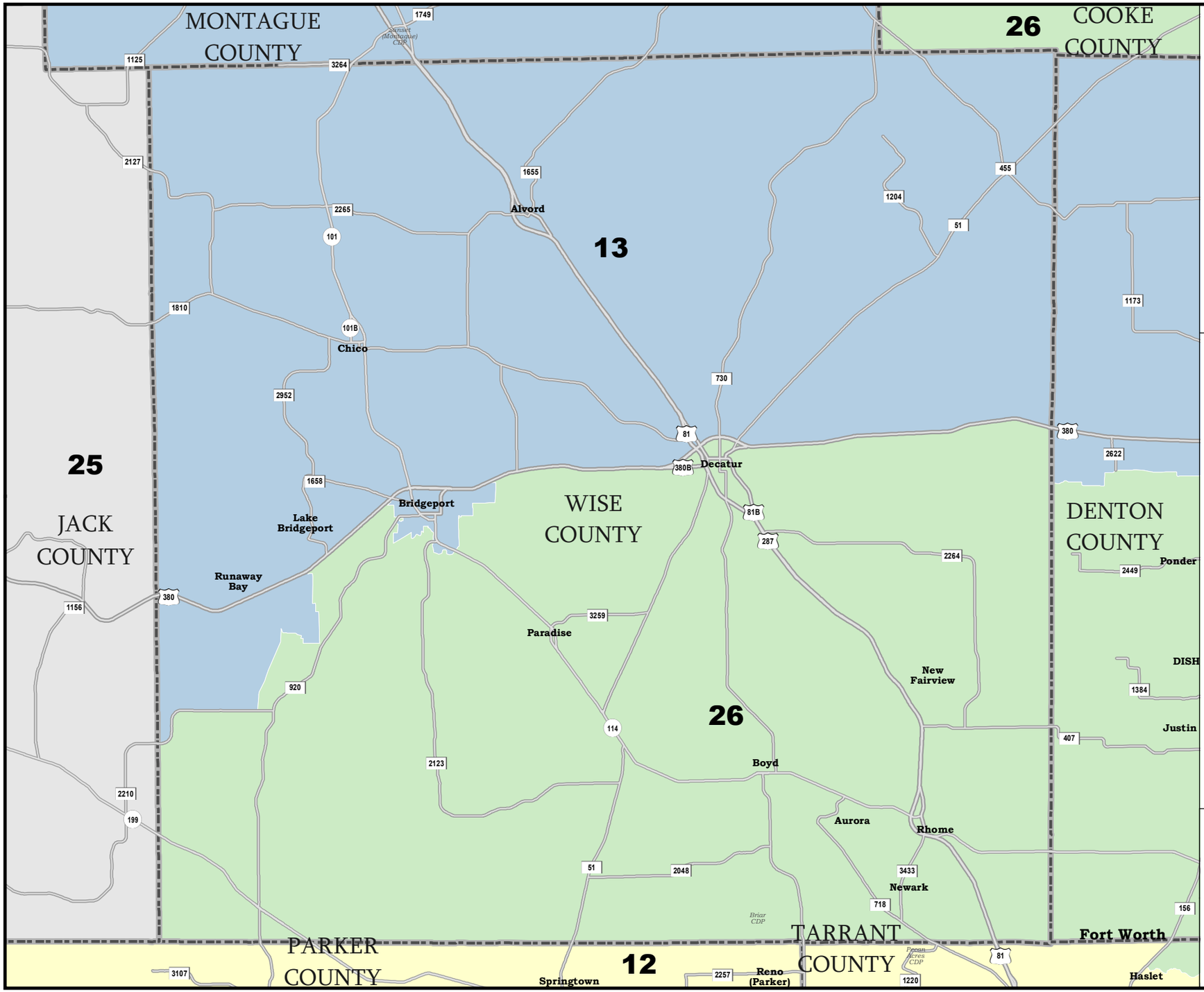

WISE COUNTY

State House Districts
Proposed Plan
PLANH2116

with

U.S. Congressional Districts
Proposed Plan
PLANC2135

PLANH2116

COUNTIES

PLANC2135

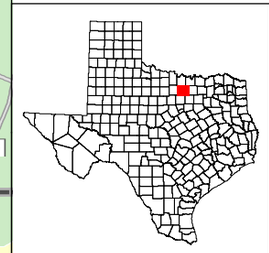

49452
2020 Census
PLANH2116 2021-10-02 16:30:04
PLANC2135 2021-10-08 13:04:09

Map ID 8900
10/10/21 13:48:13