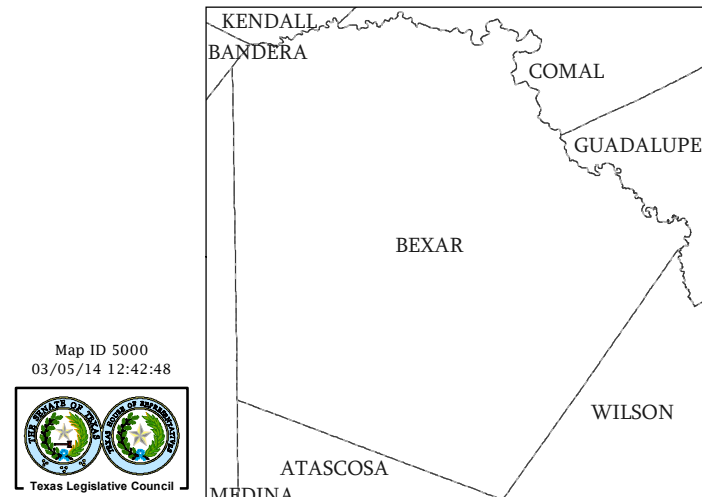
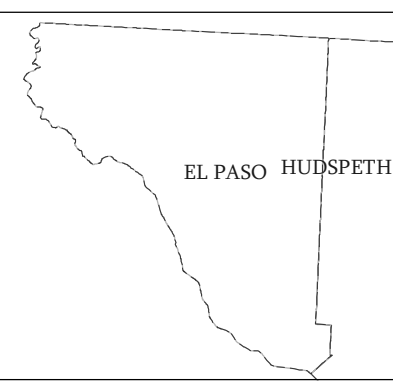
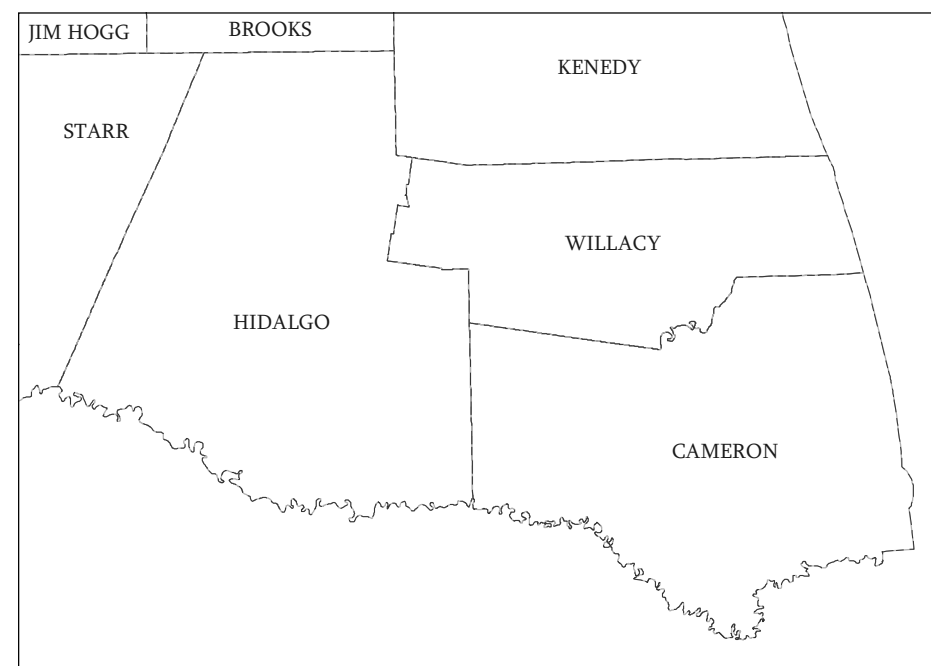
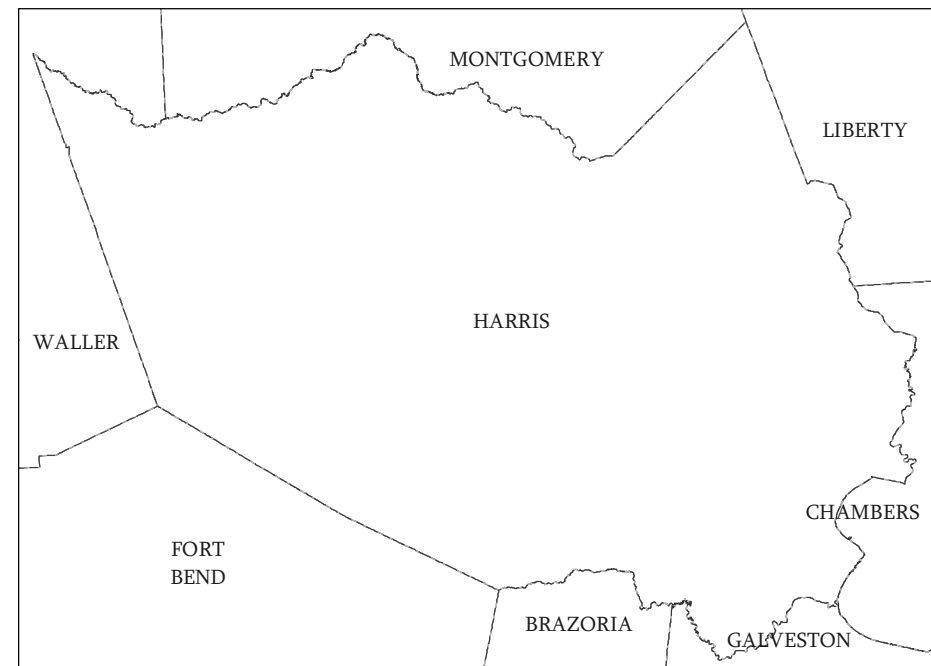
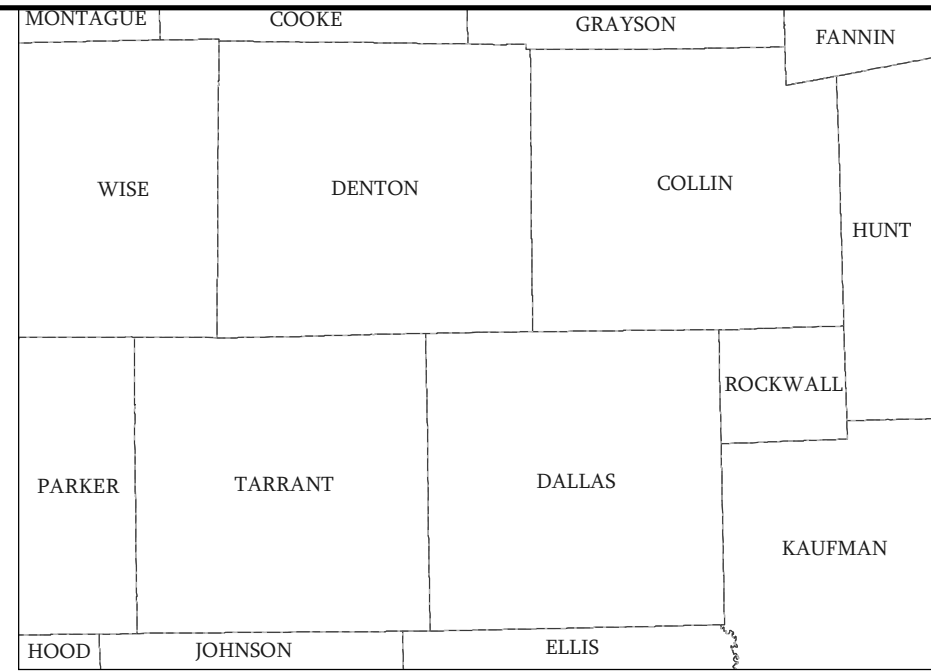
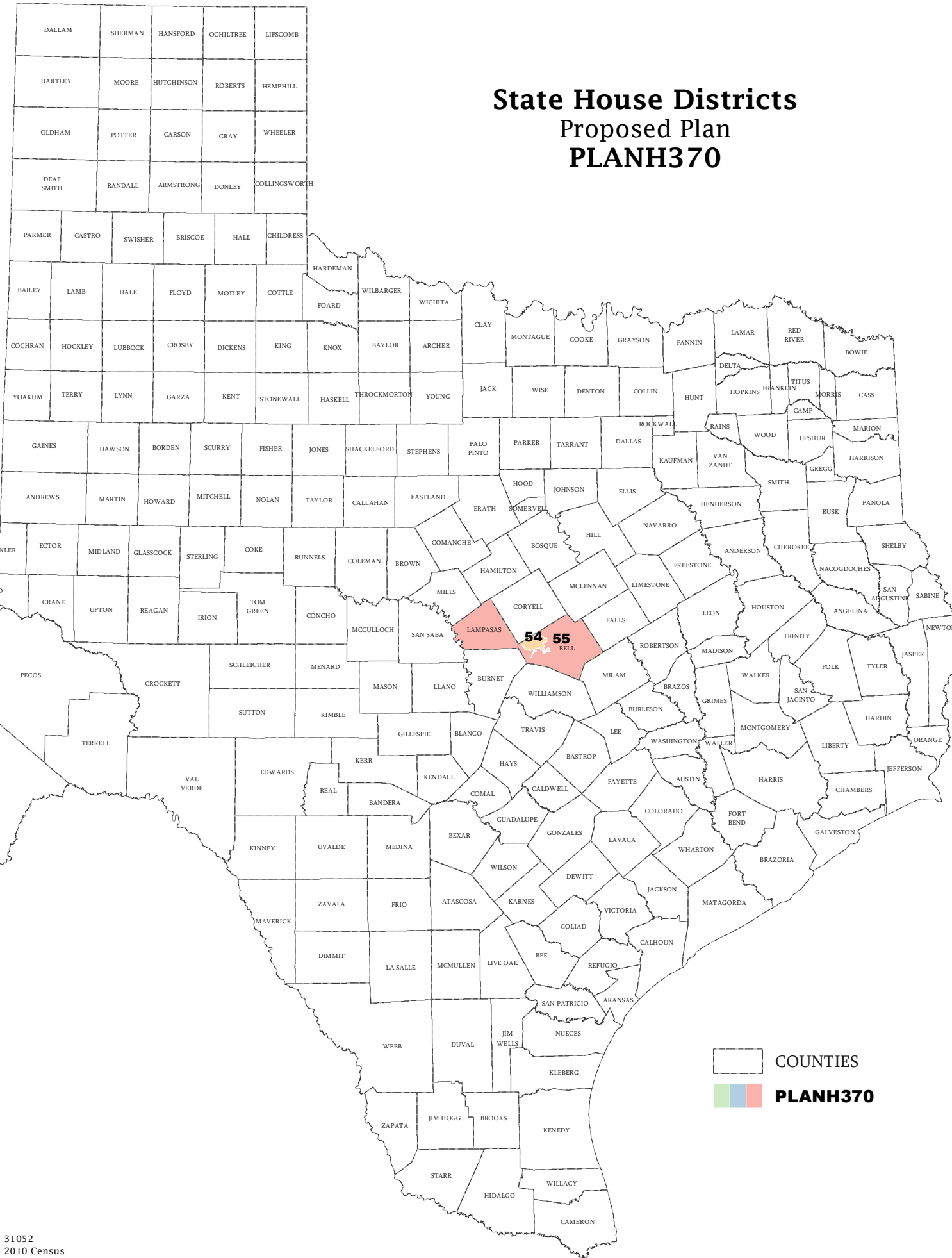
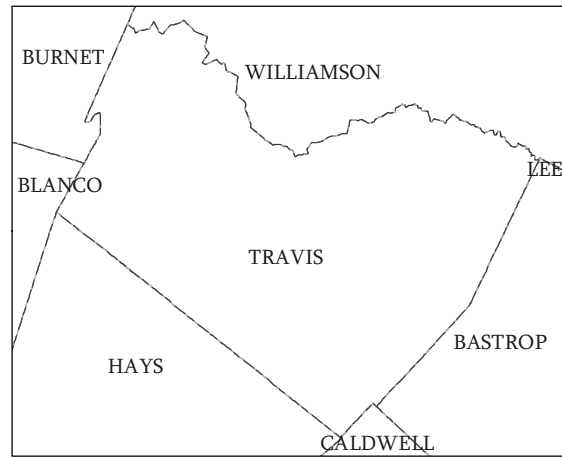


State House Districts Proposed Plan PLANH370



Map ID 5000
03/05/14 12:42:48



31052
2010 Census
PLANH370 2014-03-05 12:34:57