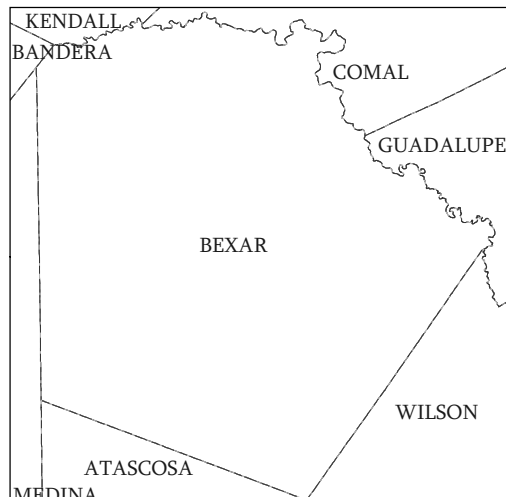
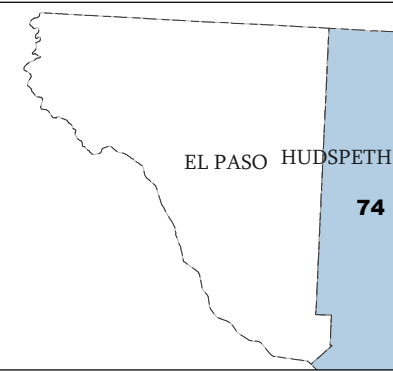
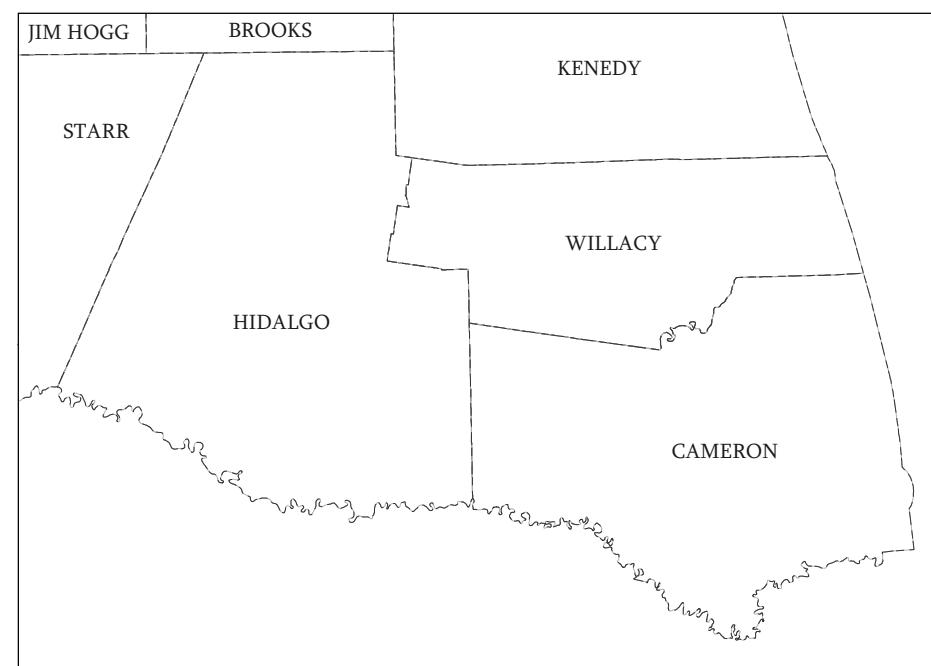
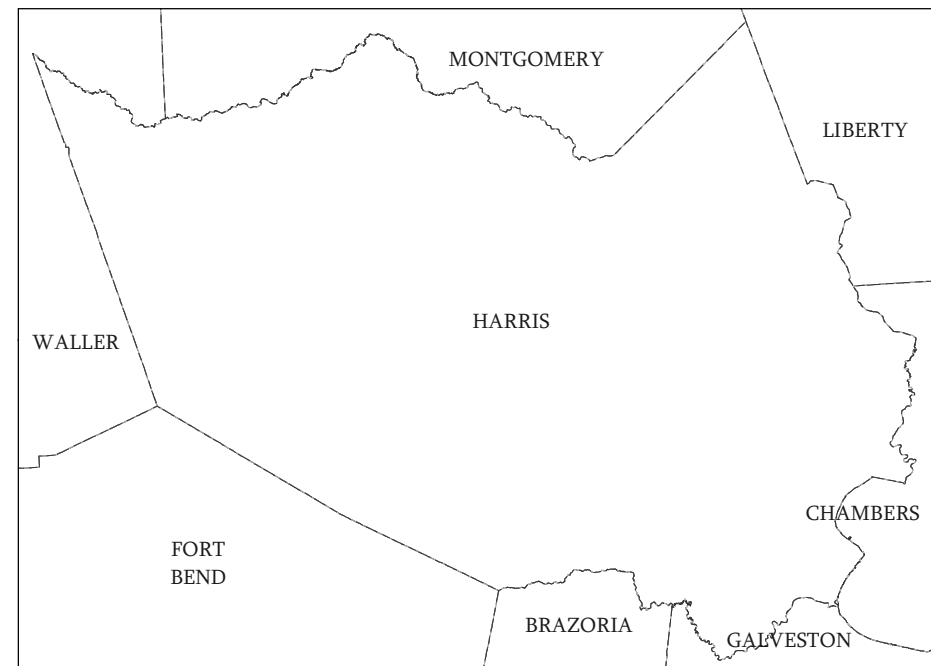
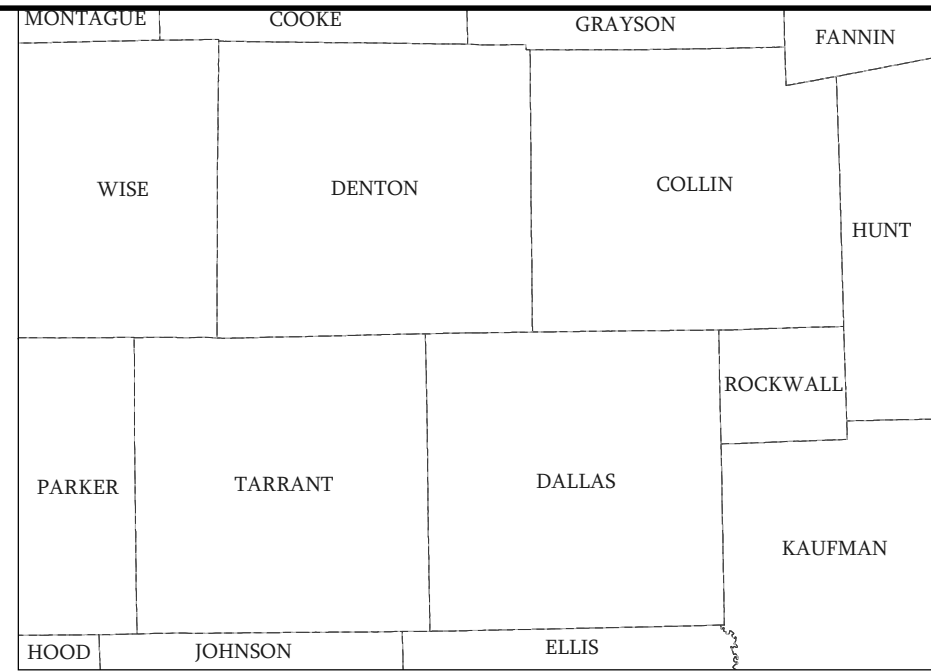
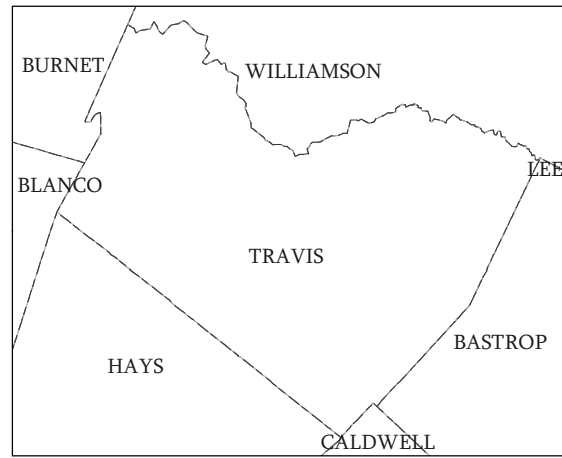
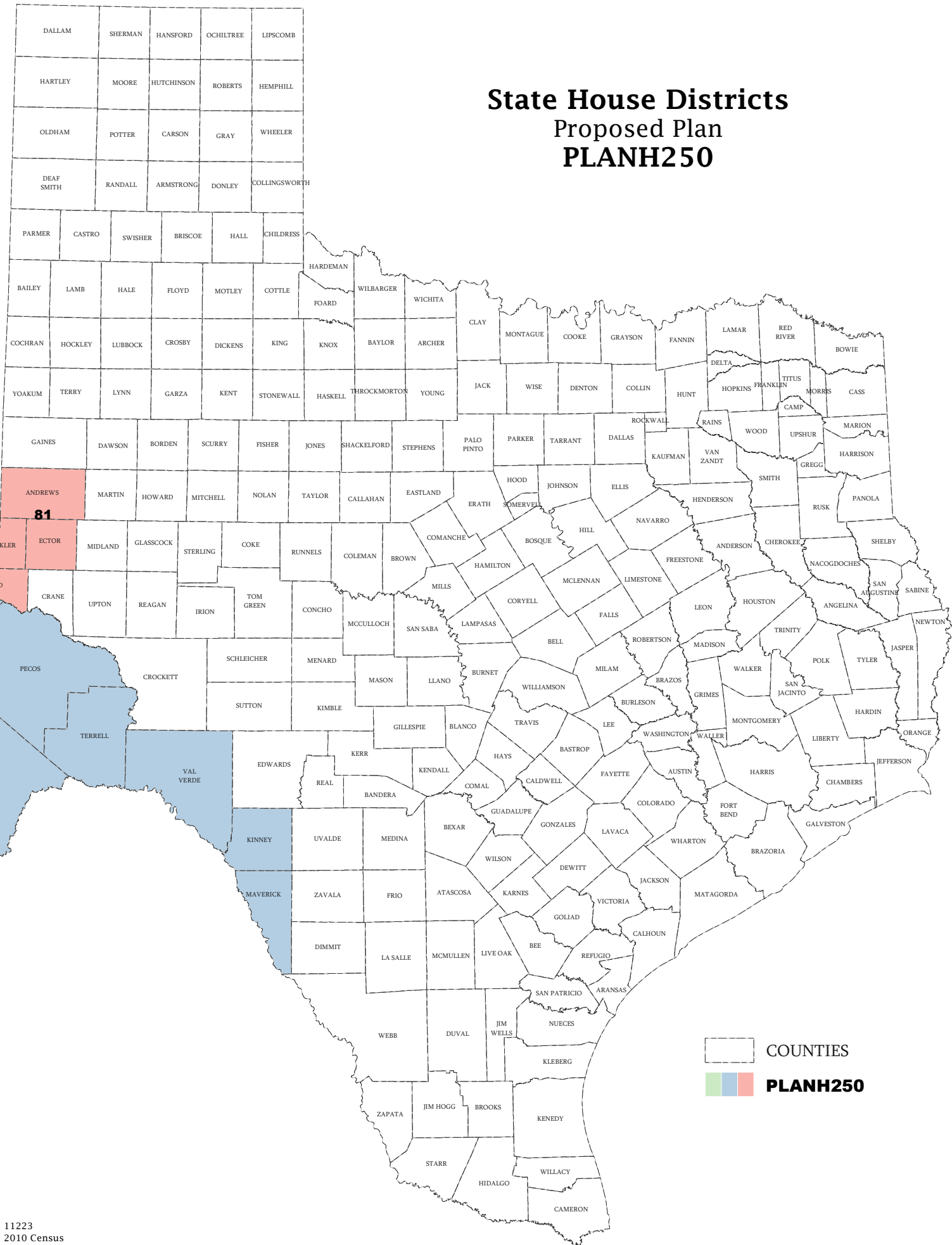


# State House Districts Proposed Plan PLANH250



COUNTIES  
 PLANH250

Map ID 5000  
04/27/11 19:12:05



11223  
2010 Census  
PLANH250 2011-04-27 09:27:51