State House Districts

87th Legislature (2021-2022)

PLANH414

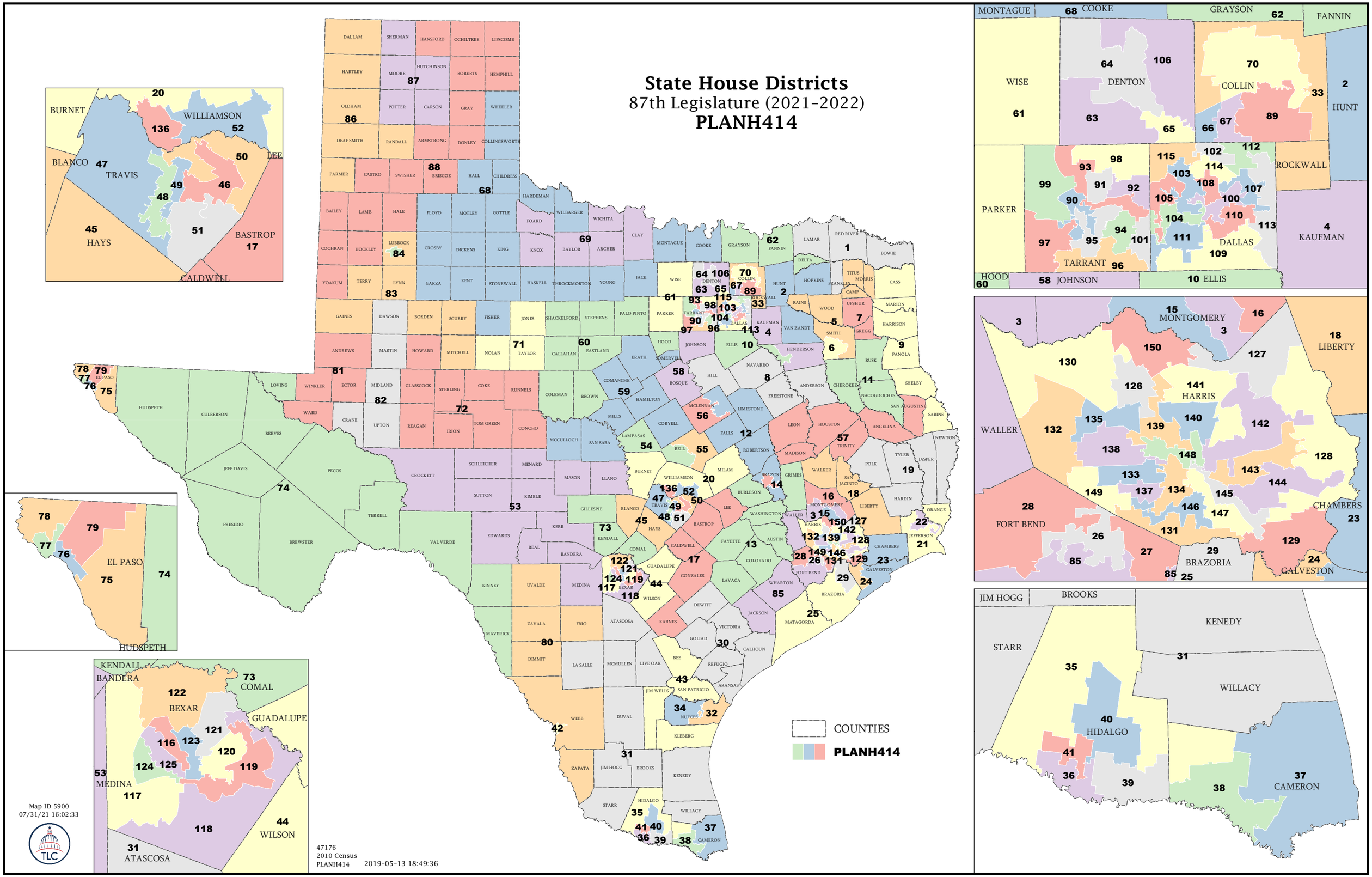

Map ID 5900
07/31/21 16:02:33

47176
2010 Census
PLANH414
2019-05-13 18:49:36

DISTRICT 1

State House Districts

87th Legislature (2021-2022)

PLANH414

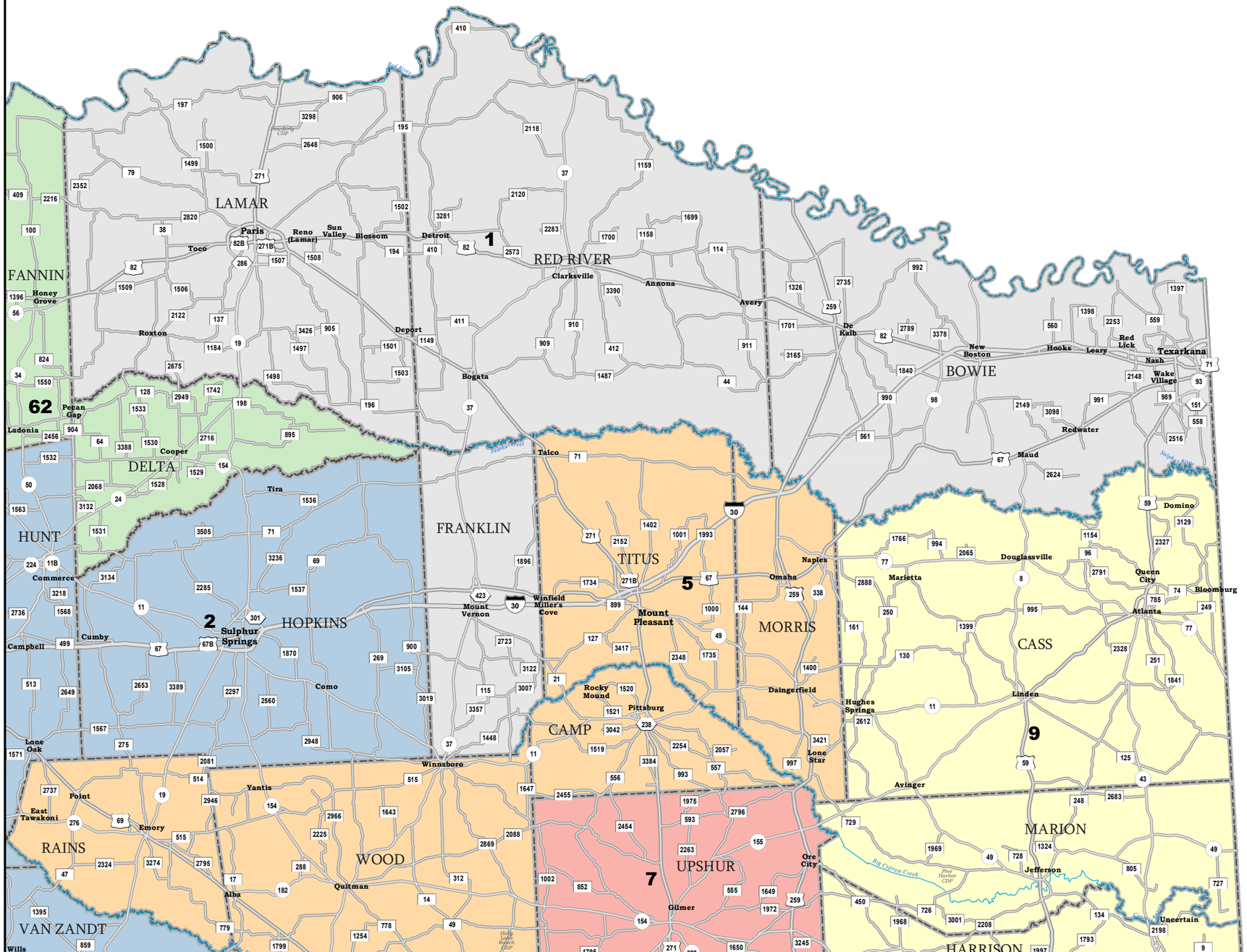

COUNTIES

PLANH414

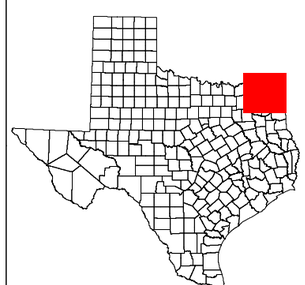

47176
2010 Census
PLANH414 2019-05-13 18:49:36

Map ID 5900
07/31/21 16:02:33

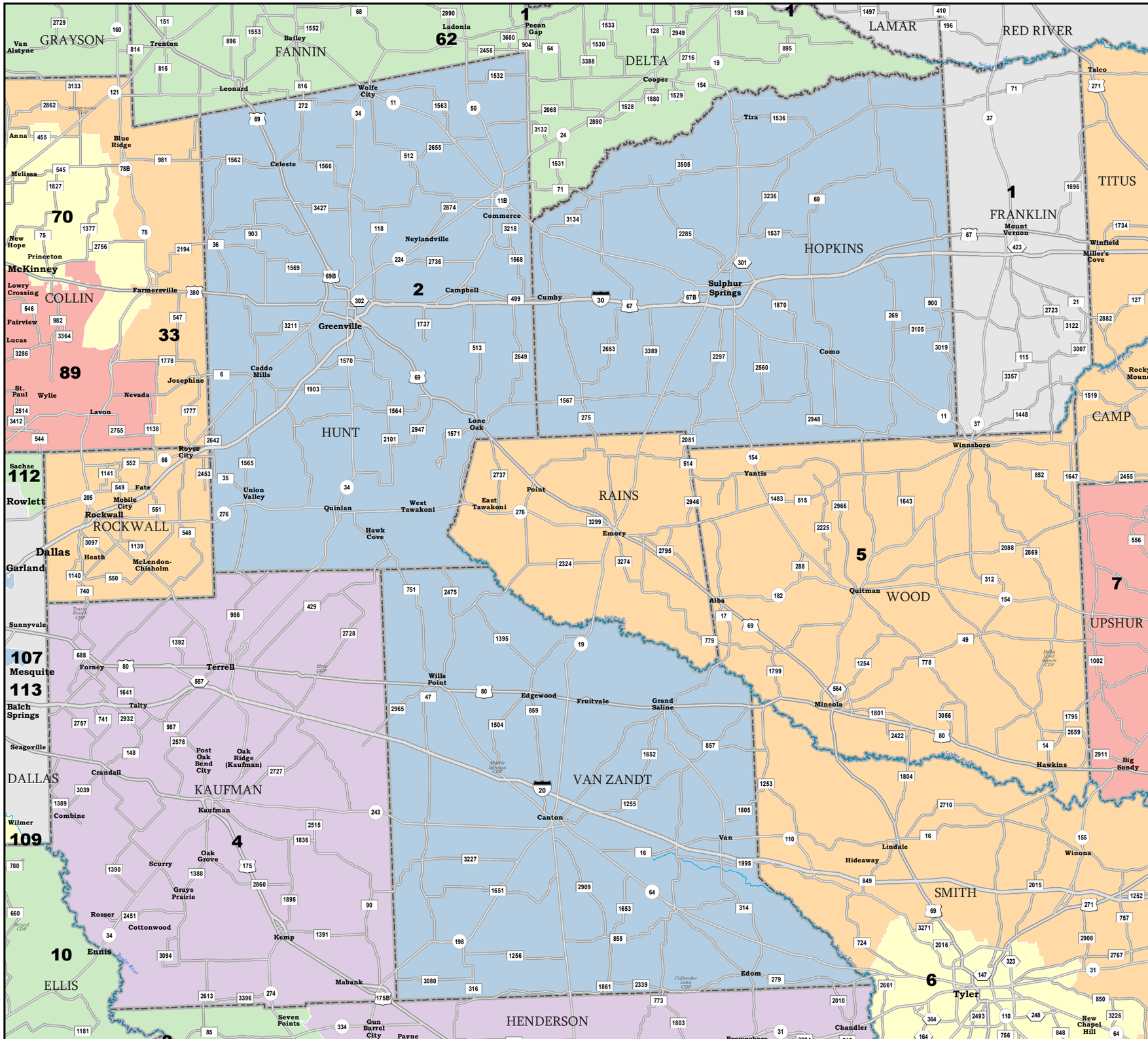

DISTRICT 2

State House Districts

87th Legislature (2021–2022)

PLANH414

COUNTIES

PLANH414

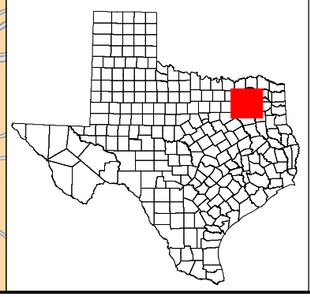

Map ID 5900
07/31/21 16:02:33

47176
2010 Census
PLANH414 2019-05-13 18:49:36

DISTRICT 3

State House Districts

87th Legislature (2021-2022)

PLANH414

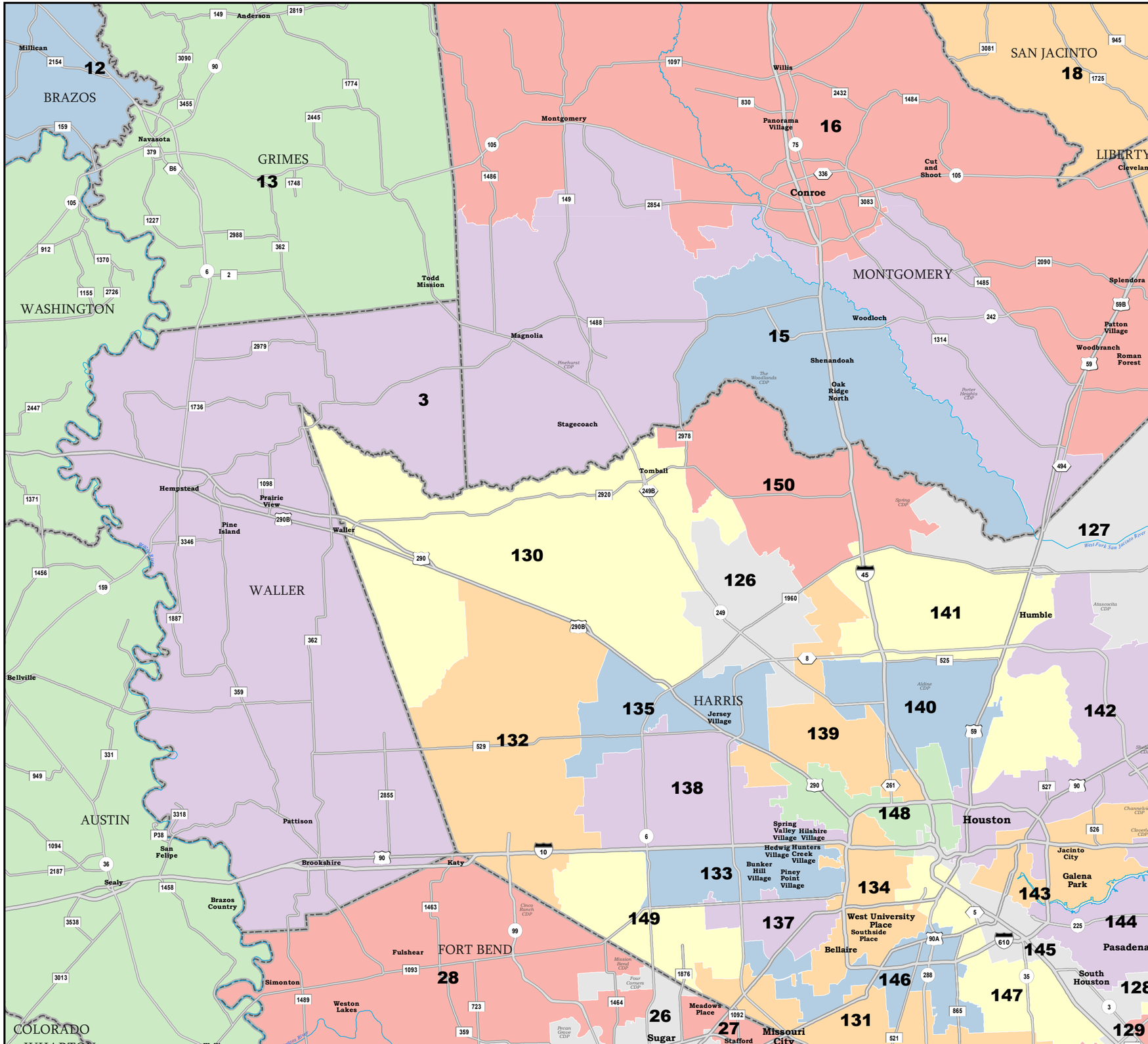

COUNTIES

PLANH414

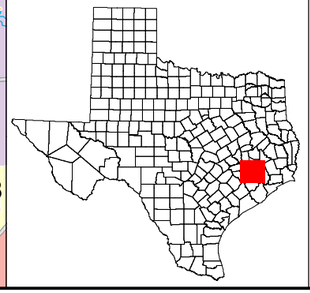

Map ID 5900
07/31/21 16:02:33

47176
2010 Census
PLANH414 2019-05-13 18:49:36

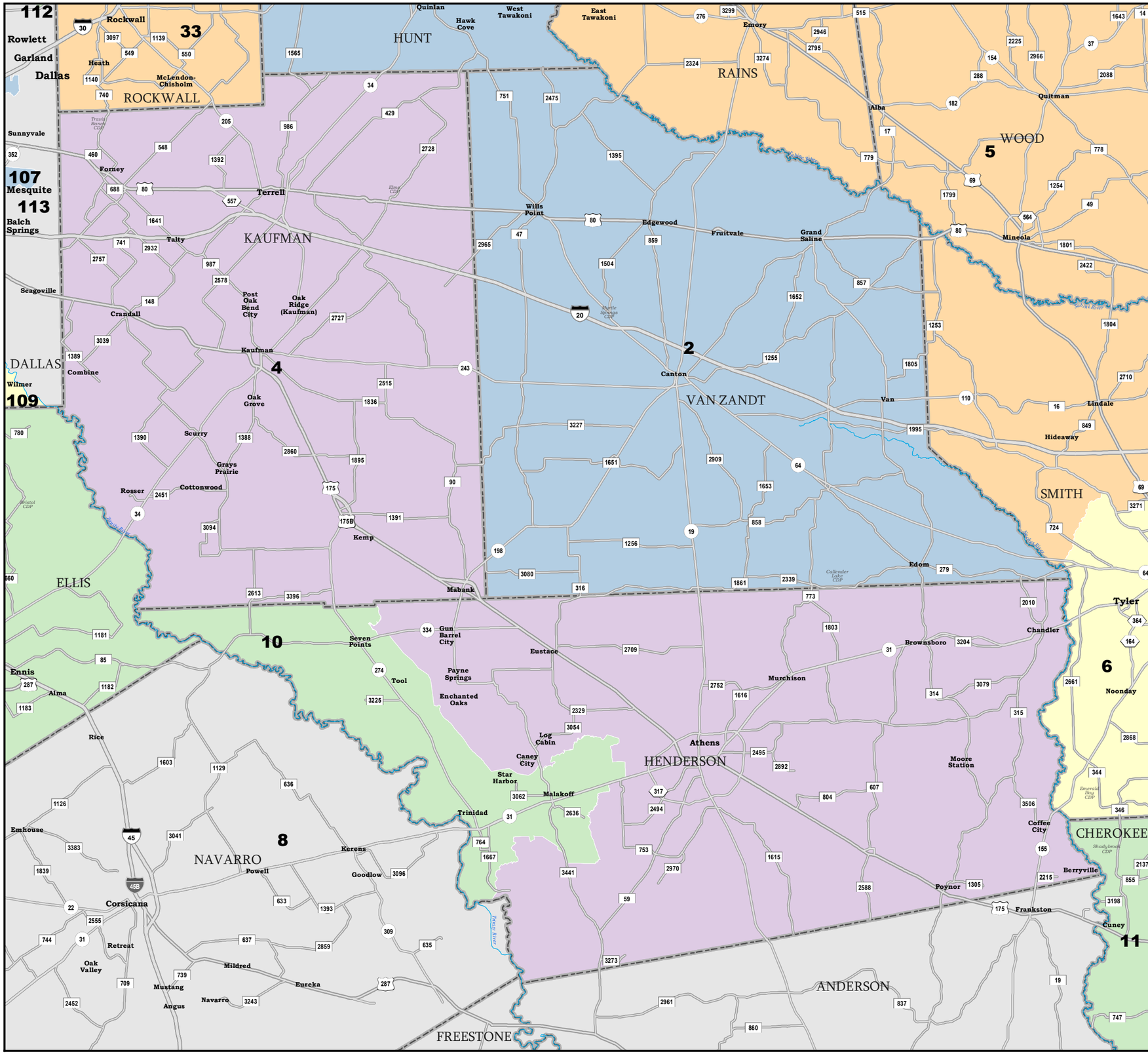

DISTRICT 4

State House Districts

87th Legislature (2021-2022)

PLANH414

COUNTIES

PLANH414

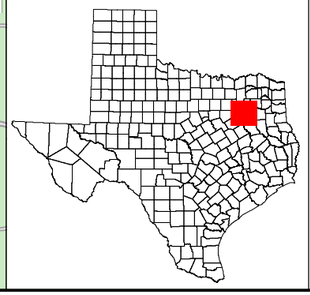

47176
2010 Census
PLANH414 2019-05-13 18:49:36

Map ID 5900
07/31/21 16:02:33

TLC

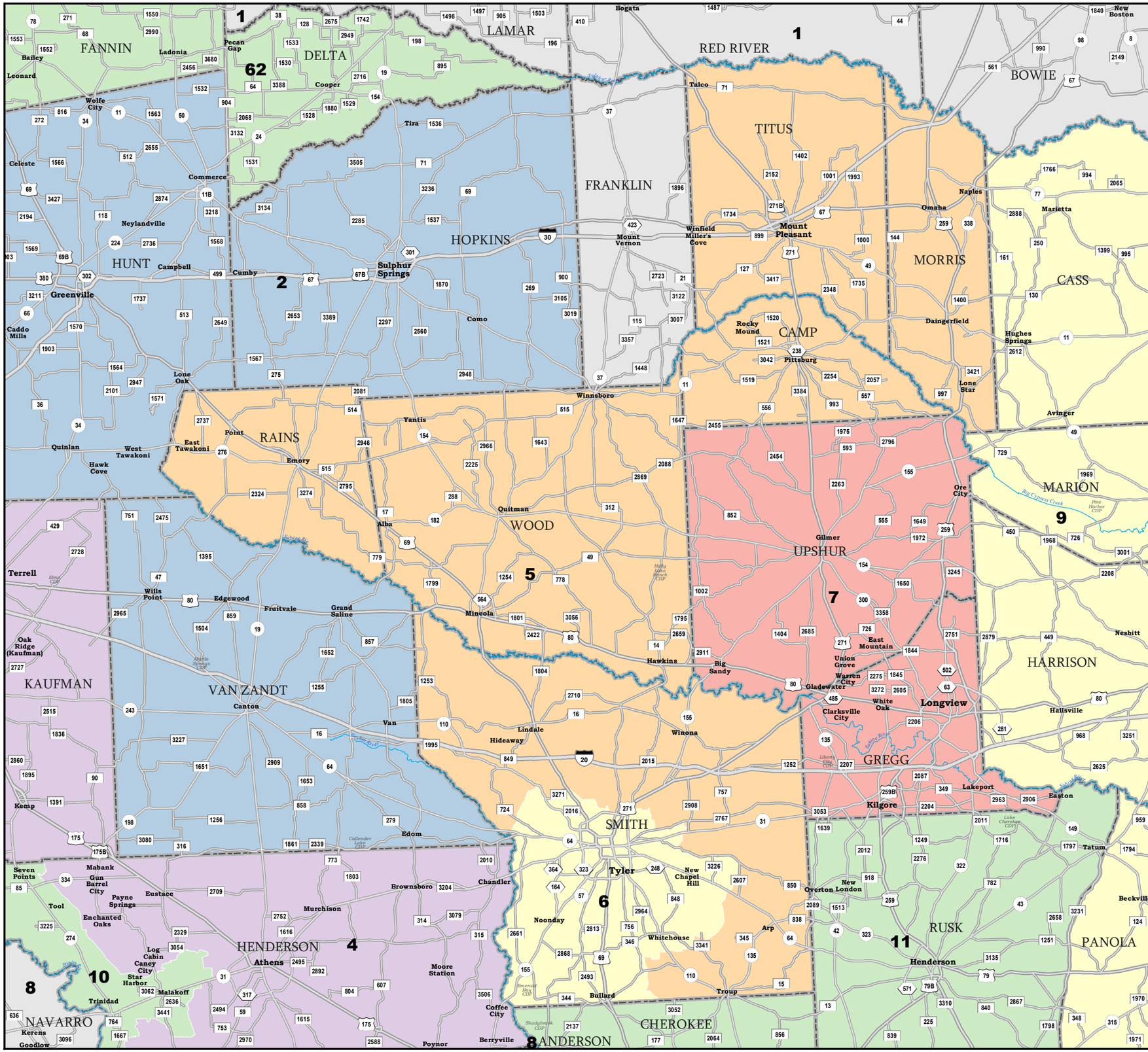

DISTRICT 5

State House Districts

87th Legislature (2021-2022)

PLANH414

COUNTIES

PLANH414

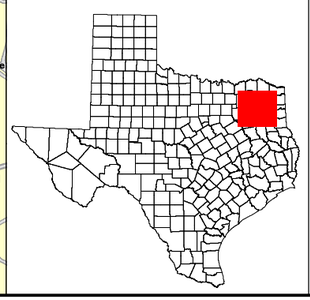

47176
2010 Census
PLANH414 2019-05-13 18:49:36

Map ID 5900
07/31/21 16:02:33

DISTRICT 6

State House Districts
87th Legislature (2021-2022)
PLANH414

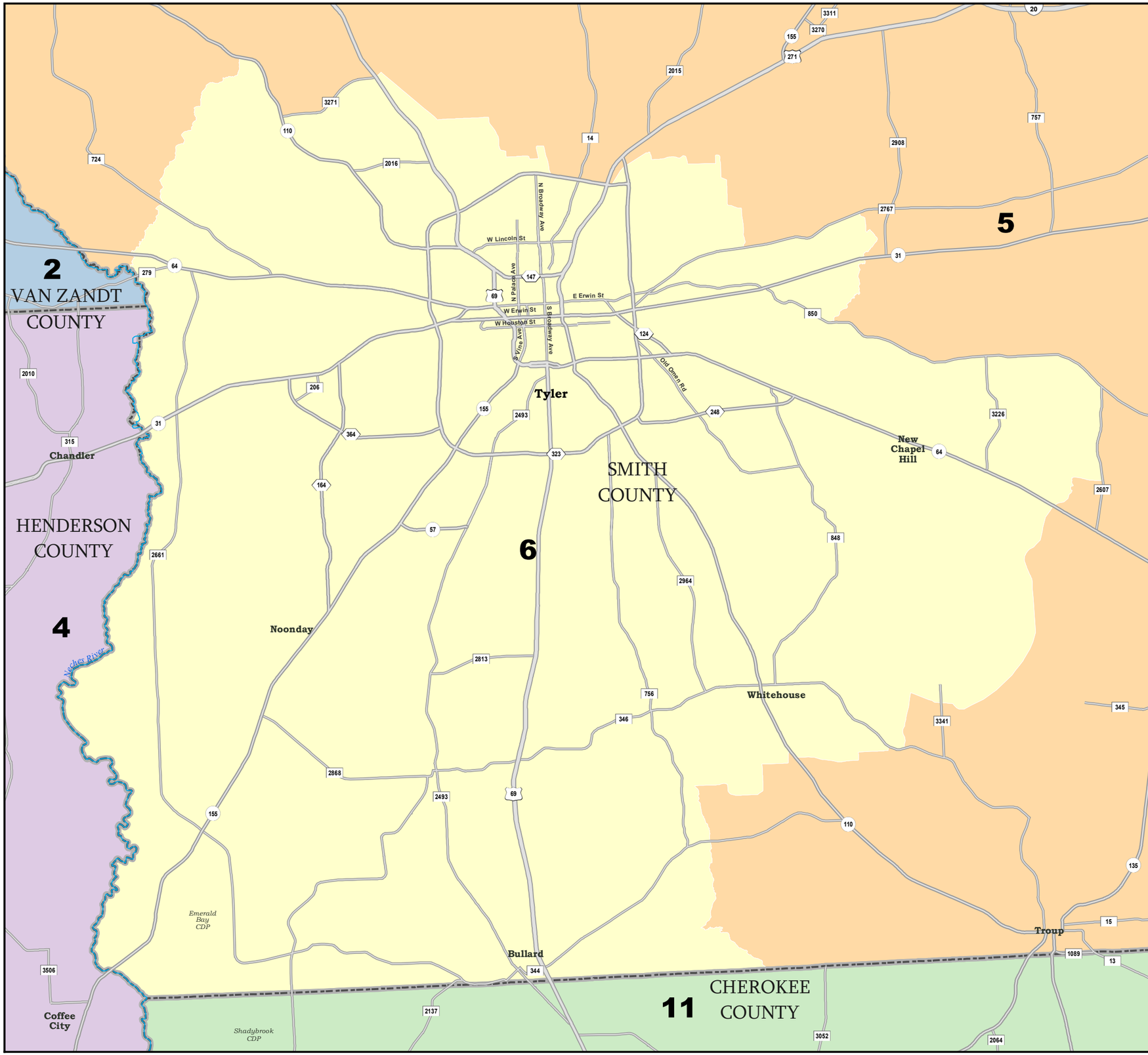

COUNTIES
PLANH414

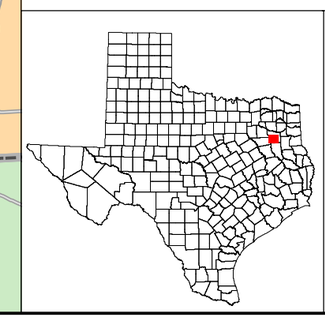

Map ID 5900
07/31/21 16:02:33

47176
2010 Census
PLANH414 2019-05-13 18:49:36

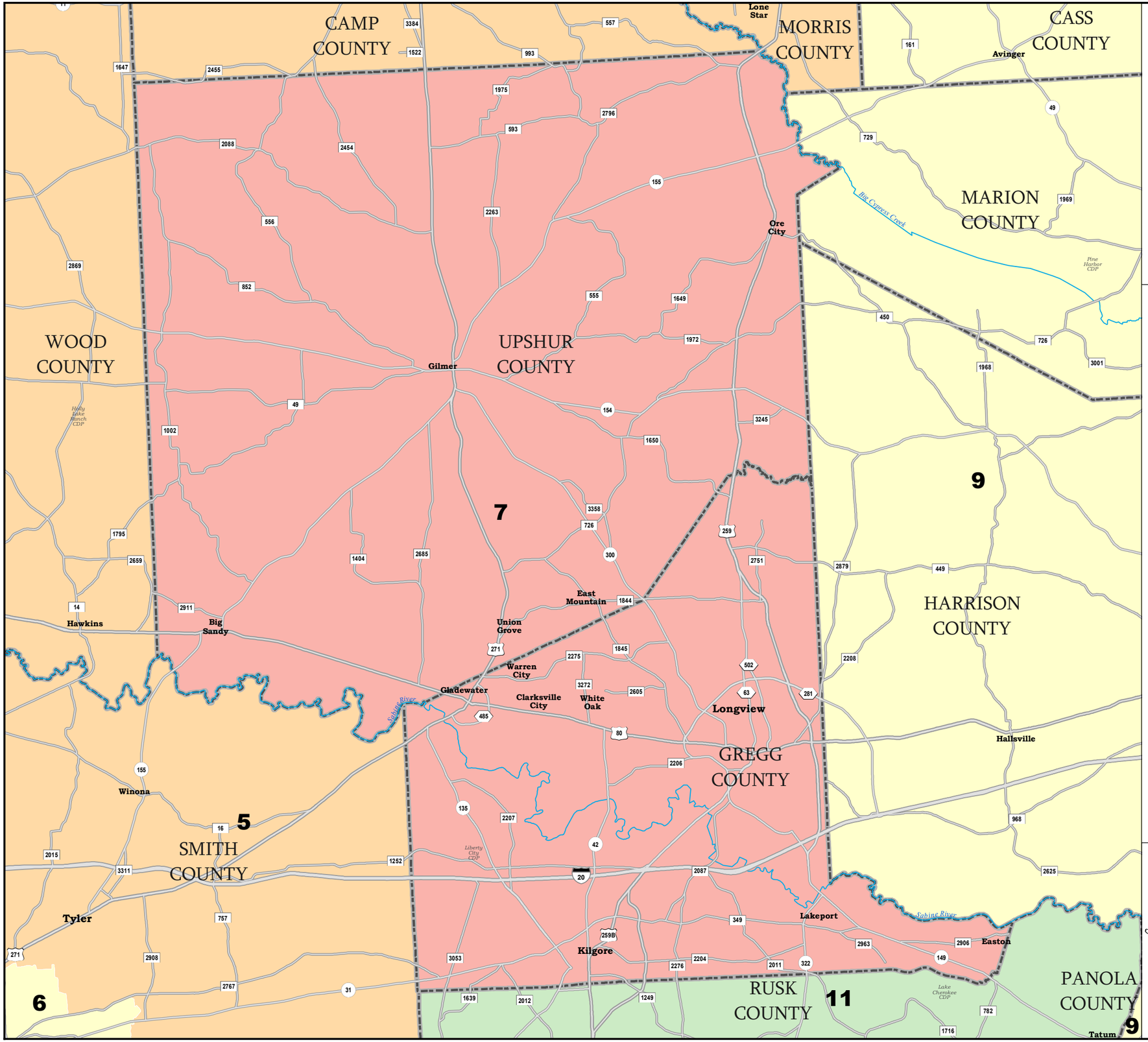

DISTRICT 7

State House Districts

87th Legislature (2021-2022)

PLANH414

COUNTIES

PLANH414

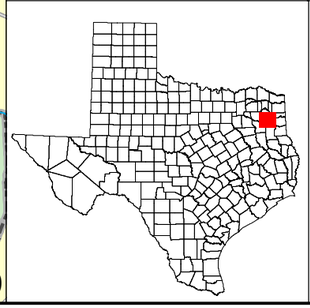

47176
2010 Census
PLANH414 2019-05-13 18:49:36

Map ID 5900
07/31/21 16:02:33

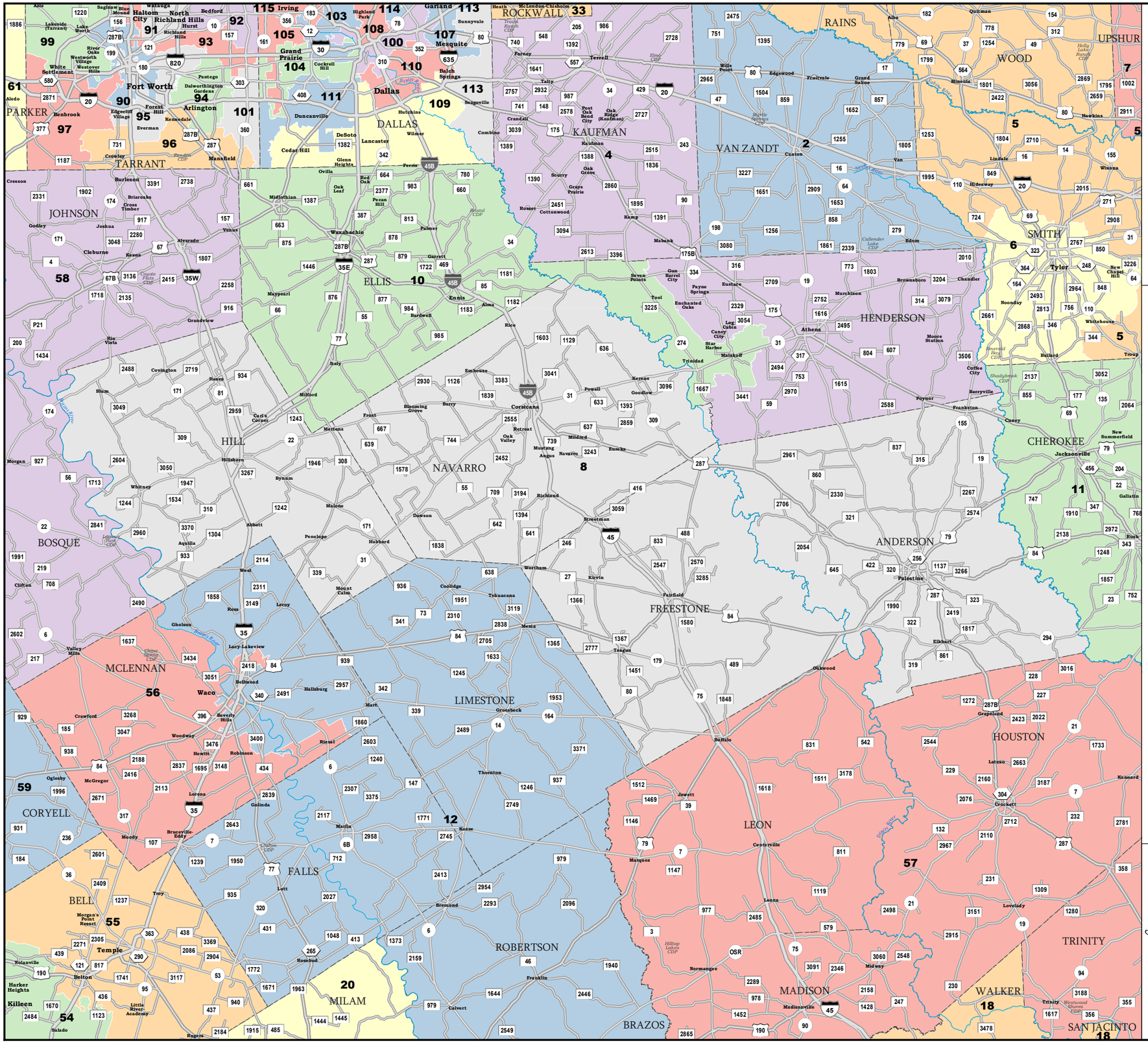

DISTRICT 8

State House Districts

87th Legislature (2021-2022)

PLANH414

COUNTIES

PLANH414

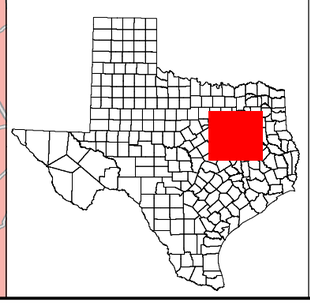

47176
2010 Census
PLANH414 2019-05-13 18:49:36

Map ID 5900
07/31/21 16:02:33

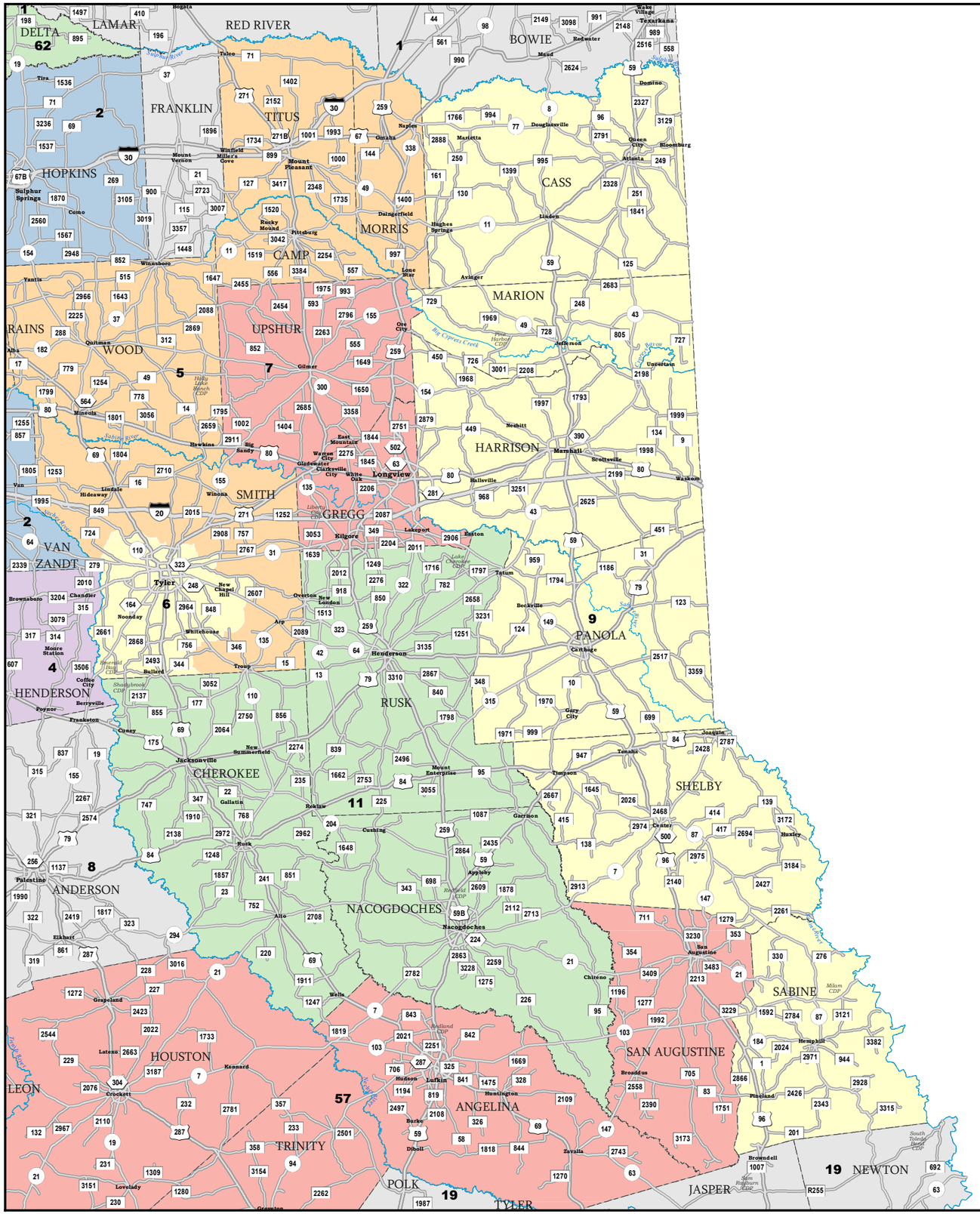

DISTRICT 9

State House Districts

87th Legislature (2021-2022)

PLANH414

COUNTIES

PLANH414

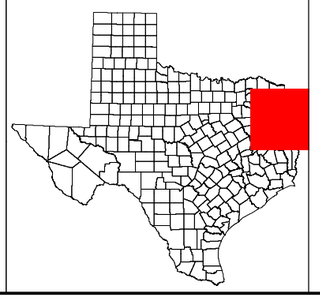

47176
2010 Census
PLANH414 2019-05-13 18:49:36

Map ID 5900
07/31/21 16:02:33

DISTRICT 10

State House Districts

87th Legislature (2021-2022)

PLANH414

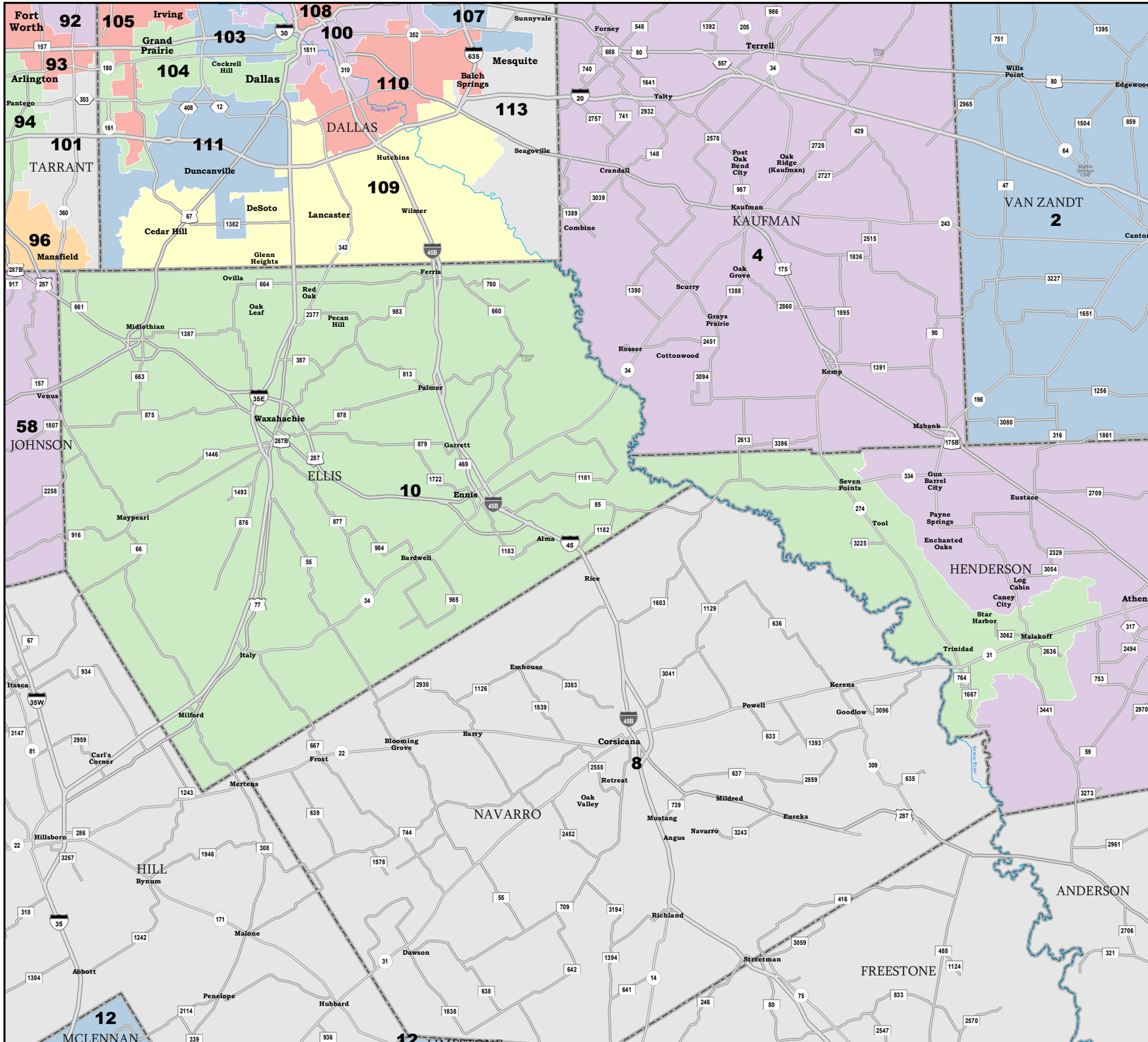

COUNTIES

PLANH414

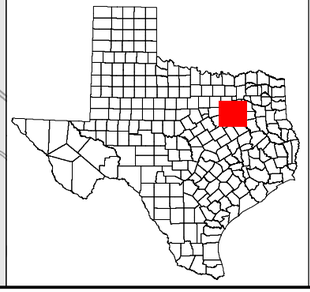

47176
2010 Census
PLANH414 2019-05-13 18:49:36

Map ID 5900
07/31/21 16:02:33

TLC

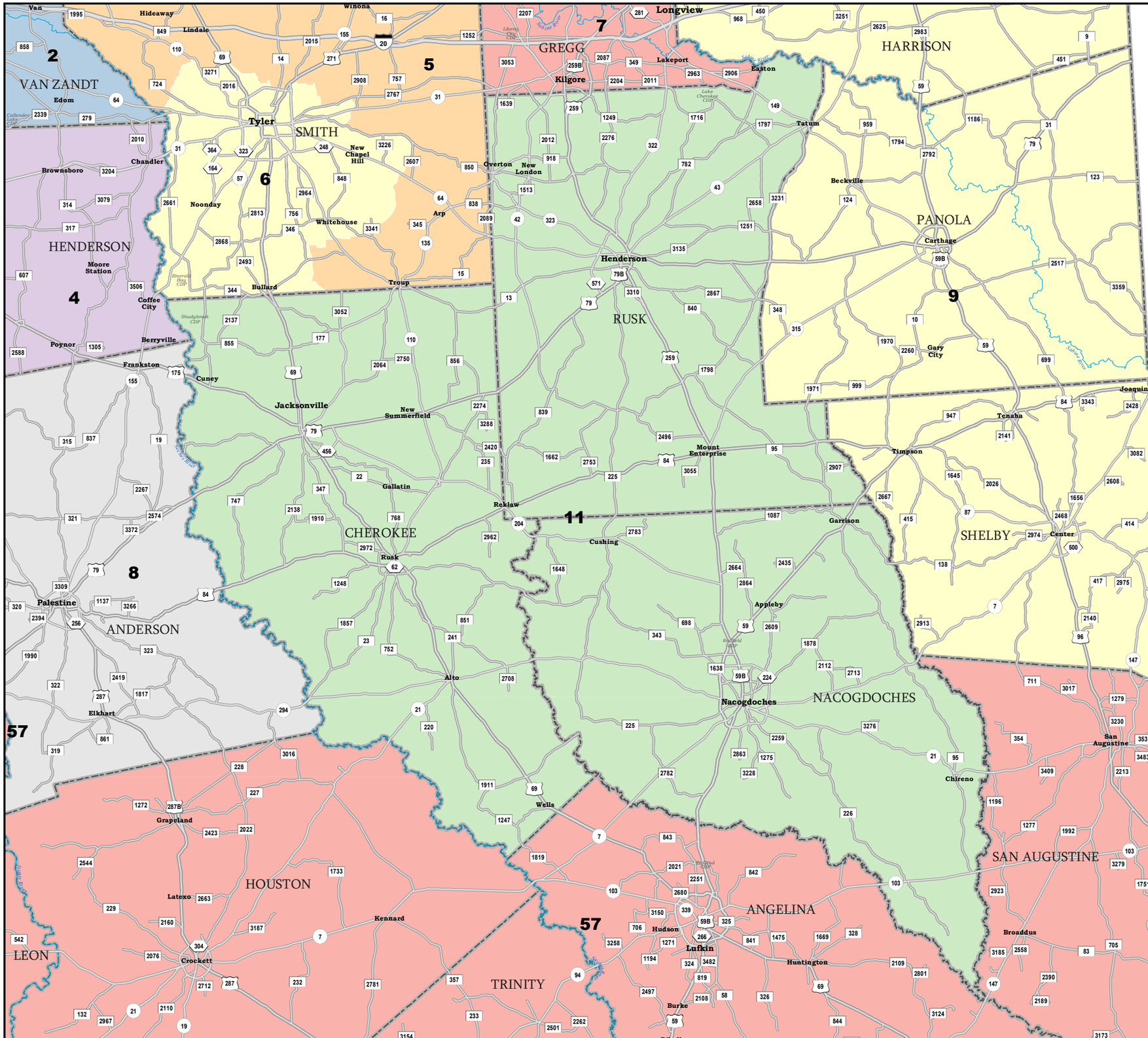

DISTRICT 11

State House Districts

87th Legislature (2021-2022)

PLANH414

COUNTIES

PLANH414

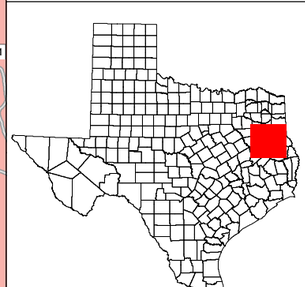

Map ID 5900
07/31/21 16:02:33

47176
2010 Census
PLANH414 2019-05-13 18:49:36

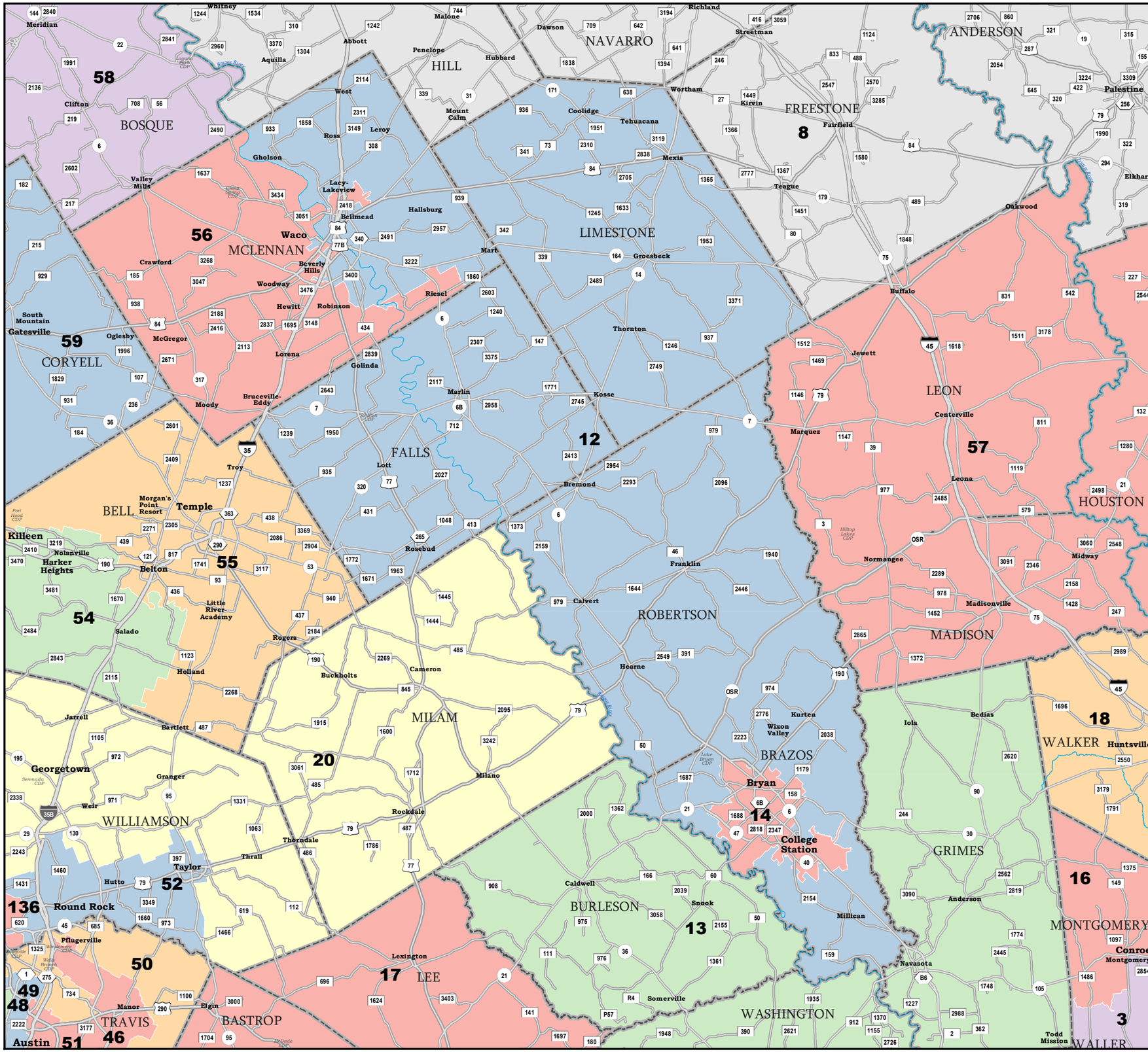

DISTRICT 12

State House Districts

87th Legislature (2021-2022)

PLANH414

COUNTIES

PLANH414

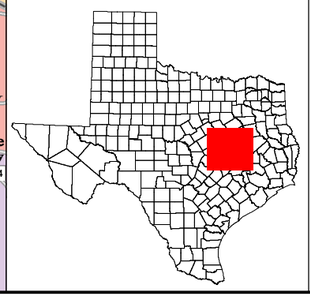

47176
2010 Census
PLANH414 2019-05-13 18:49:36

Map ID 5900
07/31/21 16:02:33

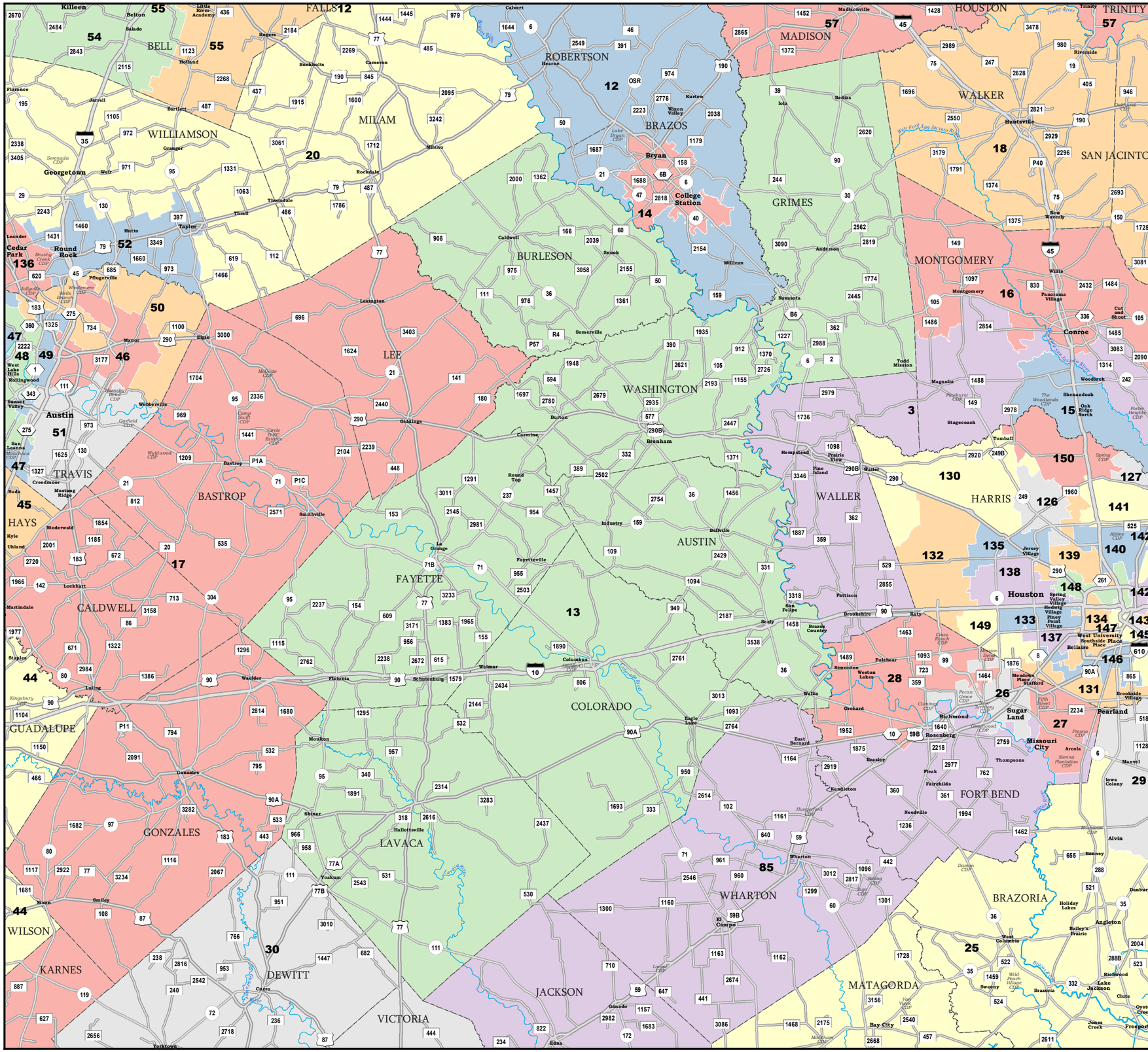
ROBERTSON
MADISON
HOUSTON
TRINITY
WALKER
SAN JACINTO
BELL
WILLIAMSON
MILAM
BRAZOS
GRIMES
BURLESON
MONTGOMERY
LEE
WASHINGTON
TRAVIS
BASTROP
HAYS
WALLER
HARRIS
AUSTIN
FAYETTE
CALDWELL
COLORADO
GUADALUPE
GONZALES
LAVACA
FORT BEND
WHARTON
WILSON
KARNES
DEWITT
JACKSON
VICTORIA
MATAGORDA
BRAZORIA
Austin
Houston
Sugar Land
Pearland
Missouri City
Conroe
Bryan
College Station
Georgetown
Round Rock
Cedar Park
Pflugerville
Taylor
Elgin
Manor
Lockhart
Luling
Seguin
Gonzales
Columbus
Rosenberg
Richmond
Alvin
Angleton
Lake Jackson
Freeport
Huntsville
Cut and Shoot
Woodloch
Shenandoah
Oak Ridge North
Tomball
Waller
Hempstead
Brenham
Burton
Giddings
Bastrop
Smithville
Elgin
Taylor
Hutto
Thrall
Thorndale
Rockdale
Milano
Calvert
Hearne
Franklin
Madisonville
Riverside
Huntsville
New Waverly
Willis
Montgomery
Magnolia
Todd Mission
Stagecoach
Navasota
Somerville
Caldwell
Snook
Millican
Anderson
Bedias
Iola
Kurten
Wixon Valley
Bryan
Lexington
Dale
Luling
Staples
Kingsbury
Martindale
Lockhart
Niederwald
Kyle
Uhland
Buda
Creedmoor
Mustang Ridge
Webberville
Smithville
Bastrop
Cedar Park
Leander
Round Rock
Pflugerville
Hutto
Taylor
Thrall
Thorndale
Rockdale
Milano
Granger
Weir
Jarrell
Florence
Burlington
Holland
Rogers
Belton
Killeen
Salado
Little River-Academy
Buckholts
Cameron
Milano
Calvert
Hearne
Franklin
Madisonville
Riverside
Trinity
Huntsville
New Waverly
Willis
Montgomery
Magnolia
Todd Mission
Navasota
Somerville
Caldwell
Snook
Millican
Anderson
Bedias
Iola
Kurten
Wixon Valley
Bryan
Lexington
Dale
Luling
Staples
Kingsbury
Martindale
Lockhart
Niederwald
Kyle
Uhland
Buda
Creedmoor
Mustang Ridge
Webberville
Smithville
Bastrop
Elgin
Taylor
Hutto
Thrall
Thorndale
Rockdale
Milano
Granger
Weir
Jarrell
Florence
Burlington
Holland
Rogers
Belton
Killeen
Salado
Little River-Academy
Buckholts
Cameron

DISTRICT 14

State House Districts

87th Legislature (2021-2022)

PLANH414

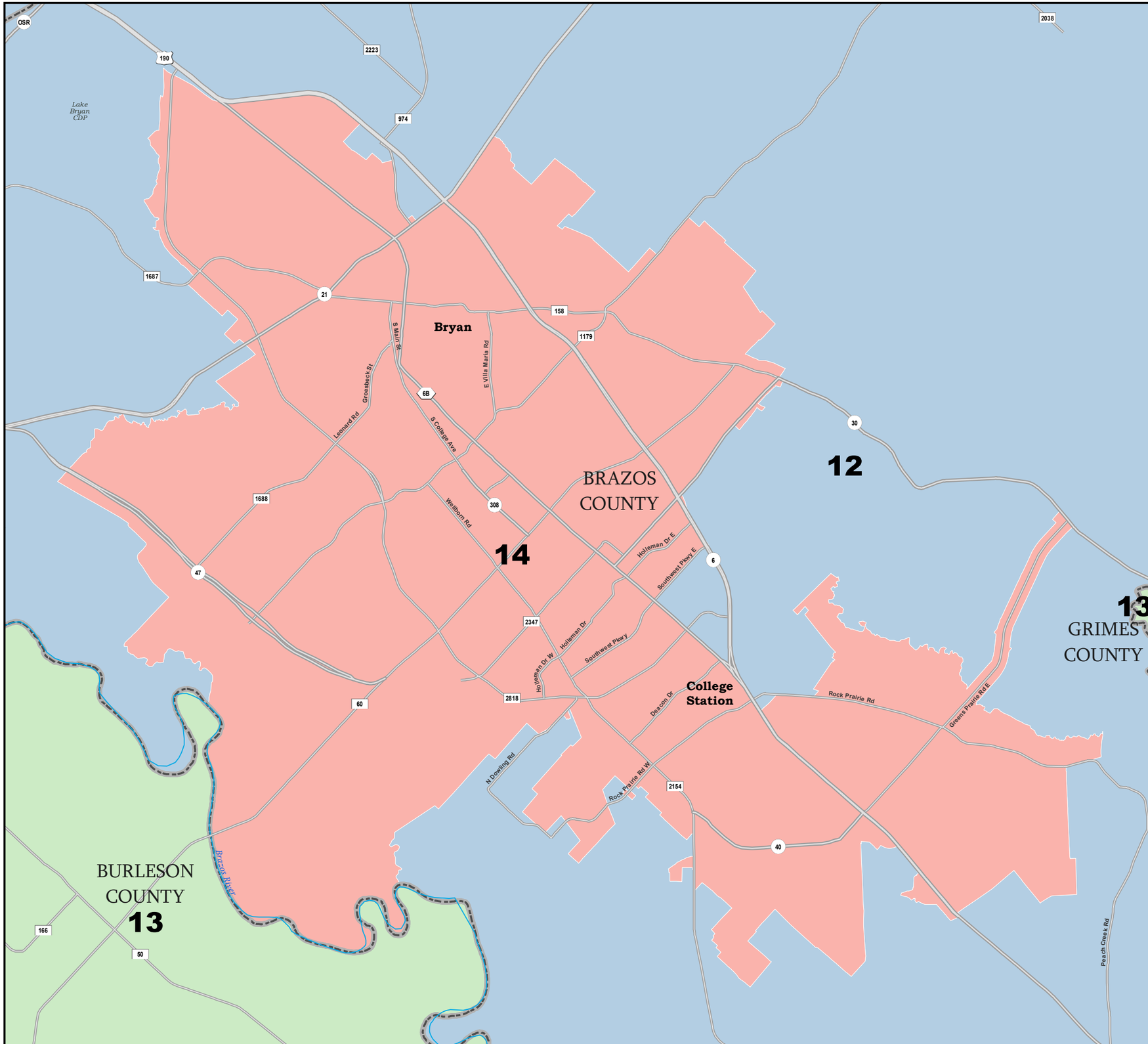

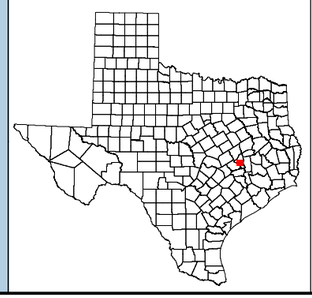

COUNTIES

PLANH414

47176
2010 Census
PLANH414 2019-05-13 18:49:36

Map ID 5900
07/31/21 16:02:33

DISTRICT 15

State House Districts

87th Legislature (2021-2022)

PLANH414

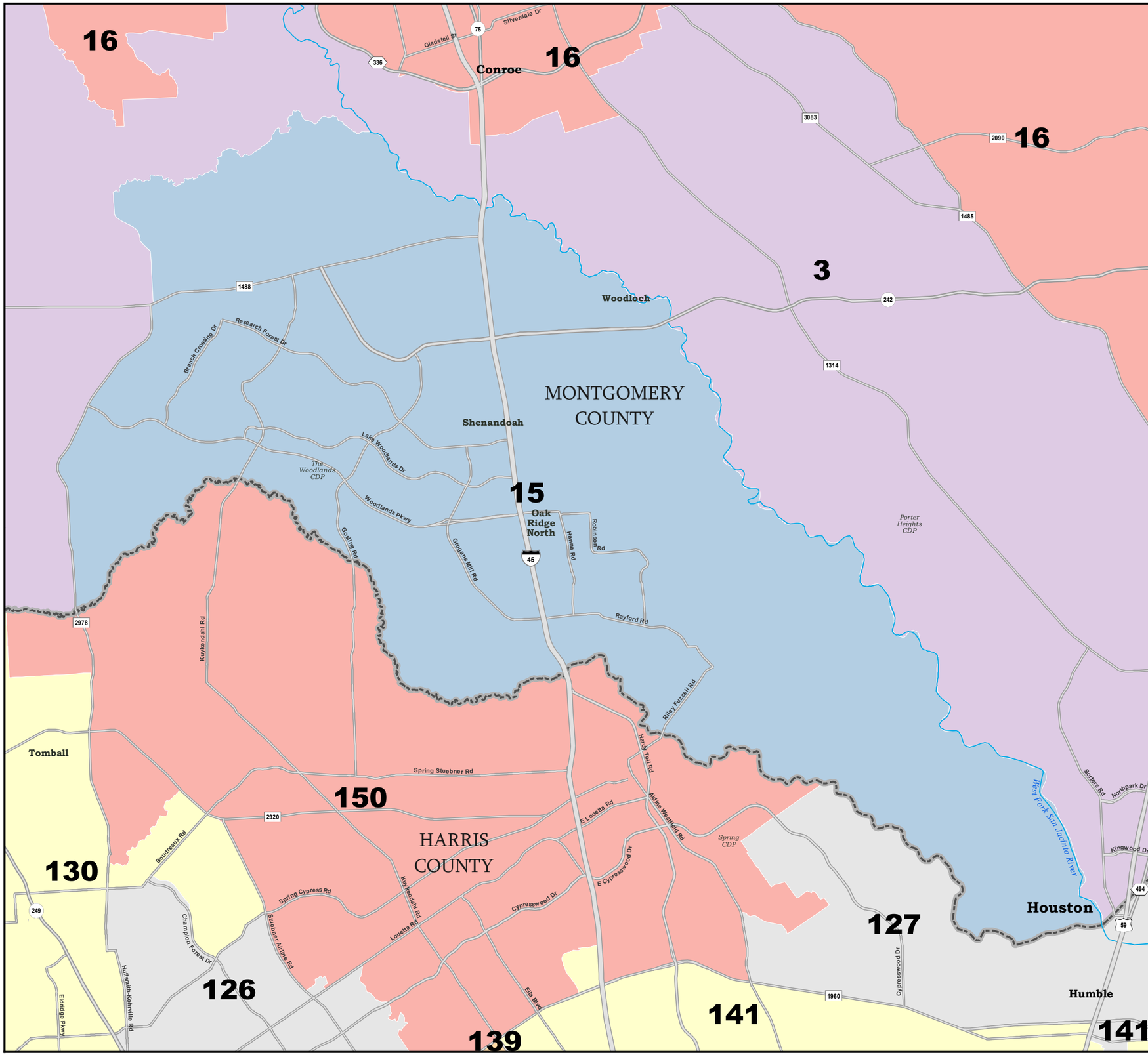

COUNTIES

PLANH414

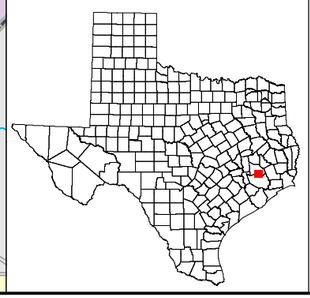

Map ID 5900
07/31/21 16:02:33

47176
2010 Census
PLANH414 2019-05-13 18:49:36

DISTRICT 16

State House Districts

87th Legislature (2021-2022)

PLANH414

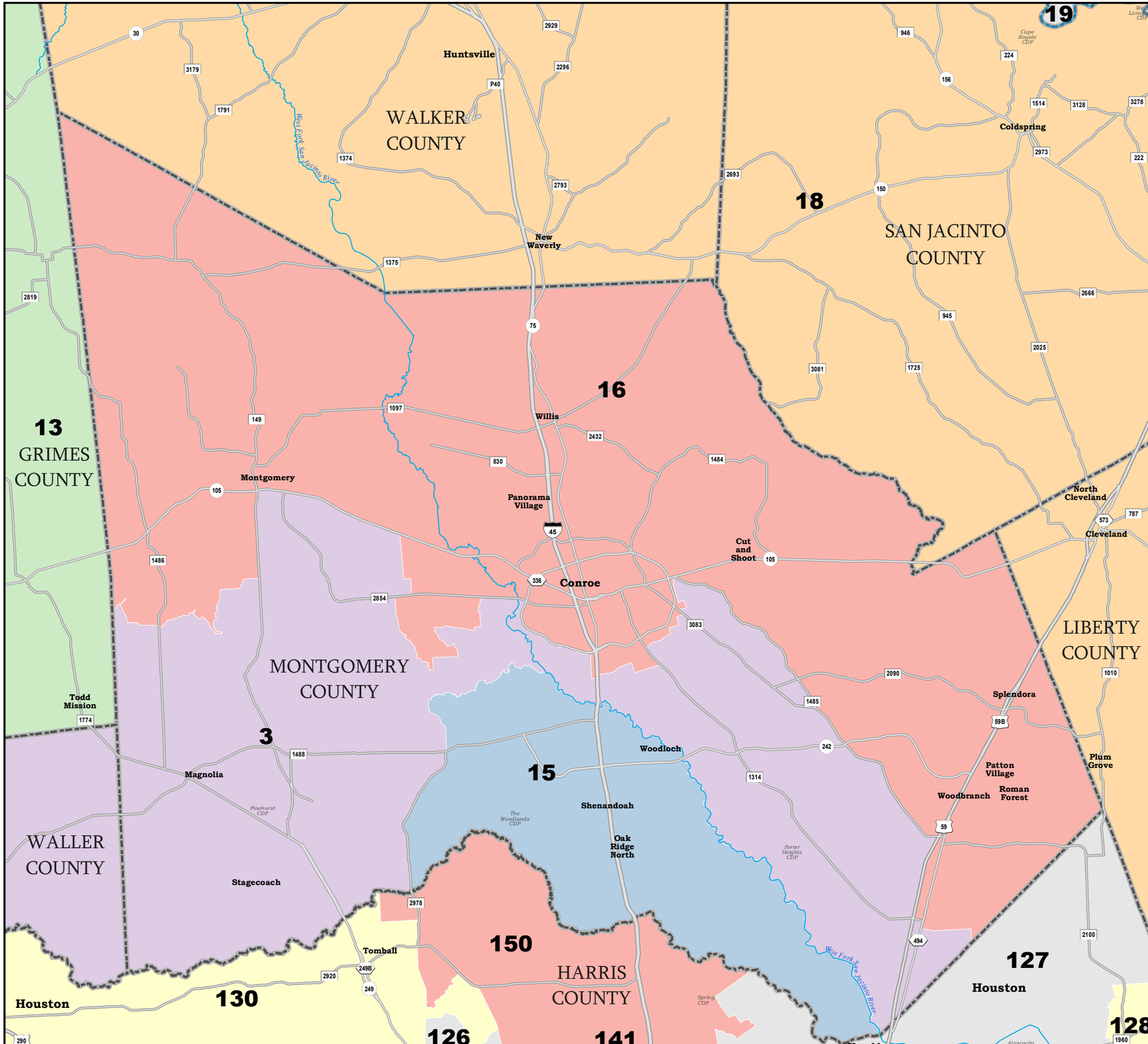

COUNTIES

PLANH414

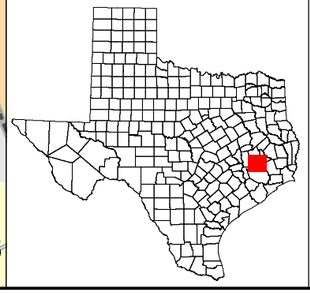

Map ID 5900
07/31/21 16:02:33

47176
2010 Census
PLANH414 2019-05-13 18:49:36

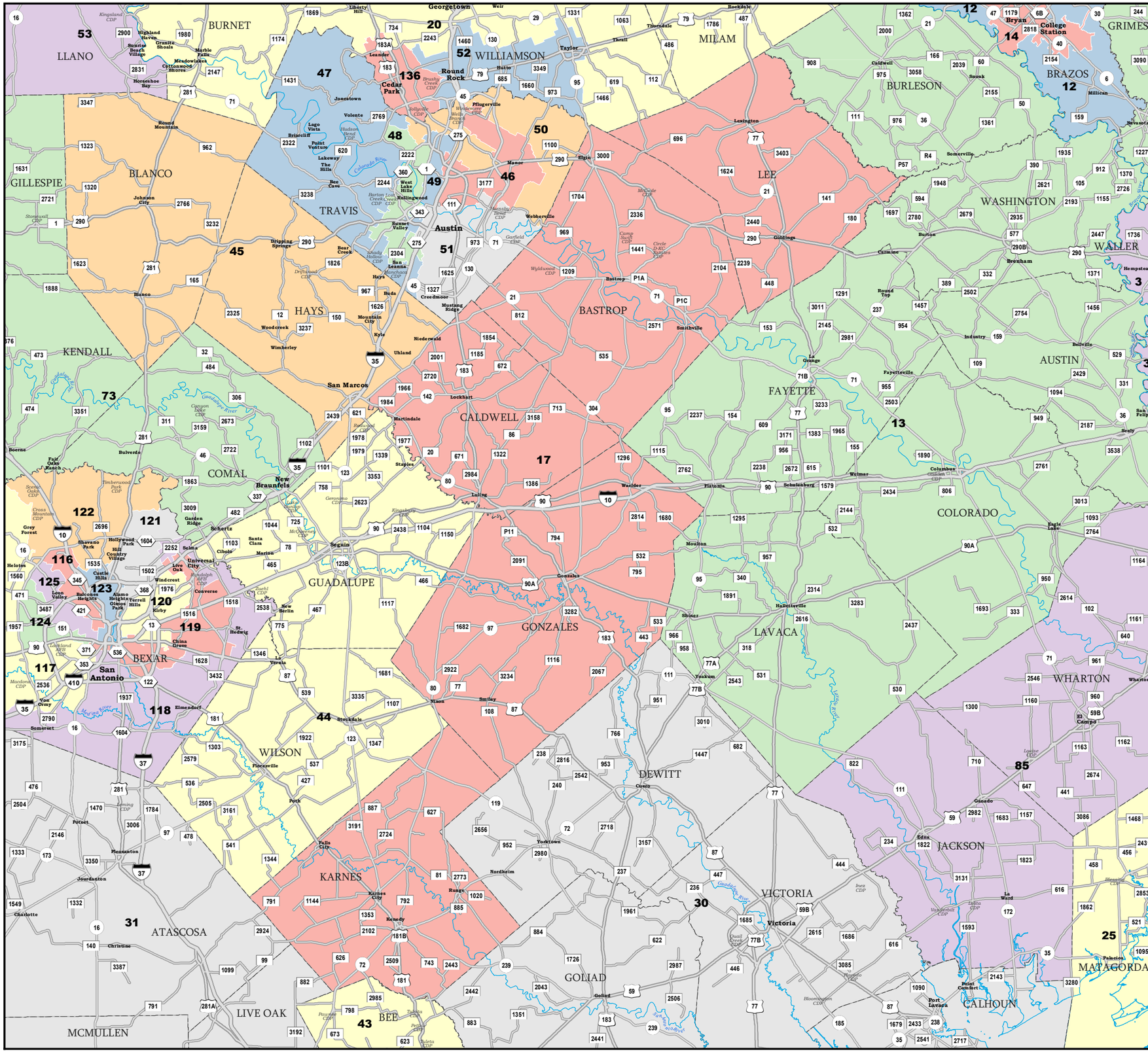
LLANO
BURNET
WILLIAMSON
MILAM
GRIMES
BRAZOS
BURLESON
GILLESPIE
BLANCO
TRAVIS
LEE
WASHINGTON
WALLER
HAYS
BASTROP
KENDALL
AUSTIN
FAYETTE
CALDWELL
COMAL
COLORADO
GUADALUPE
GONZALES
LAVACA
BEXAR
WHARTON
WILSON
DEWITT
JACKSON
KARNES
VICTORIA
ATASCOSA
GOLIAD
MATAGORDA
LIVE OAK
BEE
CALHOUN
MCMULLEN
Austin
San Antonio
Bryan
College Station
Round Rock
Cedar Park
San Marcos
New Braunfels
Seguin
Victoria
Port Lavaca
Point Comfort
Palacios
Bastrop
Smithville
Lockhart
Luling
Gonzales
Yoakum
Hallettsville
Shiner
Giddings
Columbus
Weimar
Schulenburg
Flatonia
Waelder
Moulton
Cuero
Yorktown
Nordheim
Runge
Kenedy
Karnes City
Falls City
Pleasanton
Jourdanton
Poteet
Floresville
Stockdale
Seguin
Kyle
Buda
Dripping Springs
Manor
Elgin
Taylor
Georgetown
Leander
Pflugerville
Lexington
Caldwell
Snook
Burton
Brenham
Chappell Hill
Navasota
Hempstead
Bellville
Sealy
Eagle Lake
Wharton
El Campo
Edna
Ganado
La Ward
Inez
Vanderbilt
Bloomington
Tivoli
Tidehaven
Port Lavaca
Point Comfort
Palacios
Bay City
Sargent
Matagorda
Blessing
Lolita
Yoakum
Shiner
Gonzales
Luling
Lockhart
Martindale
Staples
Seguin
Cibolo
Marion
Schertz
Converse
Universal City
Kirby
Alamo Heights
Olmos Park
Terrell Hills
Castle Hills
Leon Valley
Balcones Heights
Shavano Park
Hollywood Park
Hill Country Village
Garden Ridge
Selma
Live Oak
Windcrest
China Grove
St. Hedwig
Elmendorf
Somerset
Von Ormy
Macdona
Lakeshore
Helotes
Bulverde
Boerne
Fair Oaks Ranch
Scenic Oaks
Timberwood Park
Cross Mountain
Grey Forest
Stonewall
Johnson City
Blanco
Wimberley
Woodcreek
Mountain City
Buda
Niederwald
Uhland
Creedmoor
Mustang Ridge
Manchaca
Sunset Valley
Rollingwood
West Lake Hills
Lakeway
The Hills
Bee Cave
Point Venture
Briarcliff
Volente
Jonestown
Round Mountain
Liberty Hill
Weir
Thrall
Taylor
Hutto
Round Rock
Cedar Park
Leander
Pflugerville
Manor
Elgin
Webberville
Garfield
Wyldwood
Bastrop
Smithville
Giddings

DISTRICT 18

State House Districts

87th Legislature (2021-2022)

PLANH414

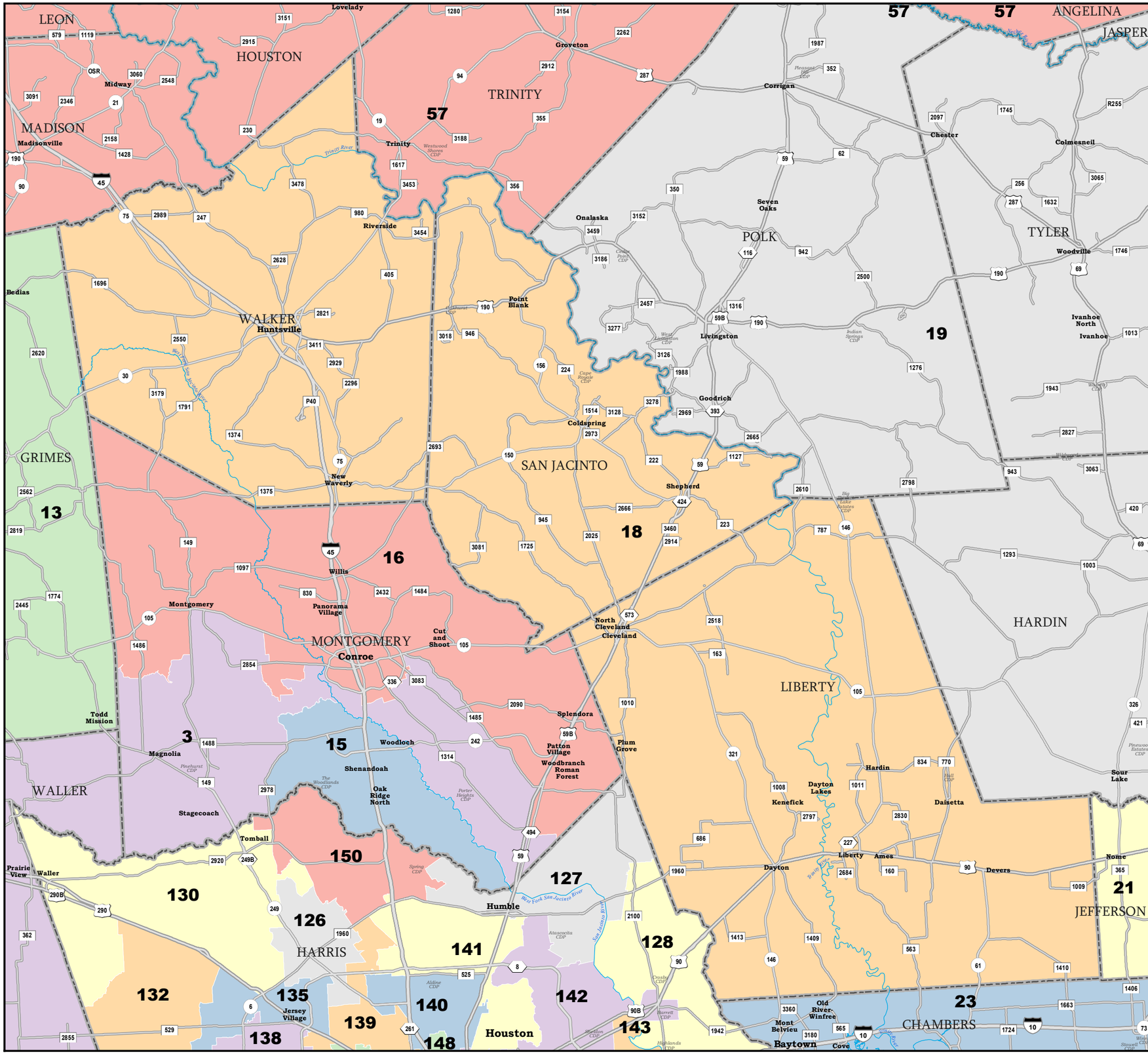

COUNTIES

PLANH414

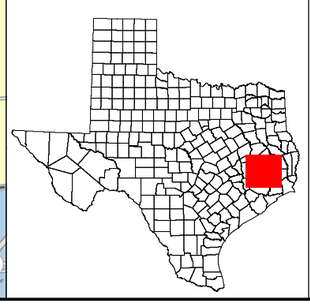

Map ID 5900
07/31/21 16:02:33

47176
2010 Census
PLANH414 2019-05-13 18:49:36

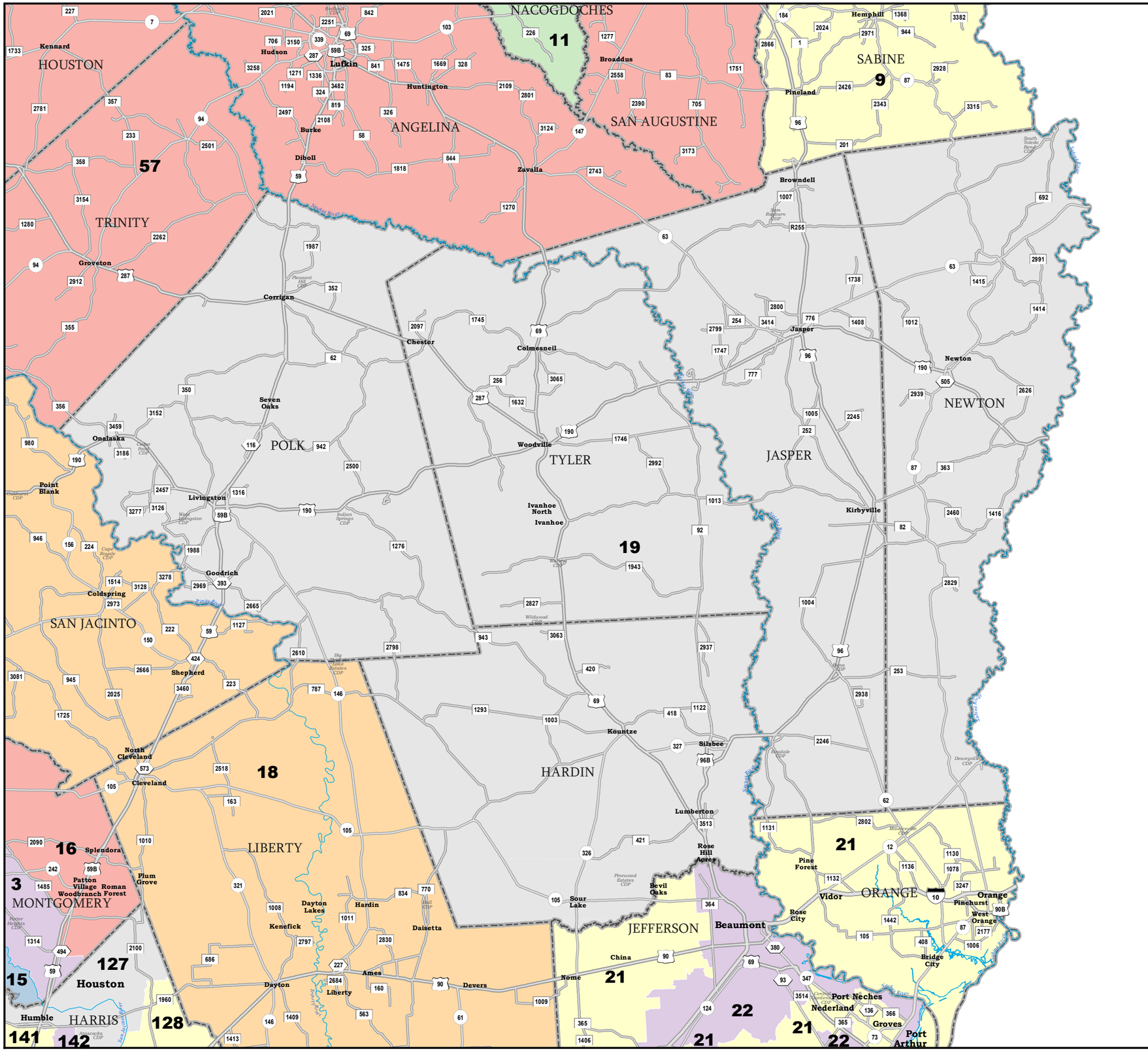

DISTRICT 19

State House Districts

87th Legislature (2021-2022)

PLANH414

COUNTIES

PLANH414

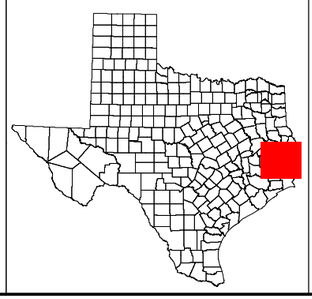

47176
2010 Census
PLANH414 2019-05-13 18:49:36

Map ID 5900
07/31/21 16:02:33

DISTRICT 20

State House Districts

87th Legislature (2021-2022)

PLANH414

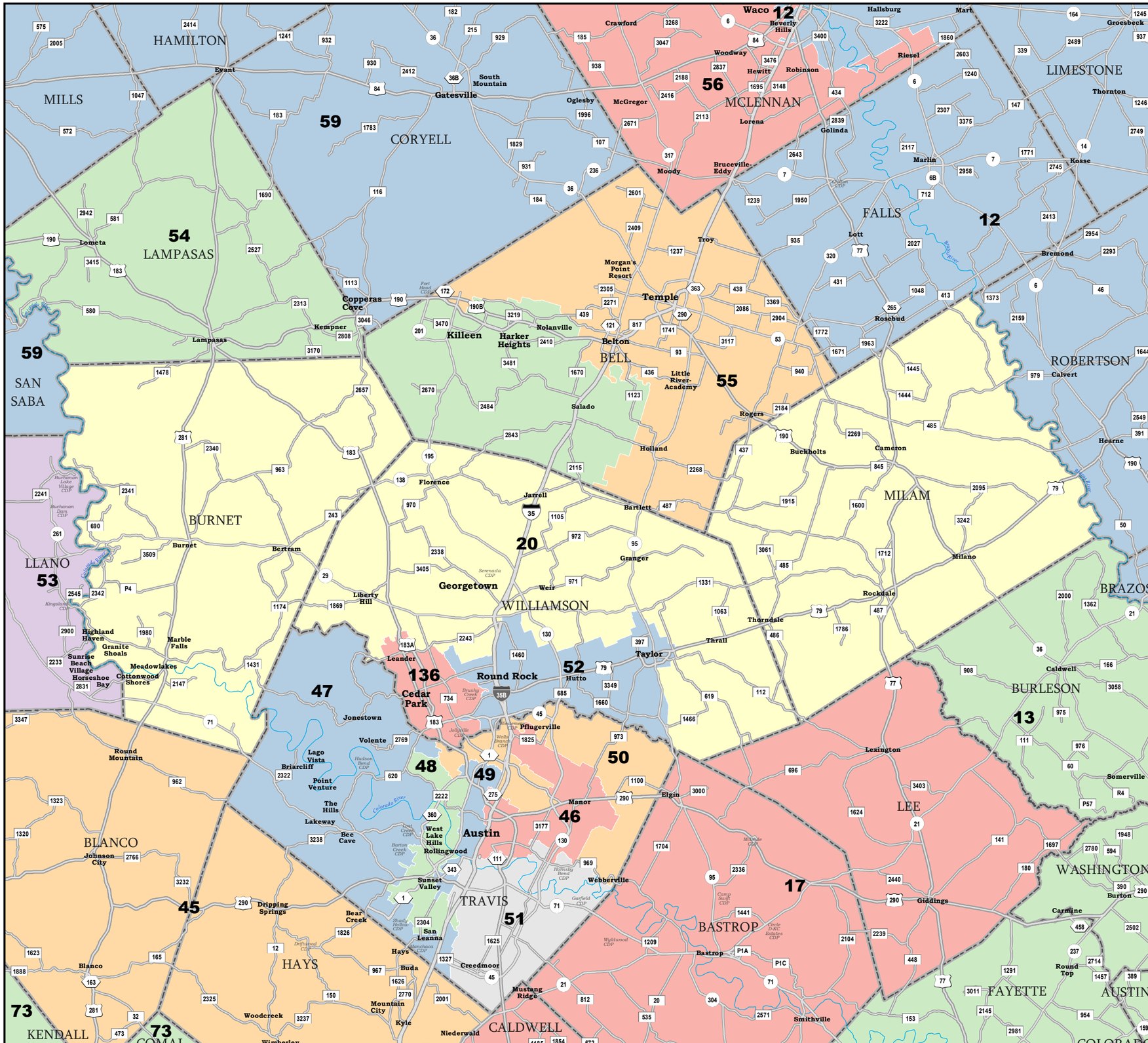

COUNTIES

PLANH414

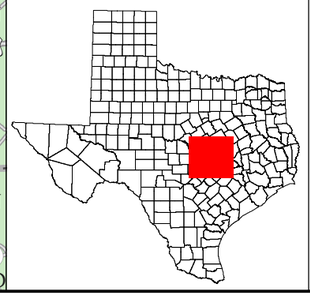

Map ID 5900
07/31/21 16:02:33

47176
2010 Census
PLANH414 2019-05-13 18:49:36

DISTRICT 21

State House Districts
87th Legislature (2021-2022)
PLANH414

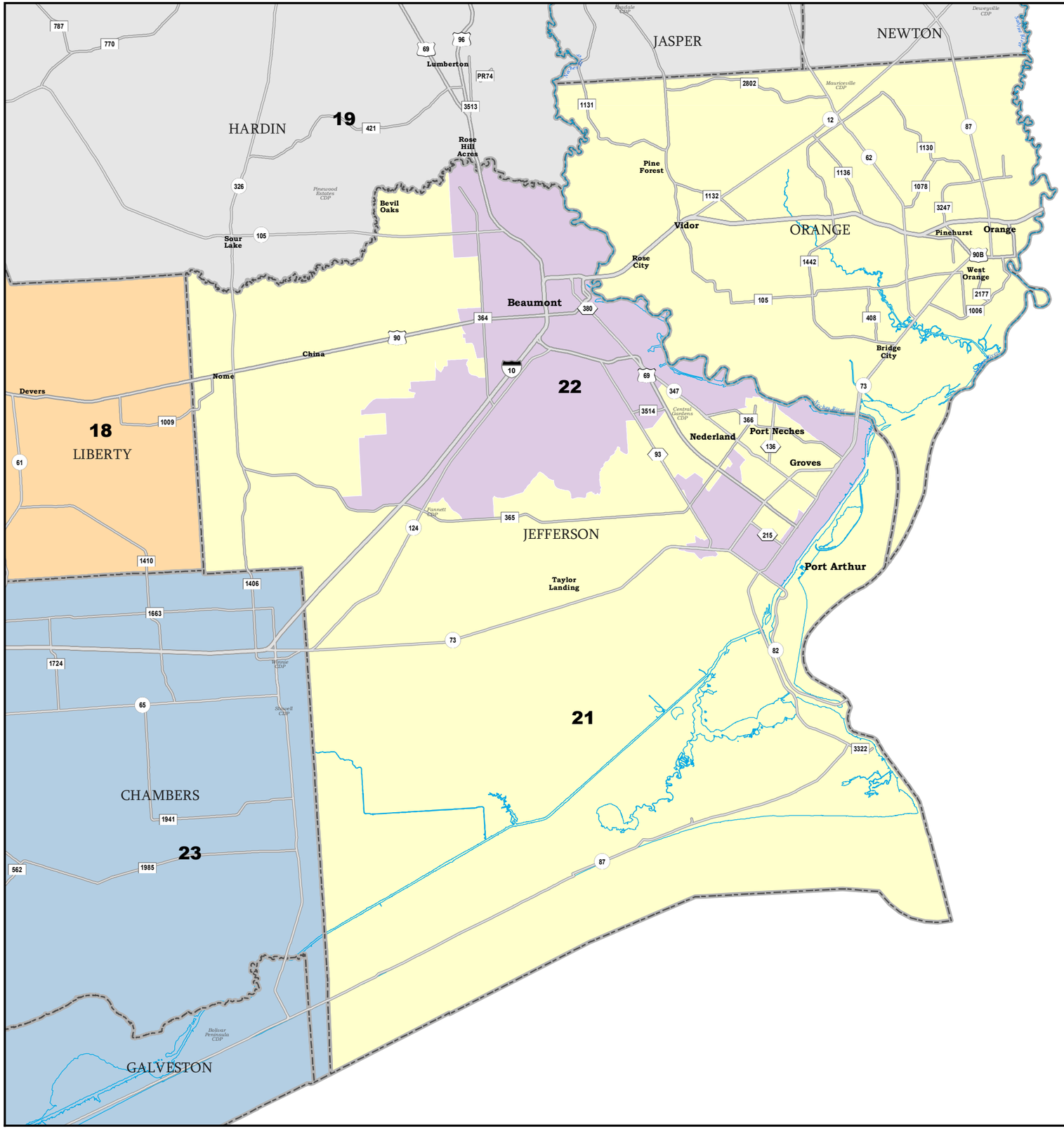

COUNTIES

PLANH414

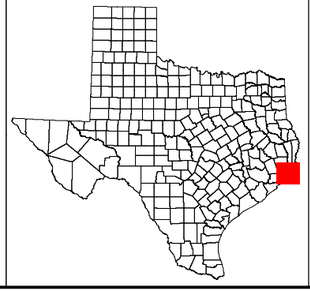

47176
2010 Census
PLANH414 2019-05-13 18:49:36

Map ID 5900
07/31/21 16:02:33

DISTRICT 22

State House Districts
87th Legislature (2021-2022)
PLANH414

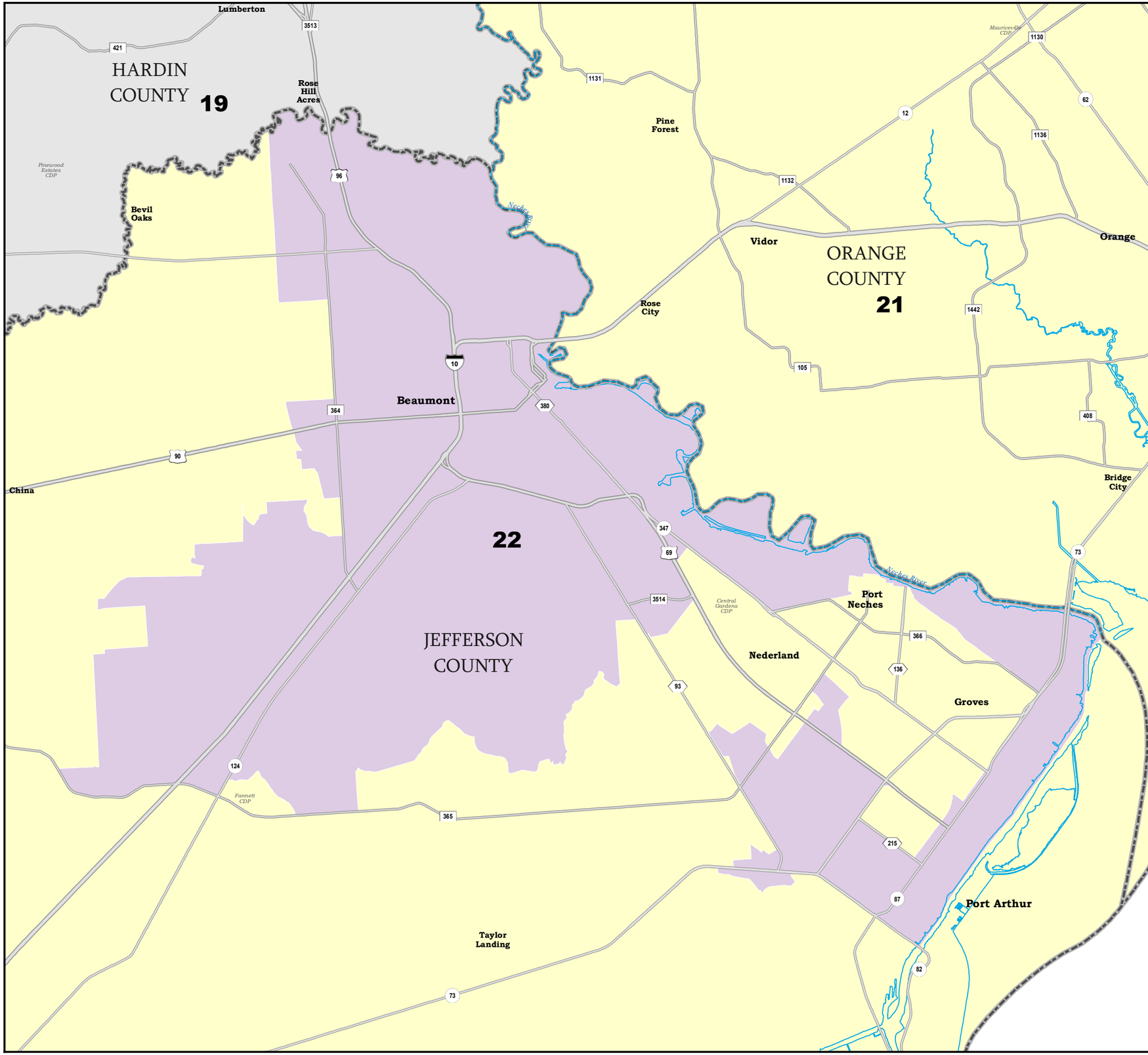

COUNTIES

PLANH414

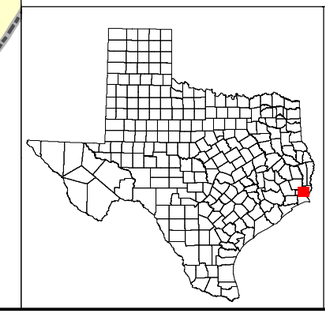

47176
2010 Census
PLANH414 2019-05-13 18:49:36

Map ID 5900
07/31/21 16:02:33

DISTRICT 23

State House Districts

87th Legislature (2021-2022)

PLANH414

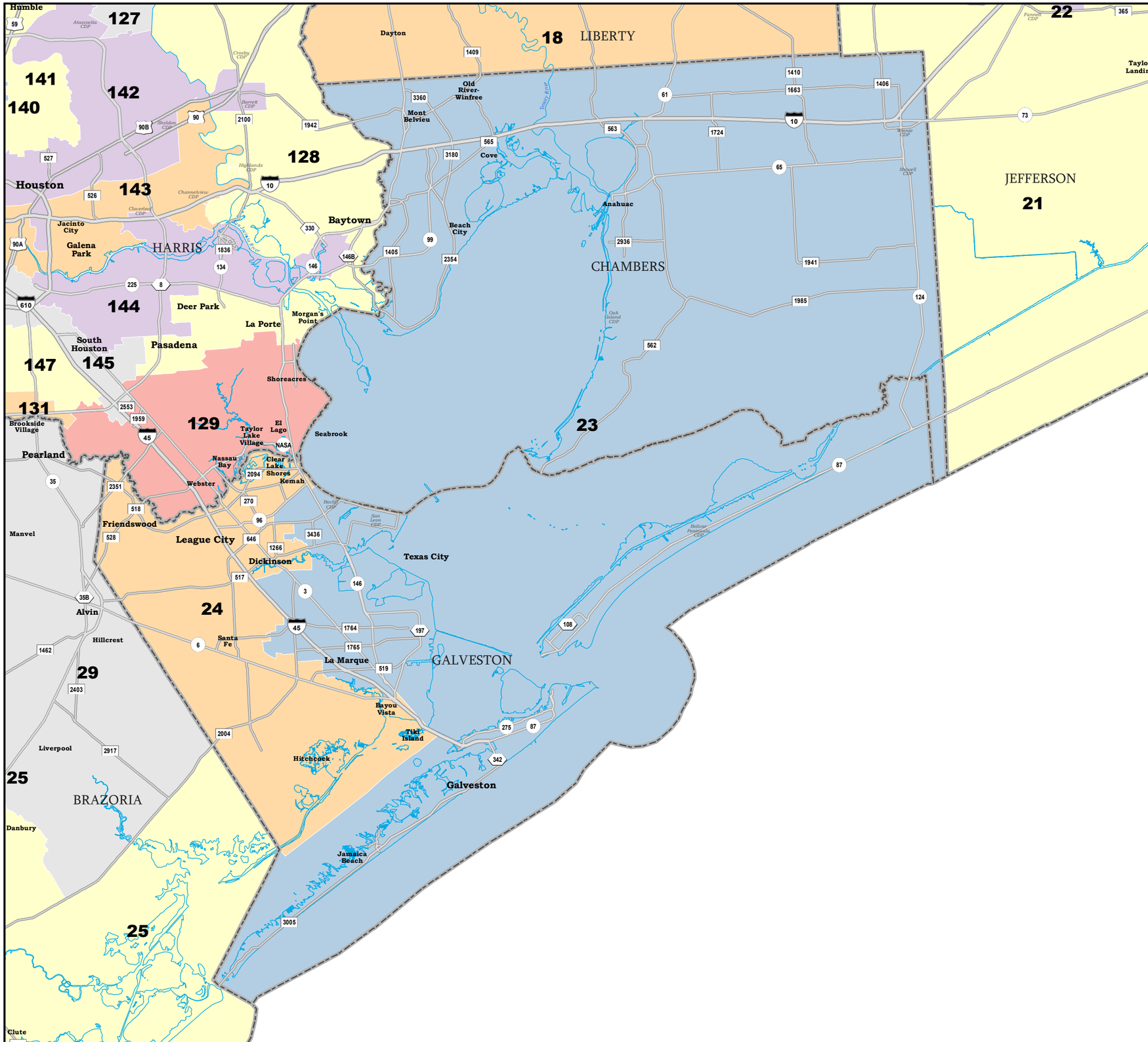

COUNTIES

PLANH414

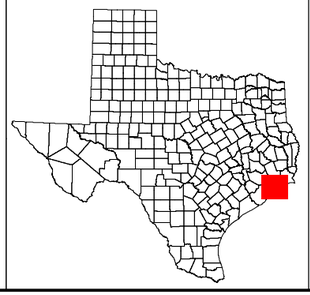

Map ID 5900
07/31/21 16:02:33

47176
2010 Census
PLANH414 2019-05-13 18:49:36

DISTRICT 24

State House Districts

87th Legislature (2021-2022)

PLANH414

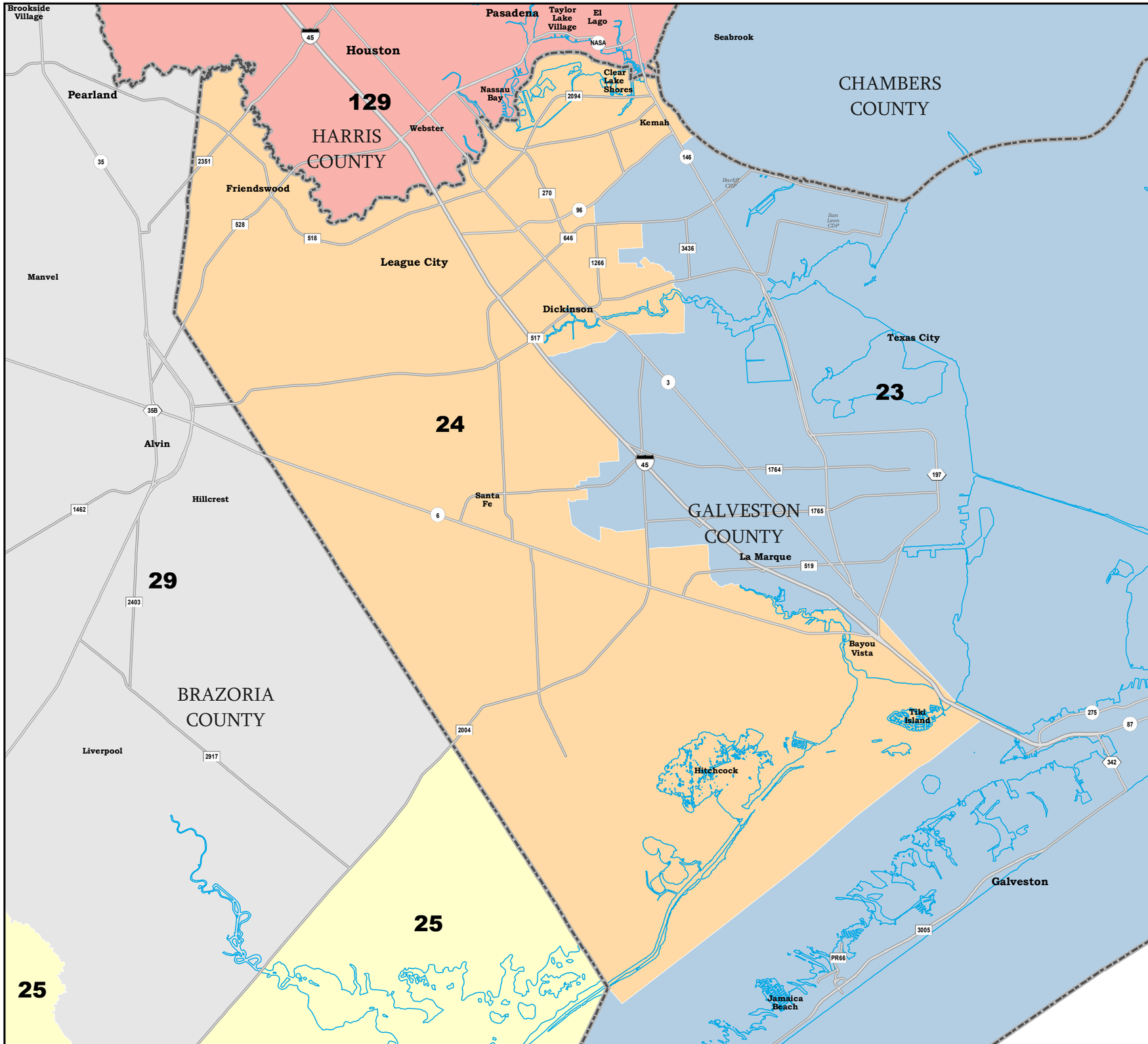

COUNTIES

PLANH414

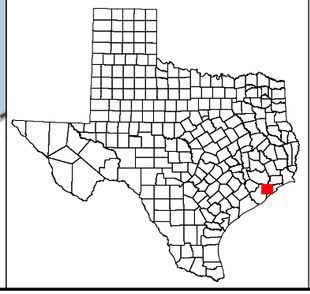

47176
2010 Census
PLANH414 2019-05-13 18:49:36

Map ID 5900
07/31/21 16:02:33

TLC

DISTRICT 25

State House Districts

87th Legislature (2021-2022)

PLANH414

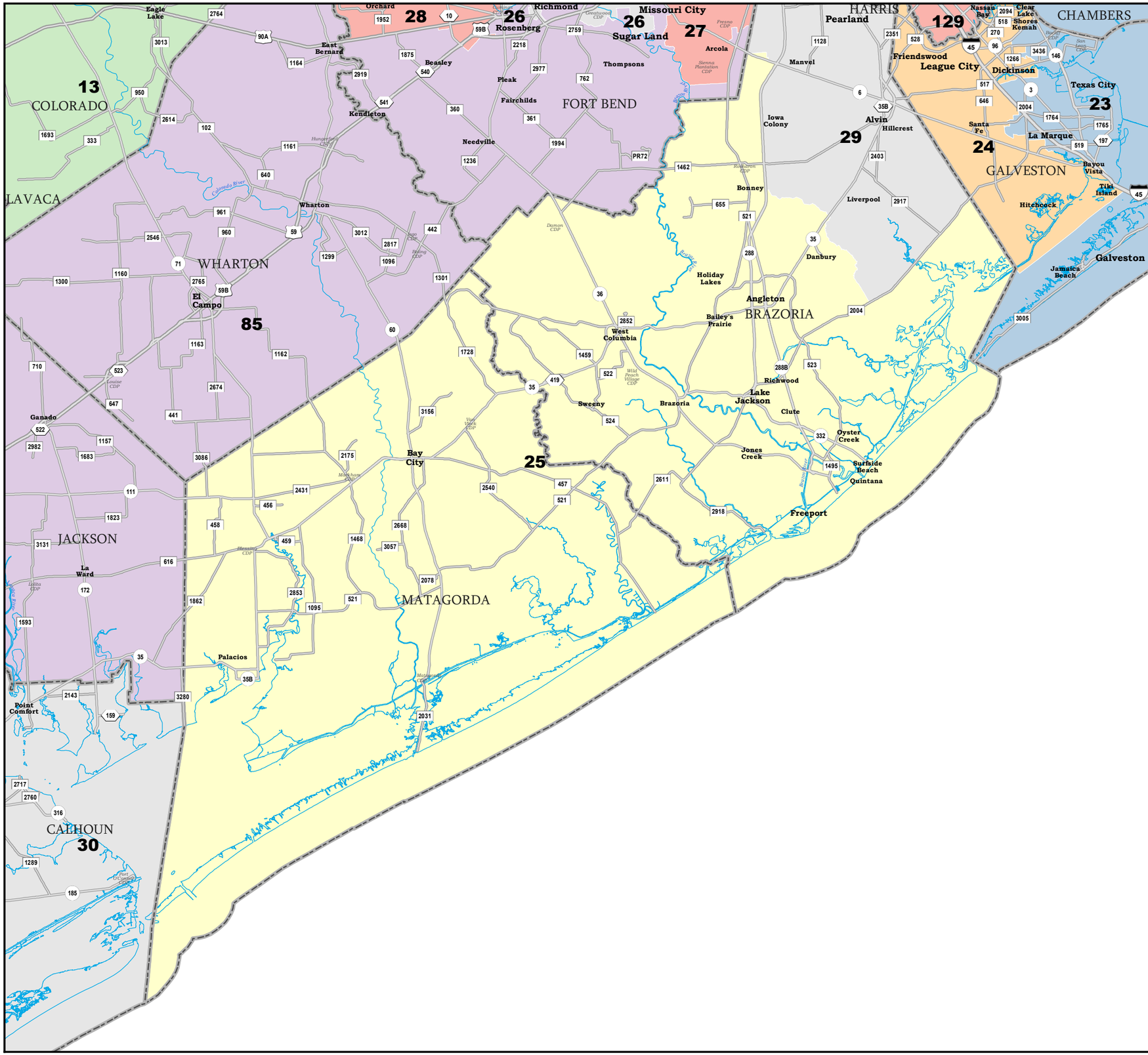

COUNTIES

PLANH414

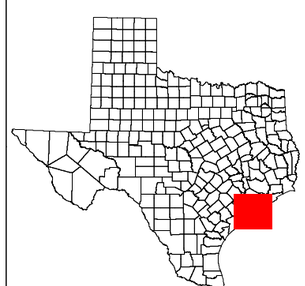

Map ID 5900
07/31/21 16:02:33

47176
2010 Census
PLANH414 2019-05-13 18:49:36

DISTRICT 26

State House Districts

87th Legislature (2021-2022)

PLANH414

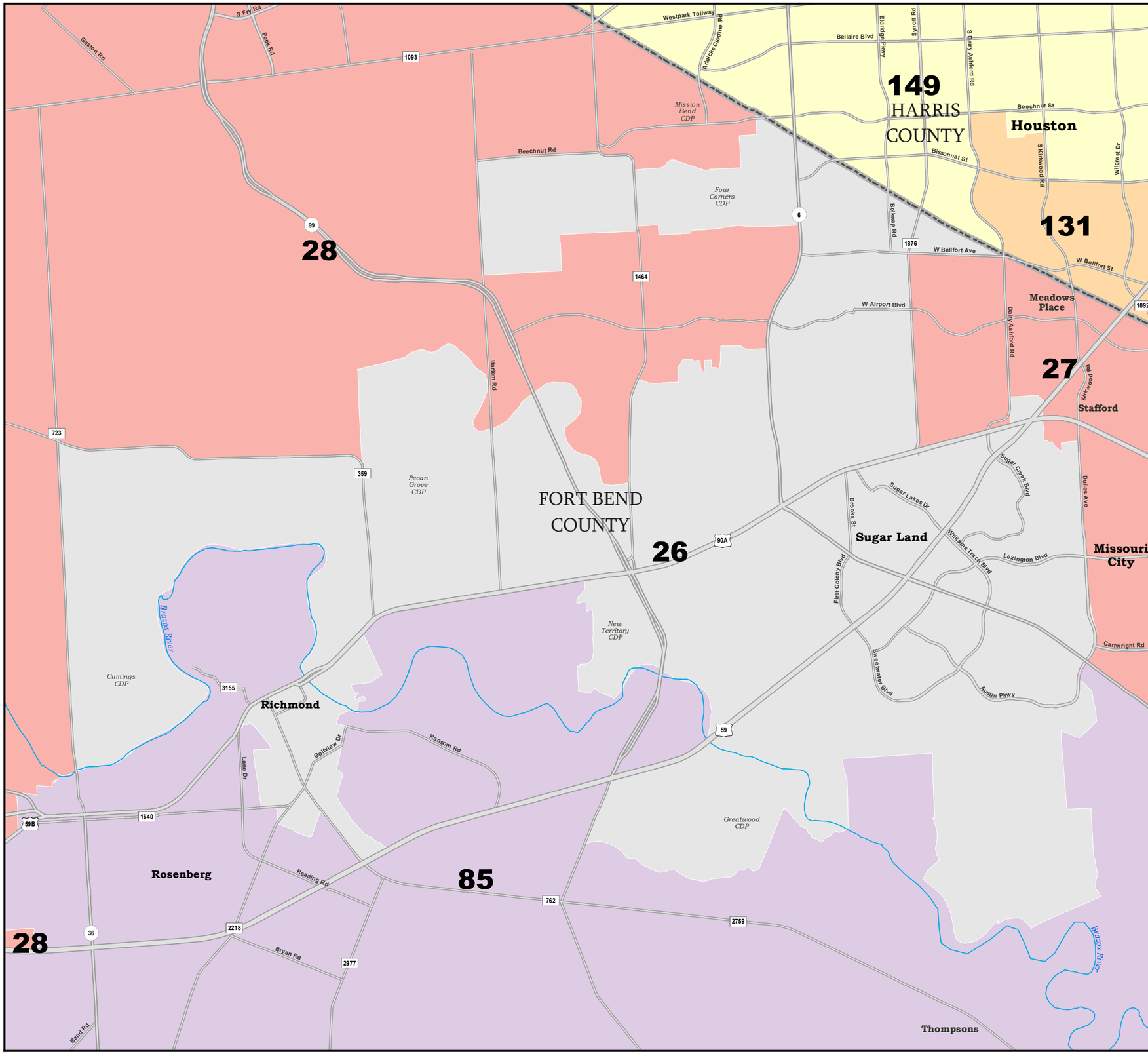

COUNTIES

PLANH414

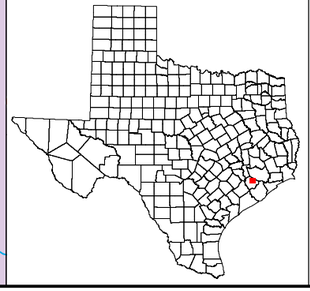

47176
2010 Census
PLANH414 2019-05-13 18:49:36

Map ID 5900
07/31/21 16:02:33

TLC

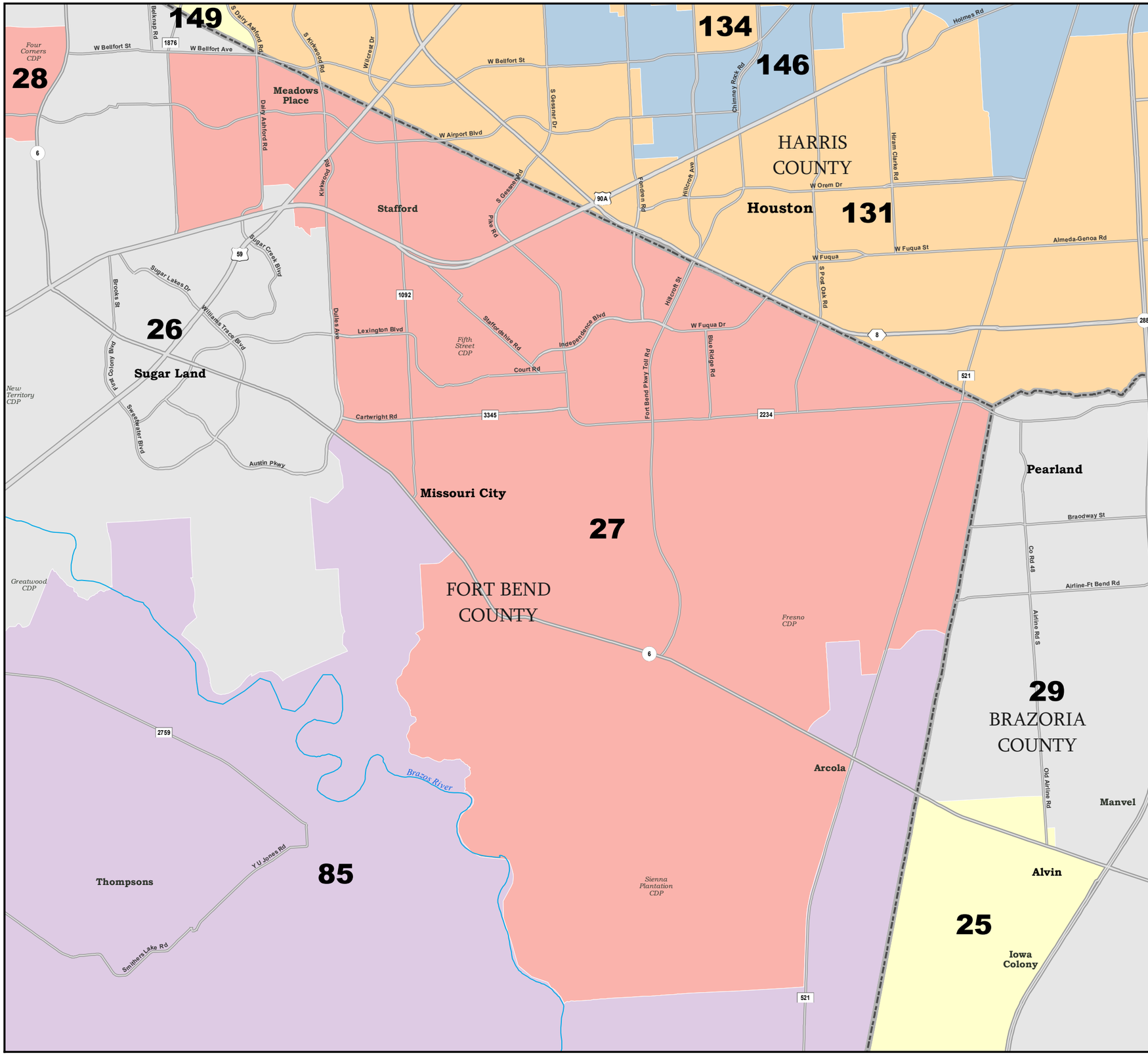

DISTRICT 27

State House Districts

87th Legislature (2021-2022)

PLANH414

COUNTIES

PLANH414

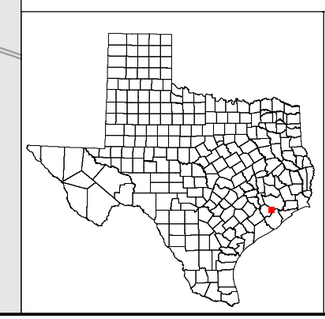

47176
2010 Census
PLANH414 2019-05-13 18:49:36

Map ID 5900
07/31/21 16:02:33

TLC

DISTRICT 28

State House Districts

87th Legislature (2021-2022)

PLANH414

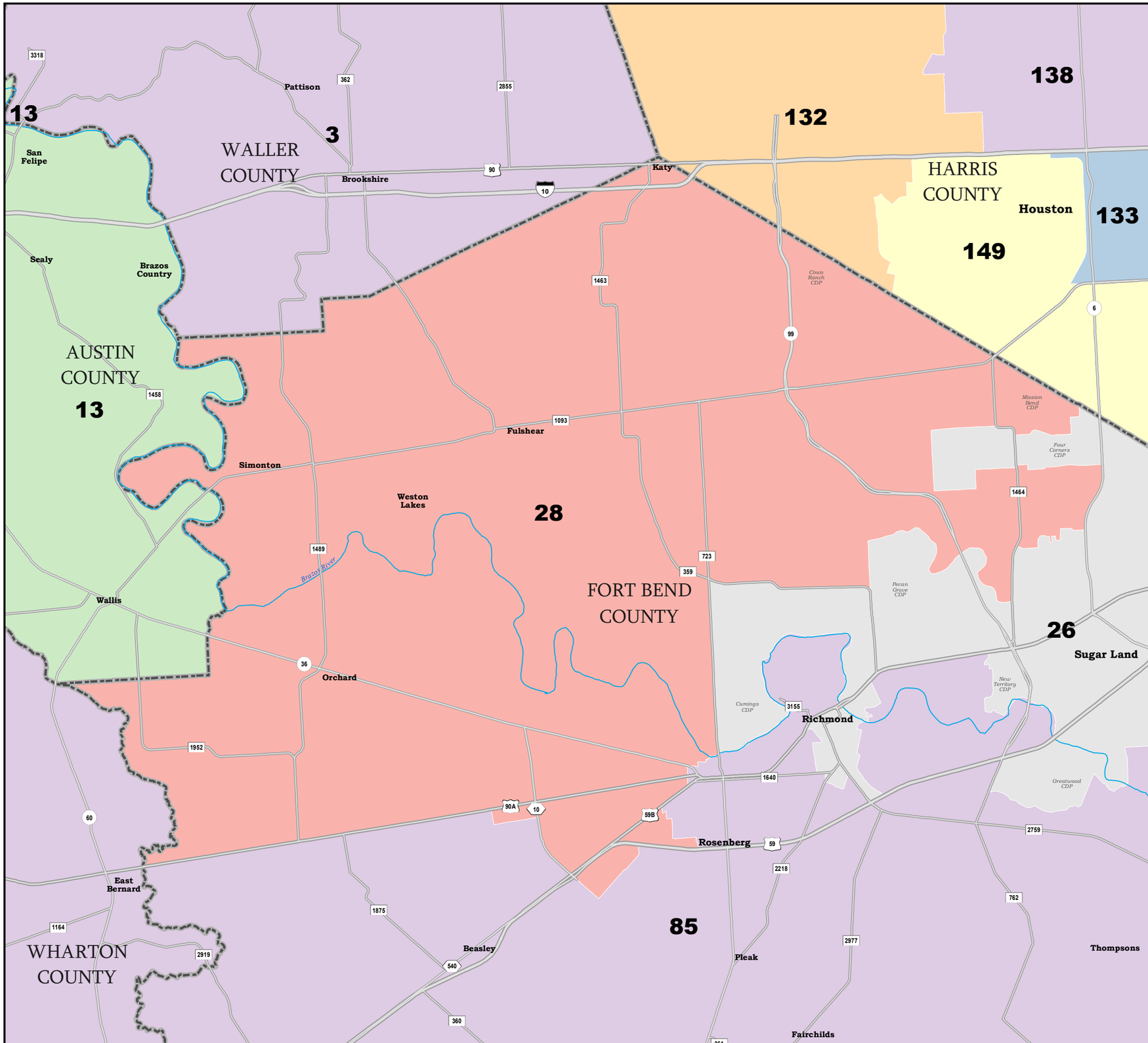

COUNTIES

PLANH414

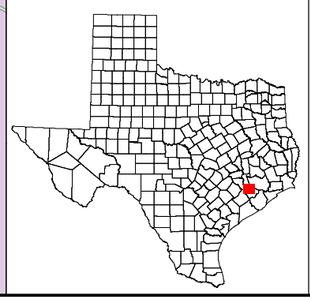

47176
2010 Census
PLANH414 2019-05-13 18:49:36

Map ID 5900
07/31/21 16:02:33

DISTRICT 29

State House Districts

87th Legislature (2021-2022)

PLANH414

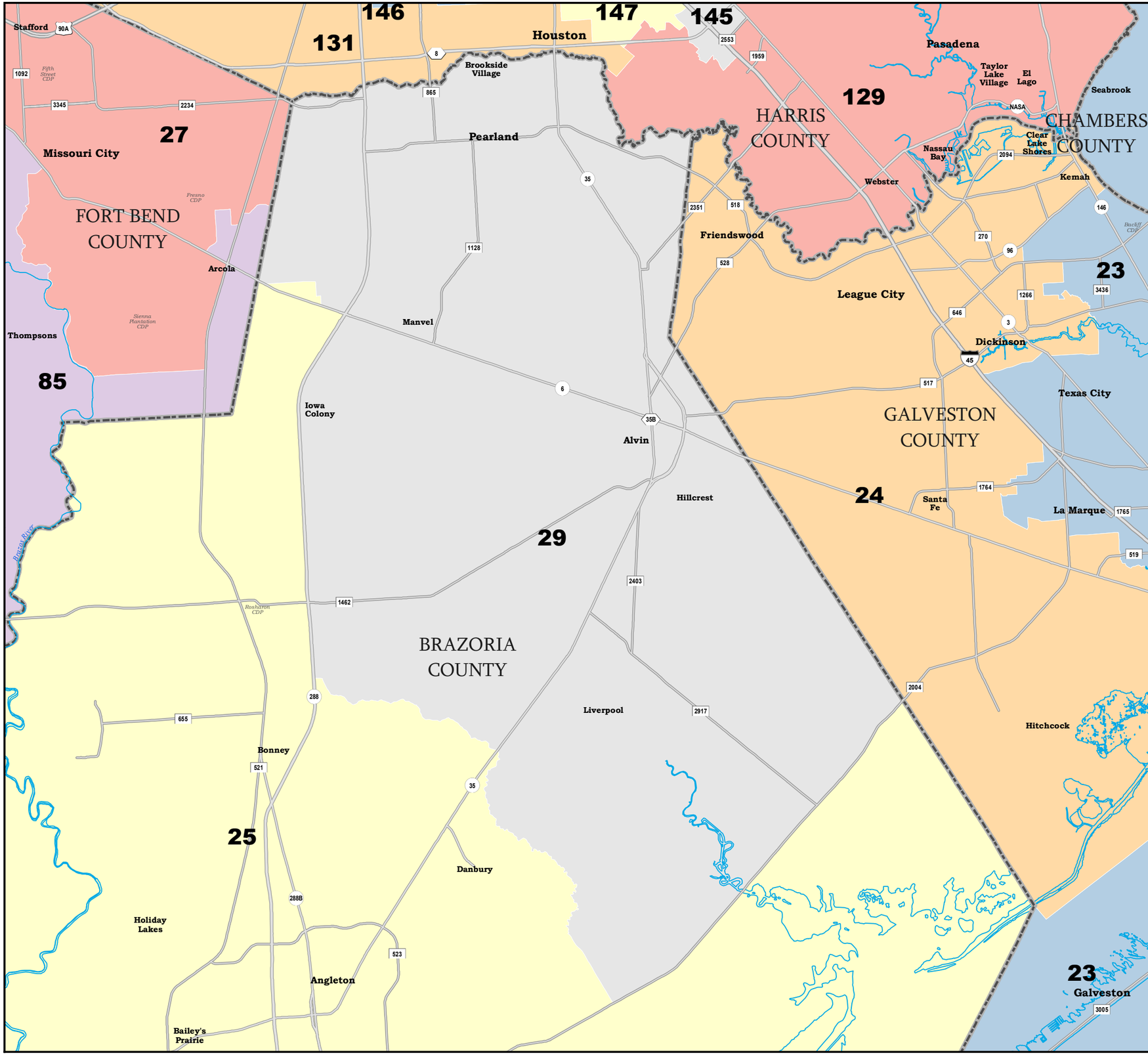

COUNTIES

PLANH414

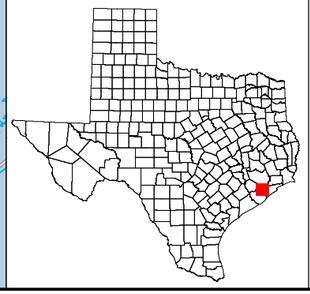

47176
2010 Census
PLANH414 2019-05-13 18:49:36

Map ID 5900
07/31/21 16:02:33

TLC

DISTRICT 30

State House Districts

87th Legislature (2021-2022)

PLANH414

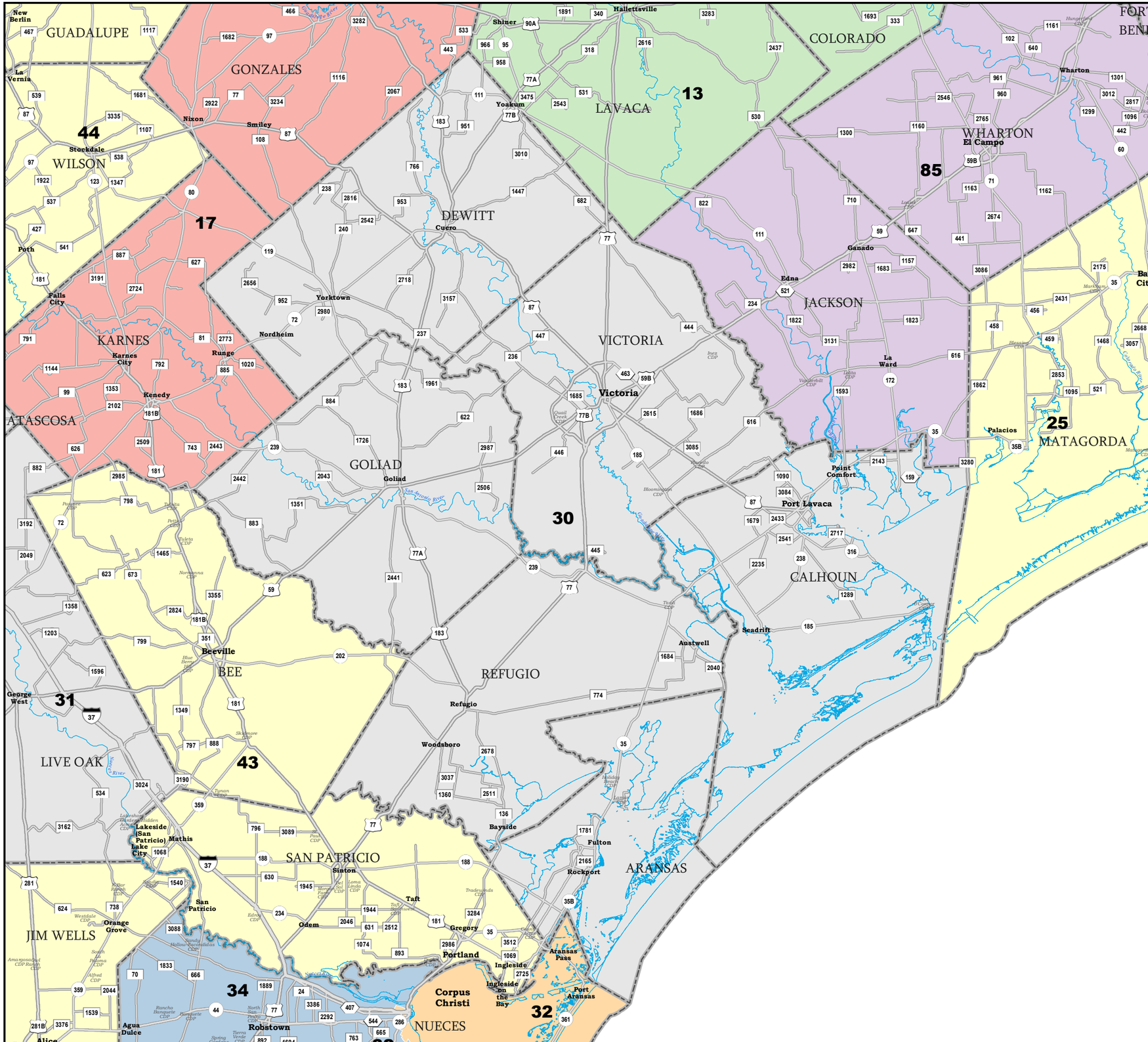

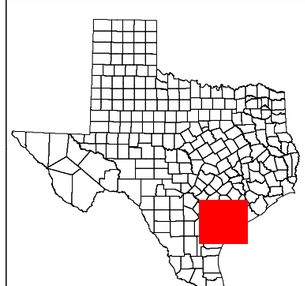

Map ID 5900
07/31/21 16:02:33

47176
2010 Census
PLANH414 2019-05-13 18:49:36

DISTRICT 31

State House Districts

87th Legislature (2021-2022)

PLANH414

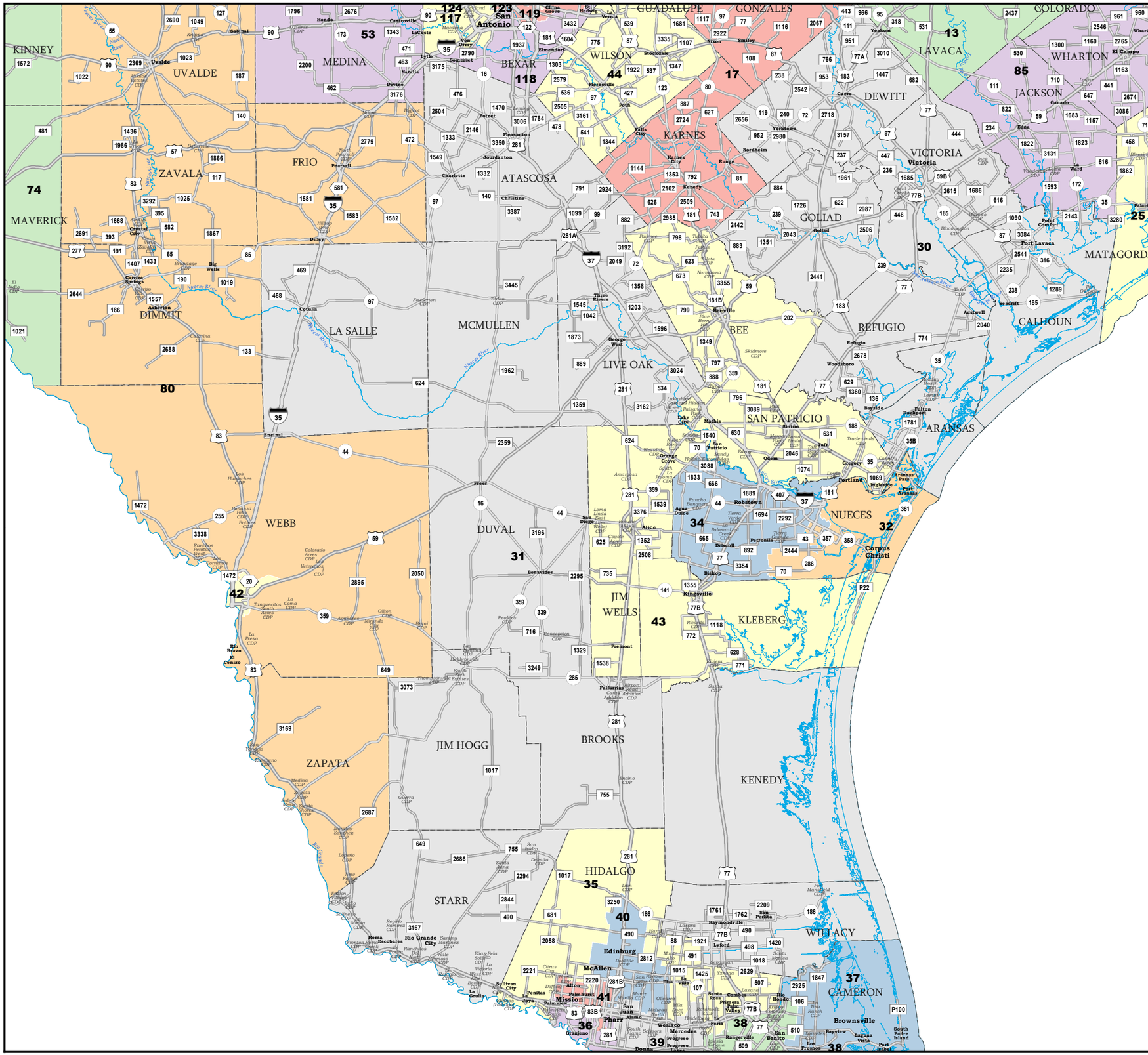

COUNTIES

PLANH414

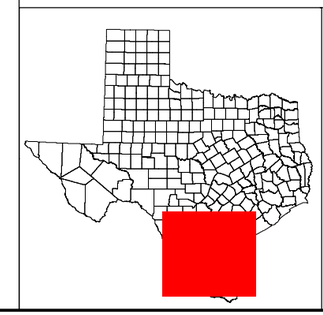

Map ID 5900
07/31/21 16:02:33

47176
2010 Census
PLANH414 2019-05-13 18:49:36

DISTRICT 32

State House Districts

87th Legislature (2021-2022)

PLANH414

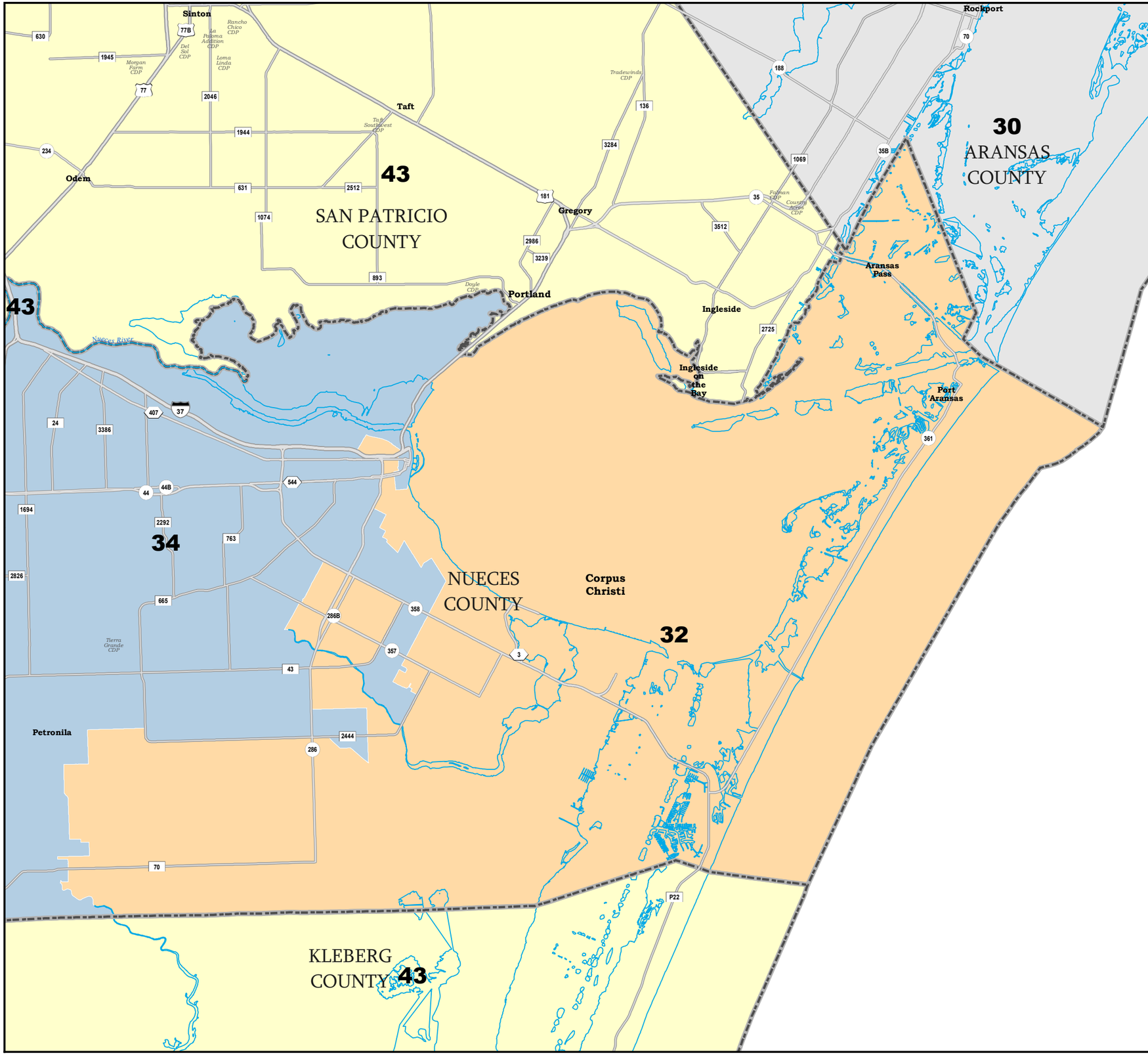

COUNTIES

PLANH414

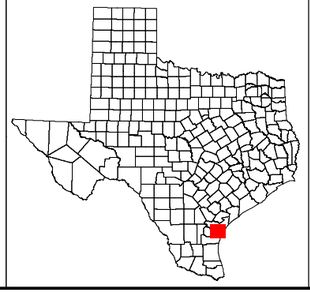

47176
2010 Census
PLANH414 2019-05-13 18:49:36

Map ID 5900
07/31/21 16:02:33

DISTRICT 33

State House Districts

87th Legislature (2021-2022)

PLANH414

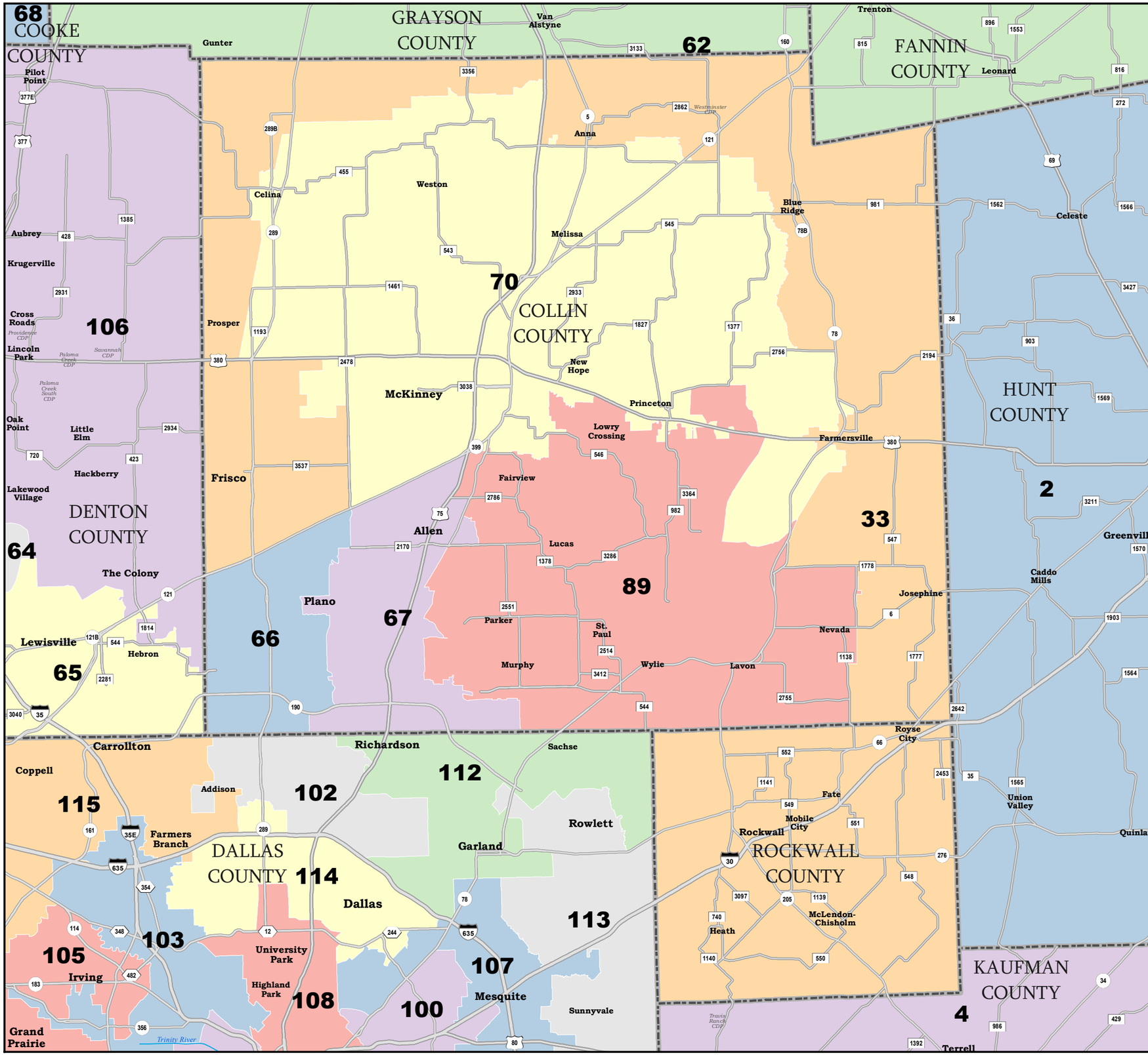

COUNTIES

PLANH414

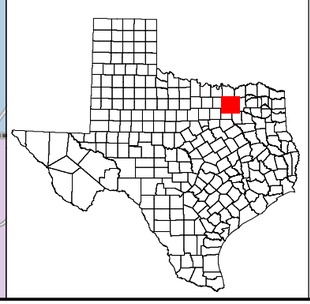

47176
2010 Census
PLANH414 2019-05-13 18:49:36

Map ID 5900
07/31/21 16:02:33

TLC

DISTRICT 34

State House Districts

87th Legislature (2021-2022)

PLANH414

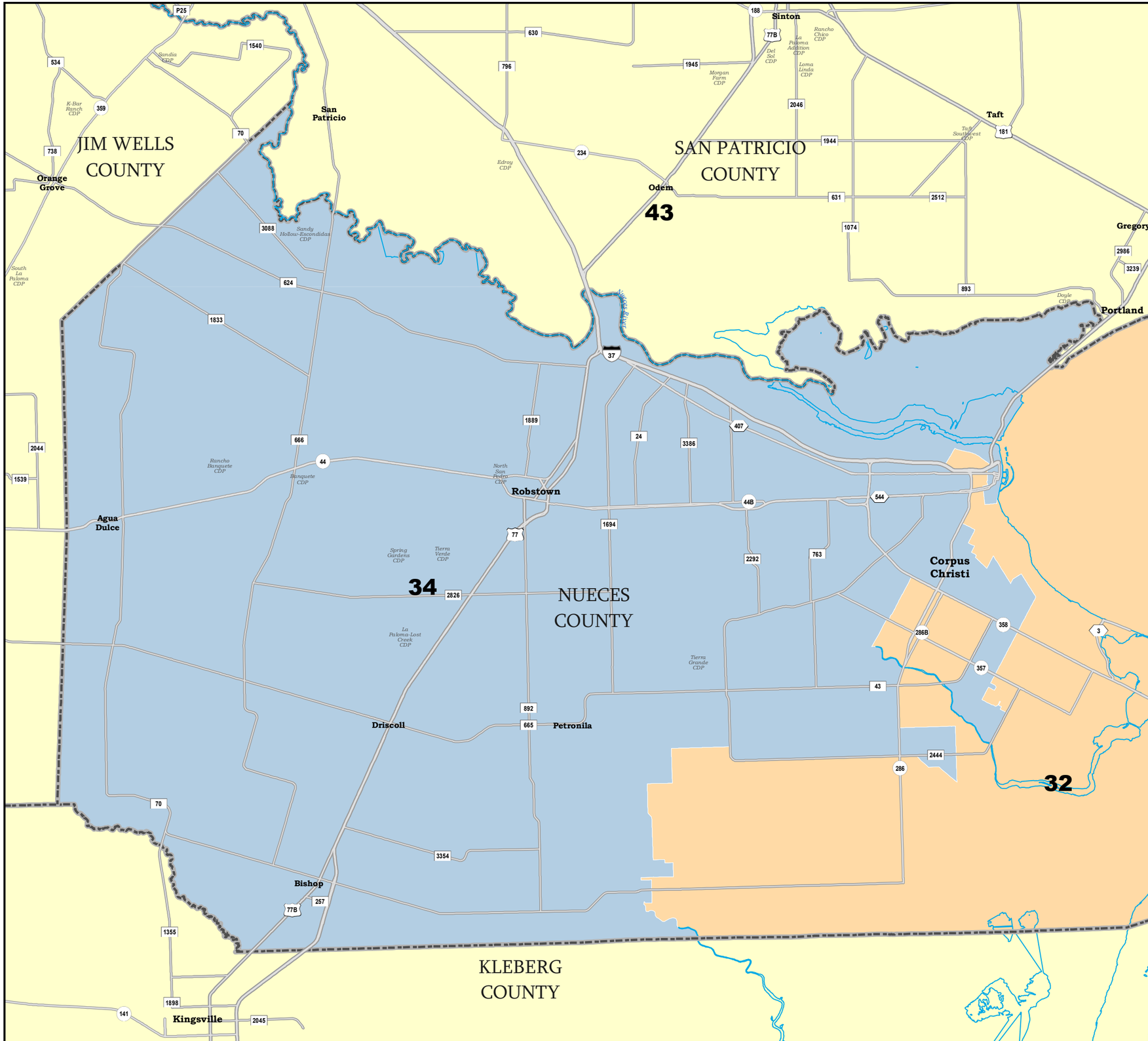

COUNTIES

PLANH414

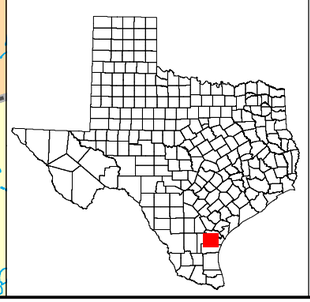

Map ID 5900
07/31/21 16:02:33

47176
2010 Census
PLANH414 2019-05-13 18:49:36

DISTRICT 35

State House Districts

87th Legislature (2021-2022)

PLANH414

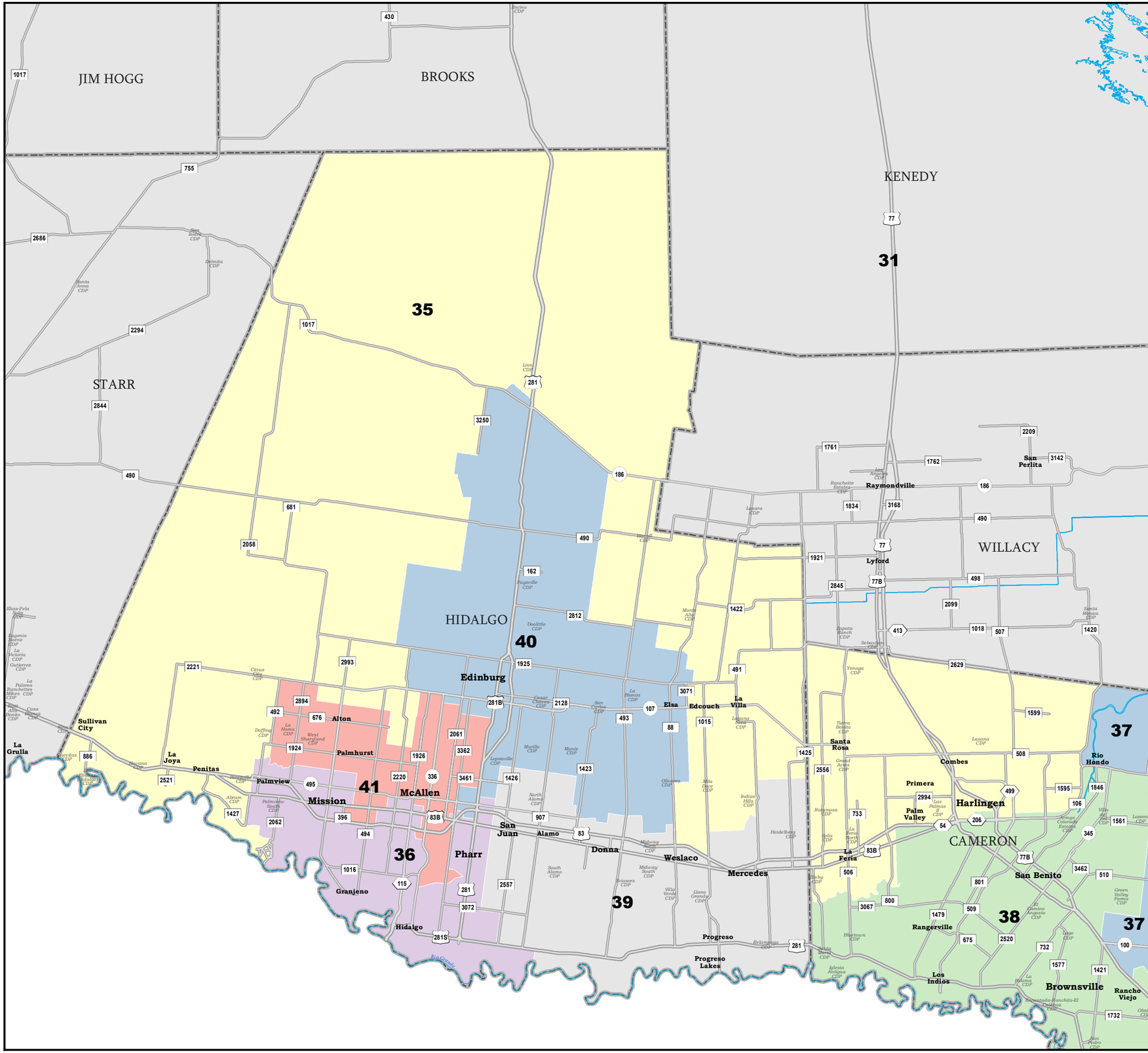

COUNTIES

PLANH414

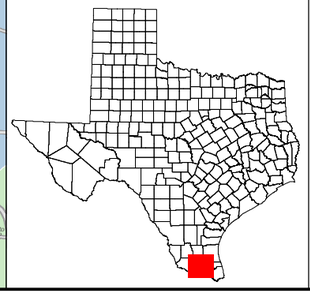

47176
2010 Census
PLANH414 2019-05-13 18:49:36

Map ID 5900
07/31/21 16:02:33

DISTRICT 36

State House Districts

87th Legislature (2021-2022)

PLANH414

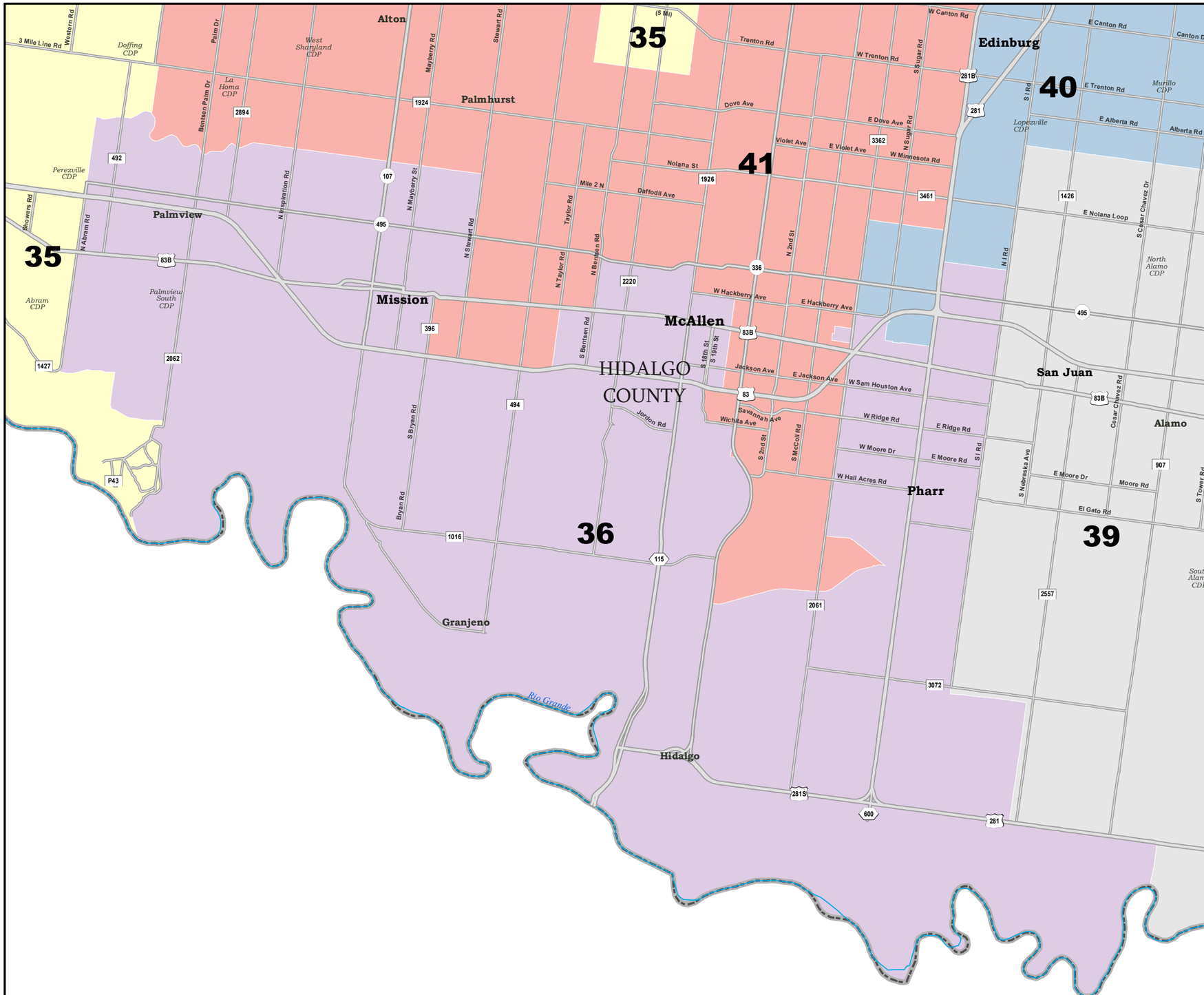

COUNTIES

PLANH414

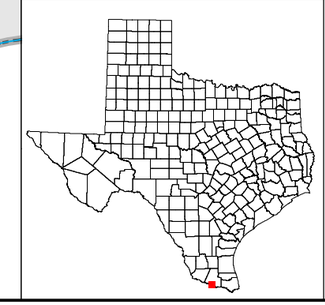

47176
2010 Census
PLANH414 2019-05-13 18:49:36

Map ID 5900
07/31/21 16:02:33

TLC

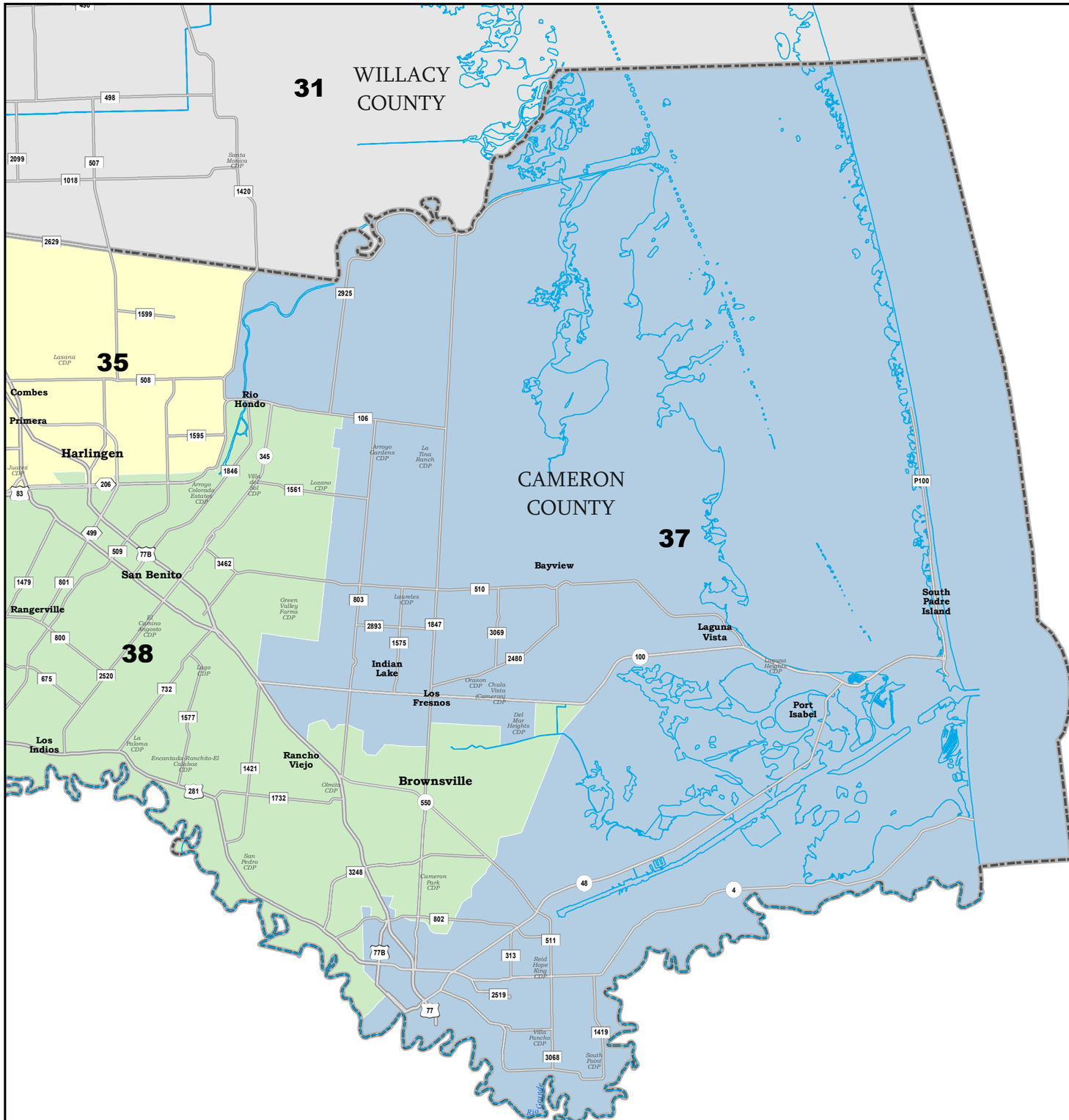

DISTRICT 37

State House Districts

87th Legislature (2021-2022)

PLANH414

COUNTIES

PLANH414

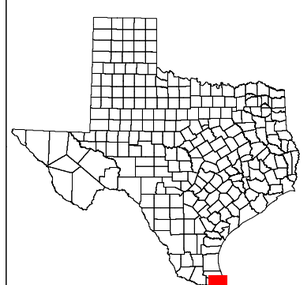

47176
2010 Census
PLANH414 2019-05-13 18:49:36

Map ID 5900
07/31/21 16:02:33

DISTRICT 38

State House Districts

87th Legislature (2021-2022)

PLANH414

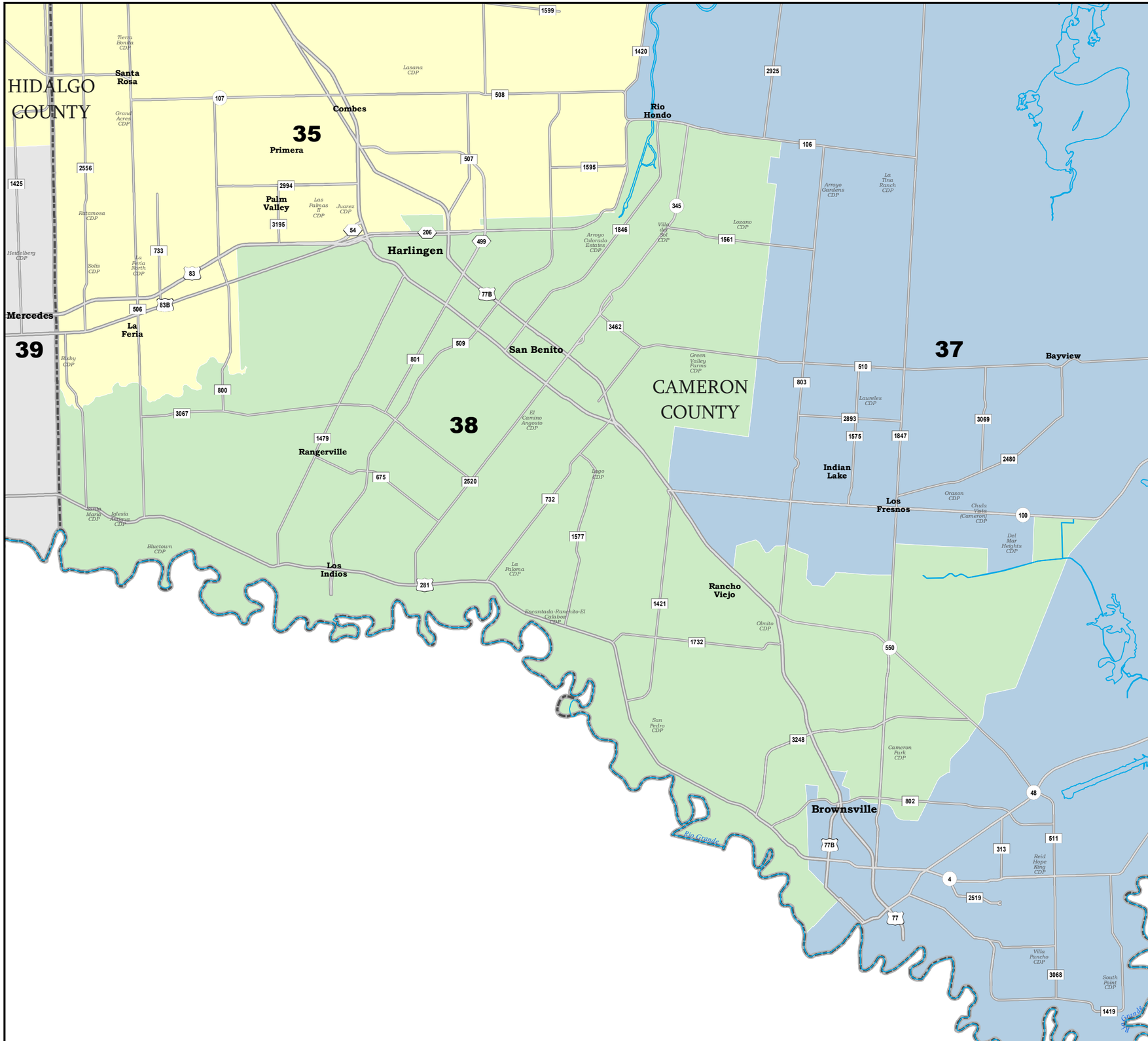

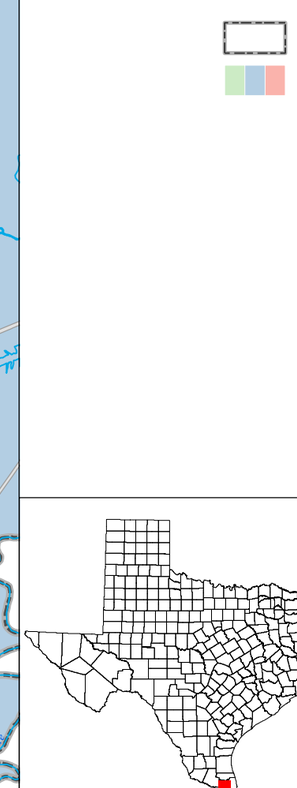

47176
2010 Census
PLANH414 2019-05-13 18:49:36

Map ID 5900
07/31/21 16:02:33

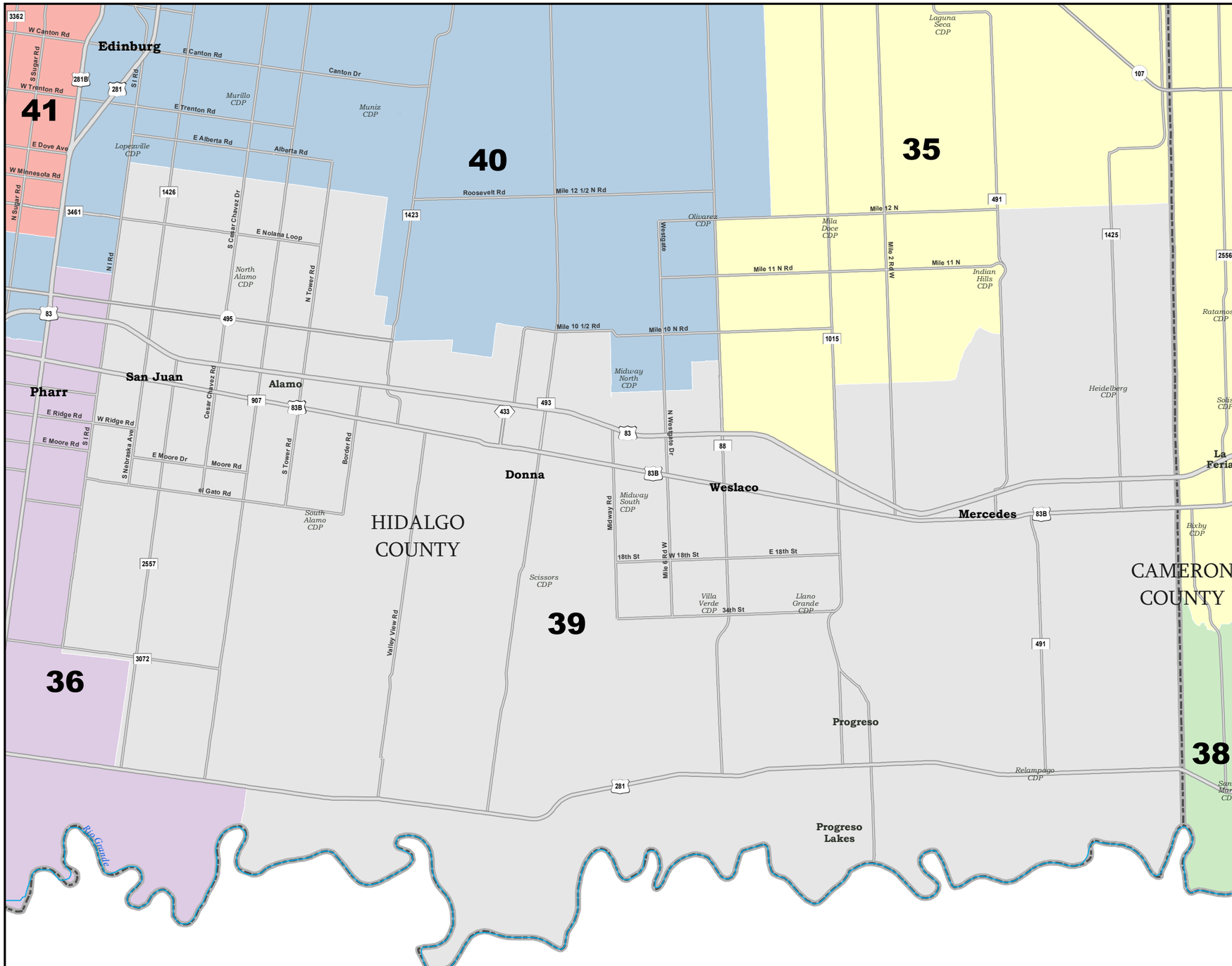

DISTRICT 39

State House Districts

87th Legislature (2021-2022)

PLANH414

COUNTIES

PLANH414

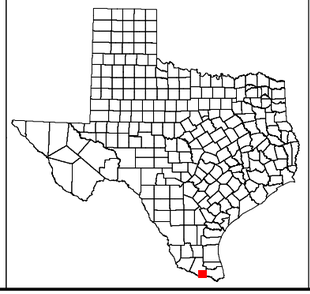

Map ID 5900
07/31/21 16:02:33

47176
2010 Census
PLANH414 2019-05-13 18:49:36

DISTRICT 40

State House Districts
87th Legislature (2021-2022)
PLANH414

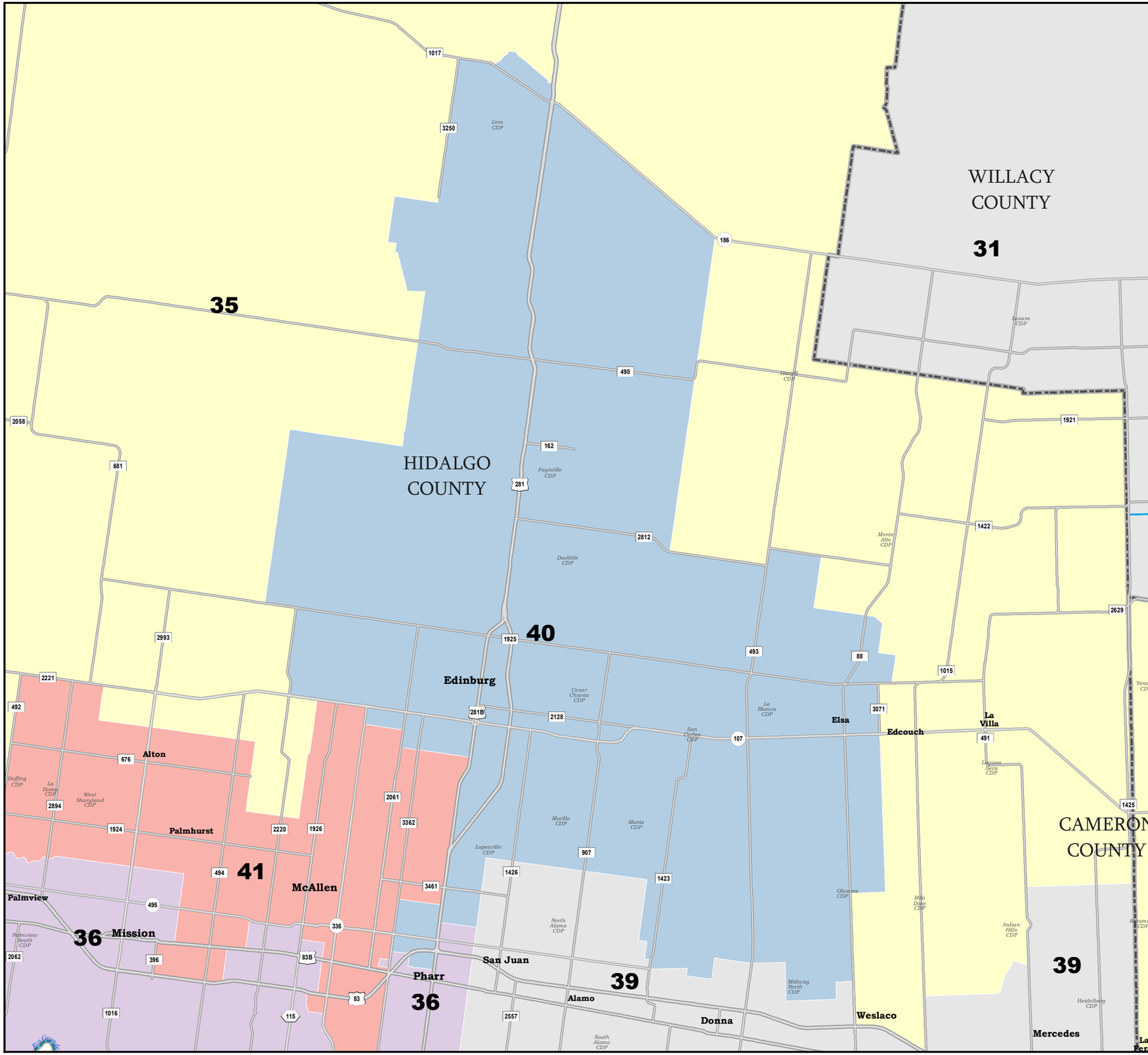

COUNTIES
PLANH414

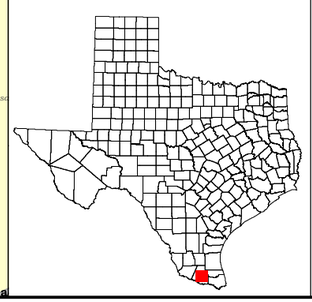

Map ID 5900
07/31/21 16:02:33

47176
2010 Census
PLANH414 2019-05-13 18:49:36

DISTRICT 41

State House Districts

87th Legislature (2021-2022)

PLANH414

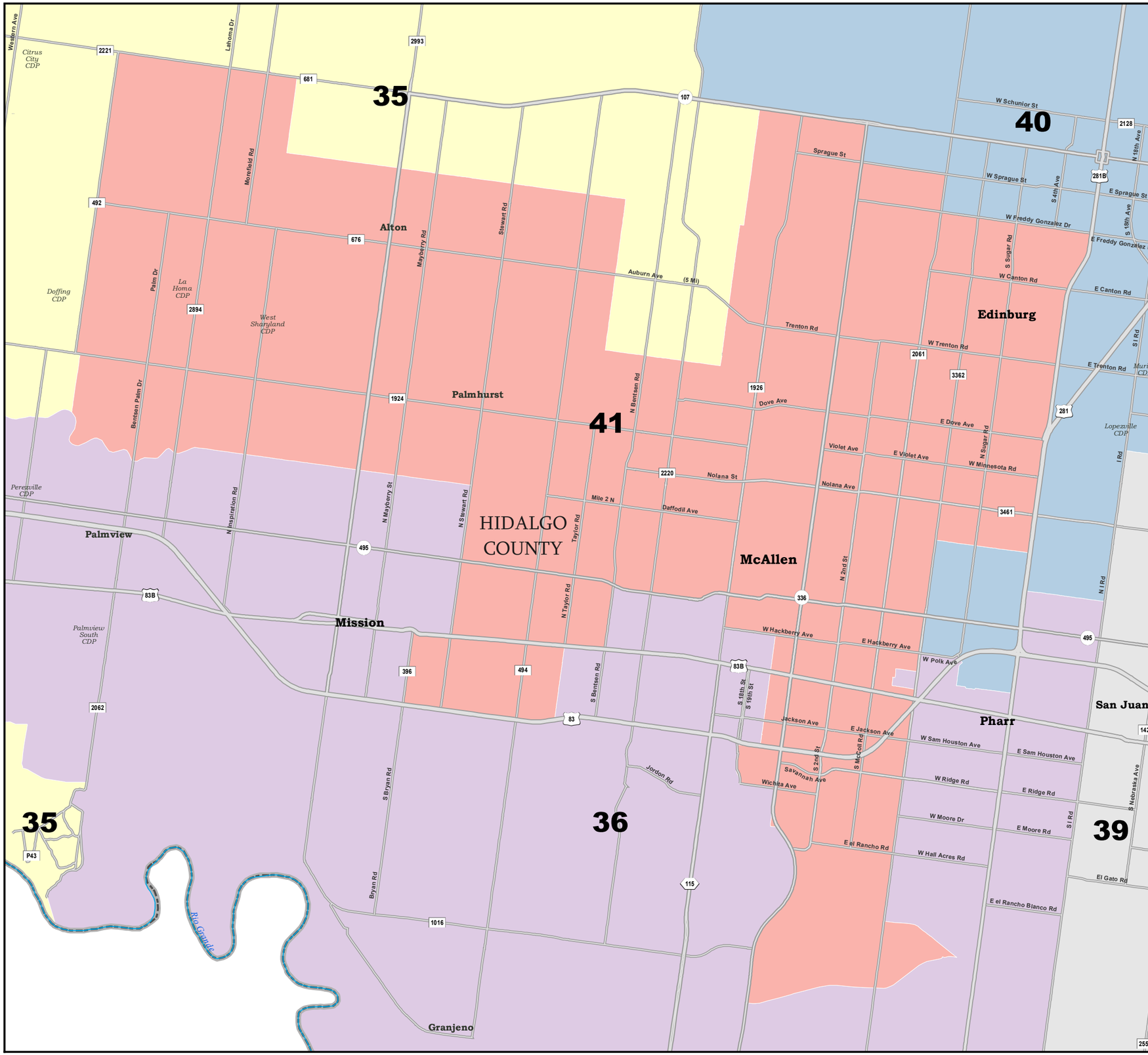

COUNTIES

PLANH414

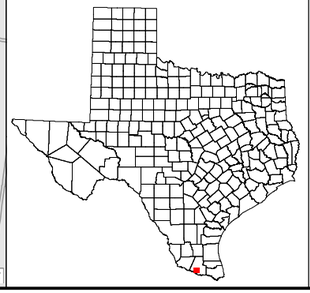

47176
2010 Census
PLANH414 2019-05-13 18:49:36

Map ID 5900
07/31/21 16:02:33

DISTRICT 42

State House Districts
87th Legislature (2021-2022)
PLANH414

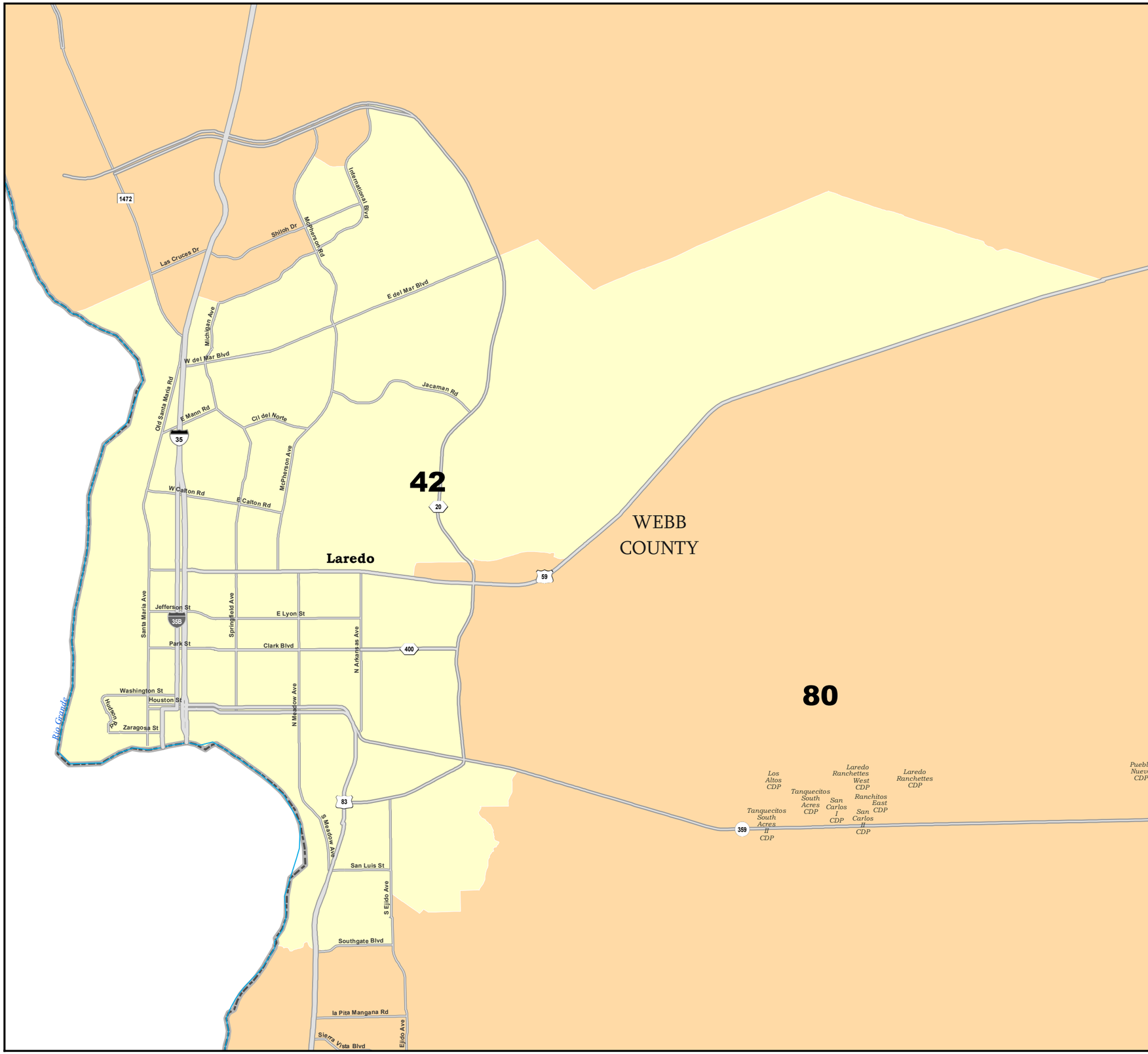

COUNTIES
PLANH414

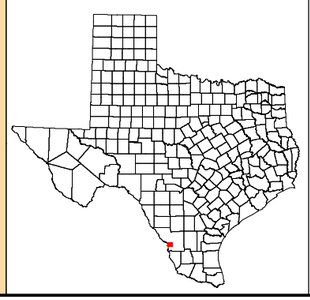

Map ID 5900
07/31/21 16:02:33

47176
2010 Census
PLANH414 2019-05-13 18:49:36

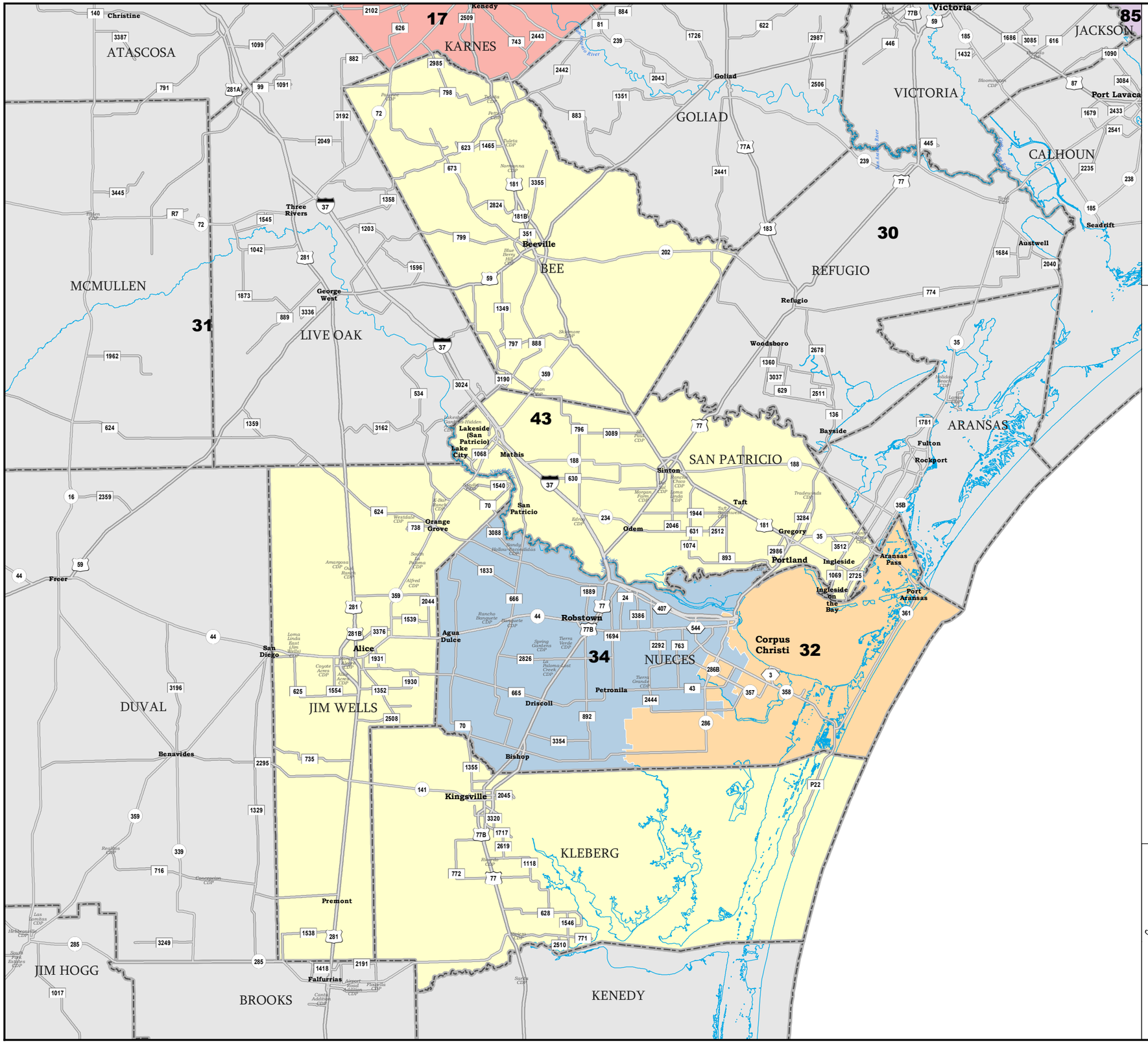

DISTRICT 43

State House Districts

87th Legislature (2021-2022)

PLANH414

COUNTIES

PLANH414

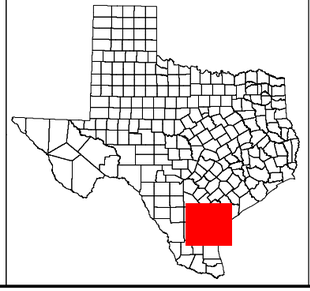

Map ID 5900
07/31/21 16:02:33

47176
2010 Census
PLANH414 2019-05-13 18:49:36

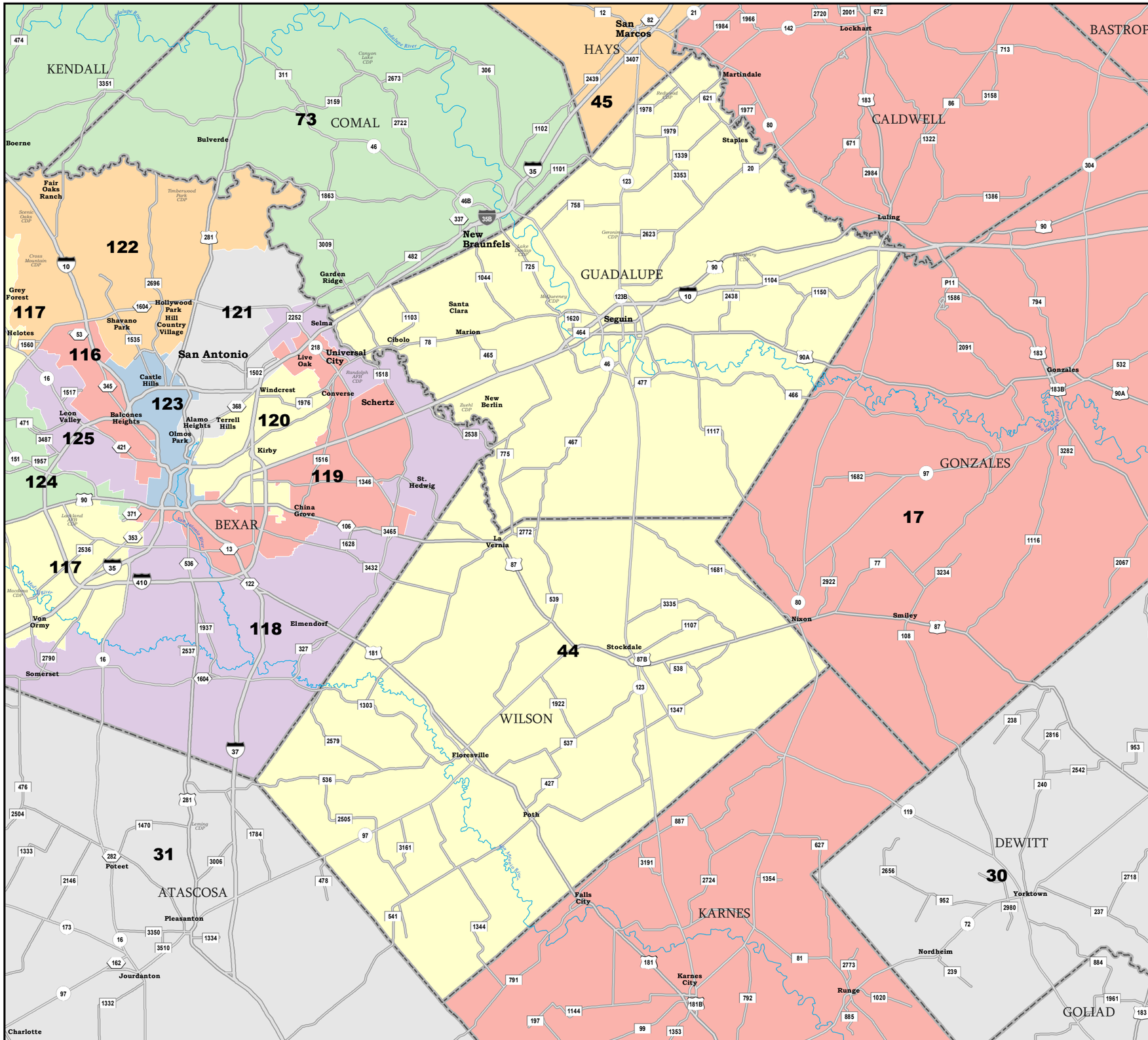

DISTRICT 44

State House Districts

87th Legislature (2021-2022)

PLANH414

COUNTIES

PLANH414

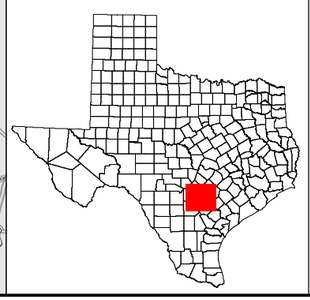

47176
2010 Census
PLANH414 2019-05-13 18:49:36

Map ID 5900
07/31/21 16:02:33

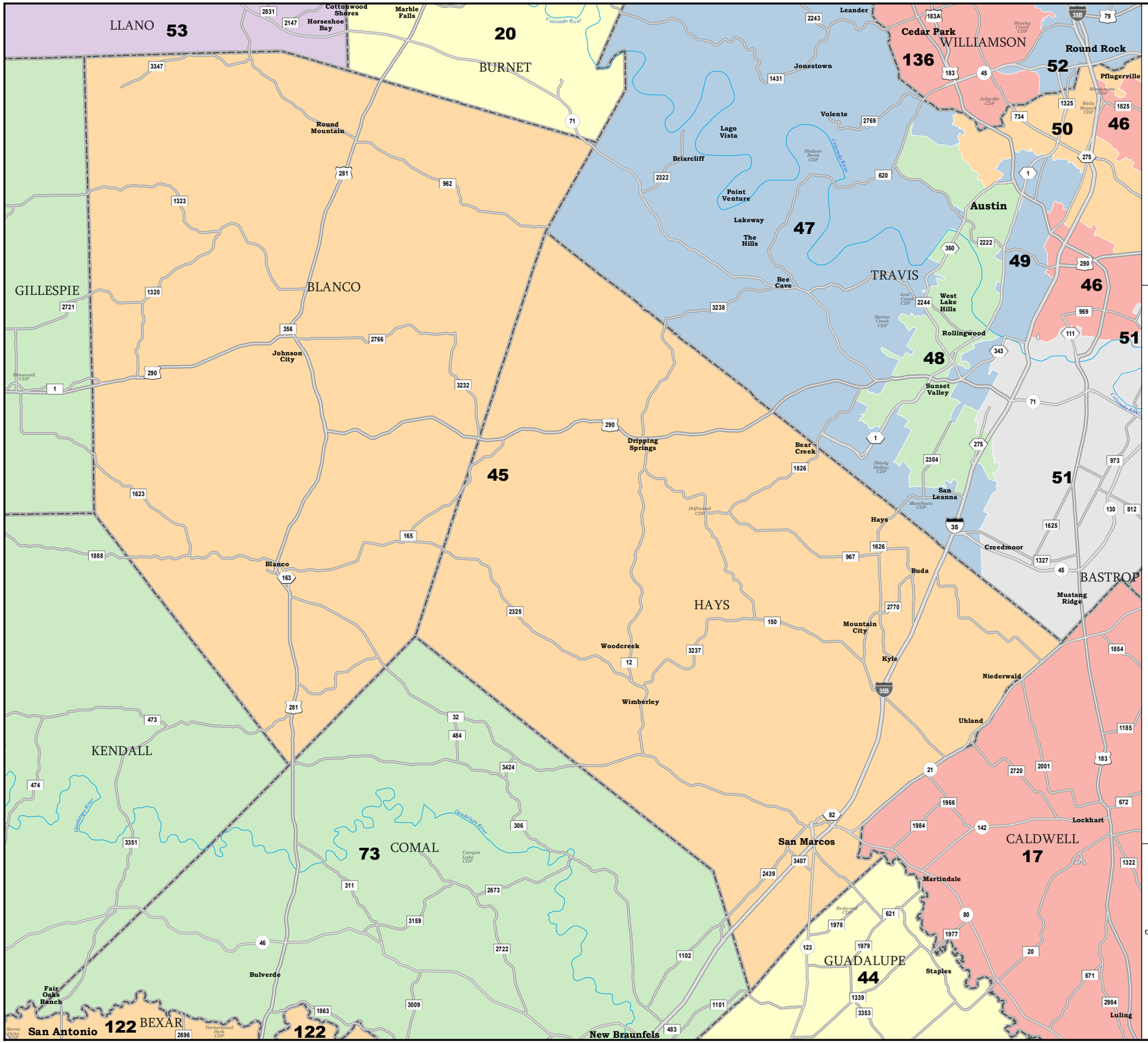

DISTRICT 45

State House Districts

87th Legislature (2021-2022)

PLANH414

COUNTIES

PLANH414

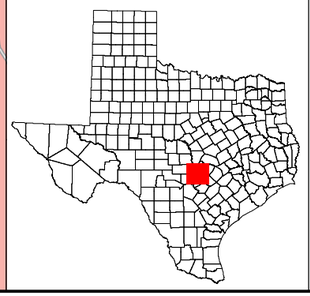

47176
2010 Census
PLANH414 2019-05-13 18:49:36

Map ID 5900
07/31/21 16:02:33

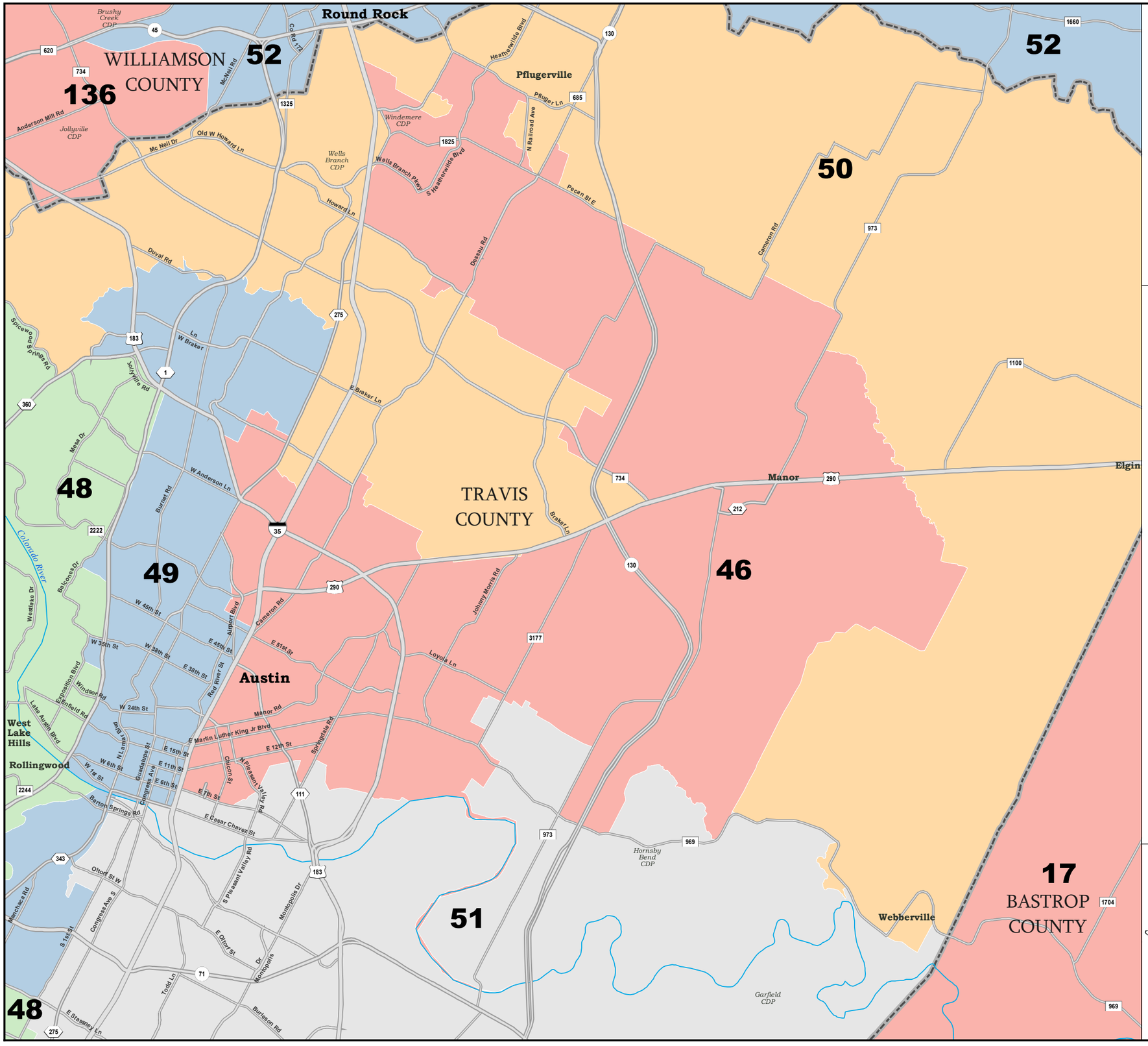

DISTRICT 46

State House Districts

87th Legislature (2021-2022)

PLANH414

COUNTIES

PLANH414

47176
2010 Census
PLANH414 2019-05-13 18:49:36

Map ID 5900
07/31/21 16:02:33

DISTRICT 47

State House Districts

87th Legislature (2021-2022)

PLANH414

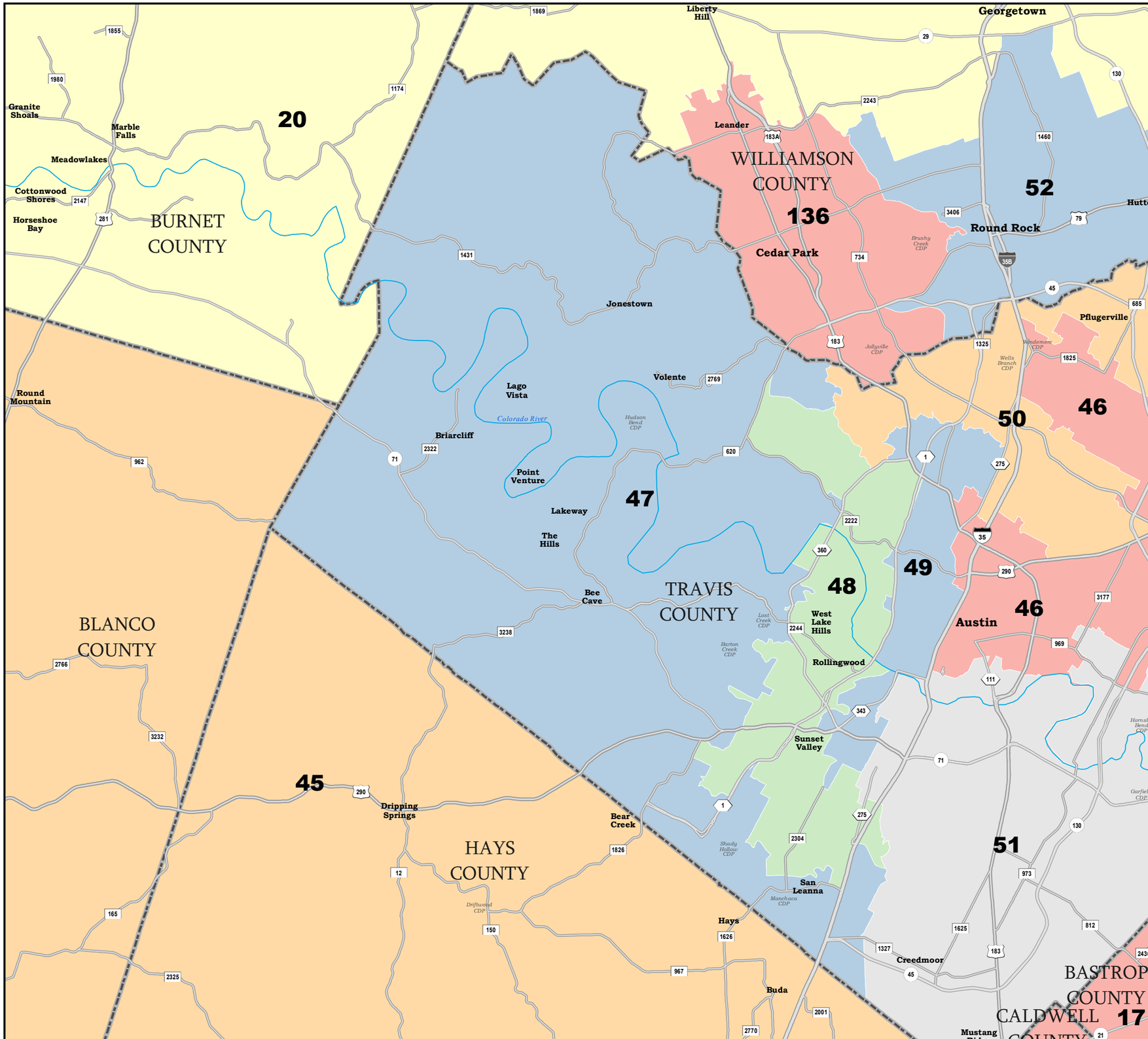

COUNTIES

PLANH414

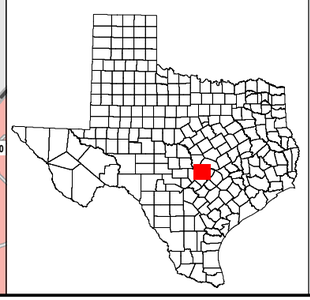

47176
2010 Census
PLANH414 2019-05-13 18:49:36

Map ID 5900
07/31/21 16:02:33

DISTRICT 48

State House Districts

87th Legislature (2021-2022)

PLANH414

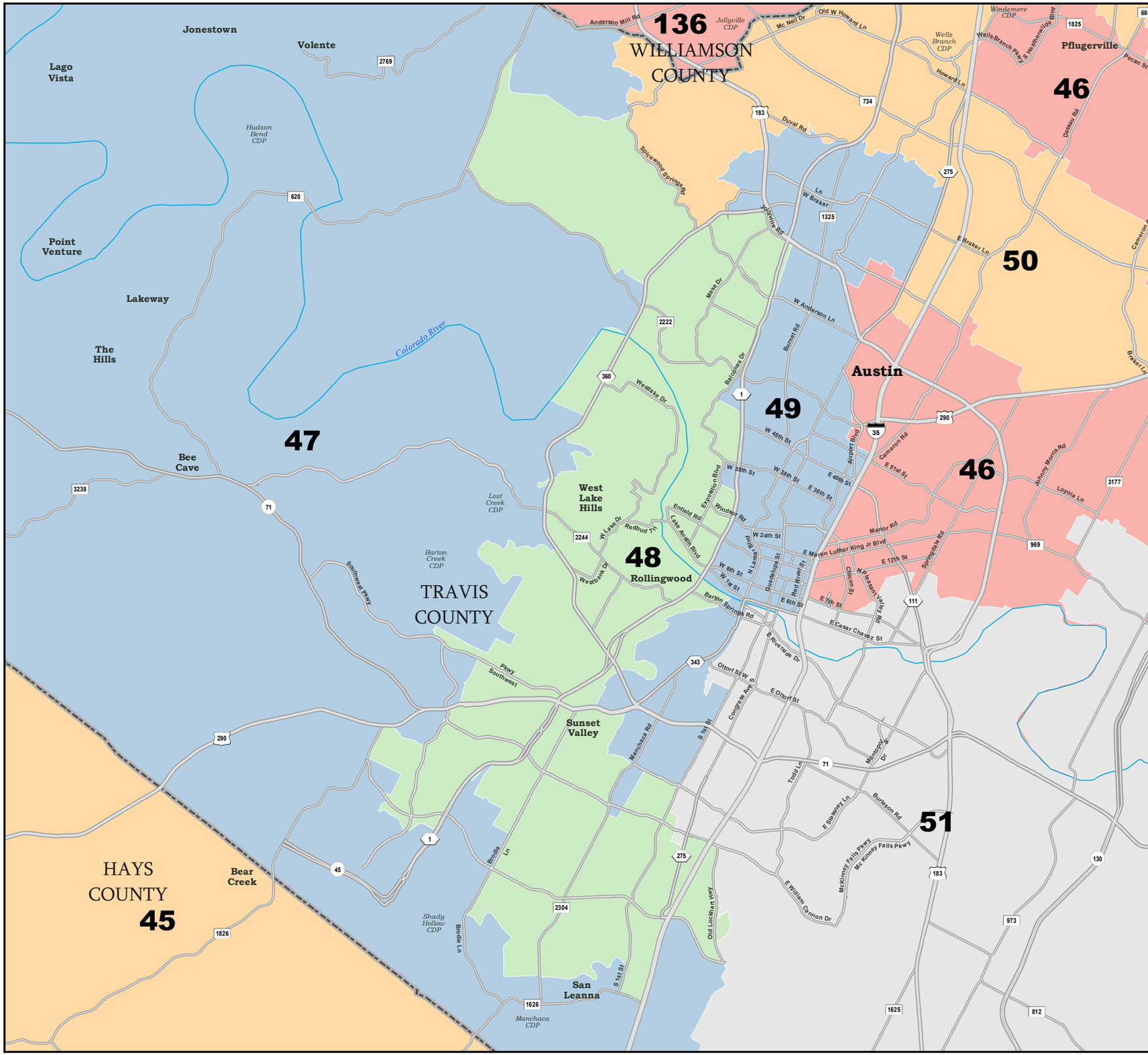

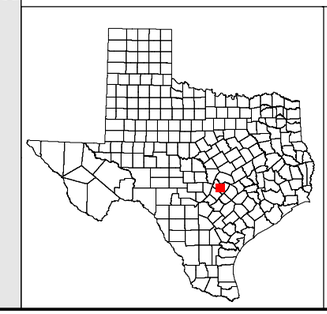

COUNTIES

PLANH414

Map ID 5900
07/31/21 16:02:33

47176
2010 Census
PLANH414 2019-05-13 18:49:36

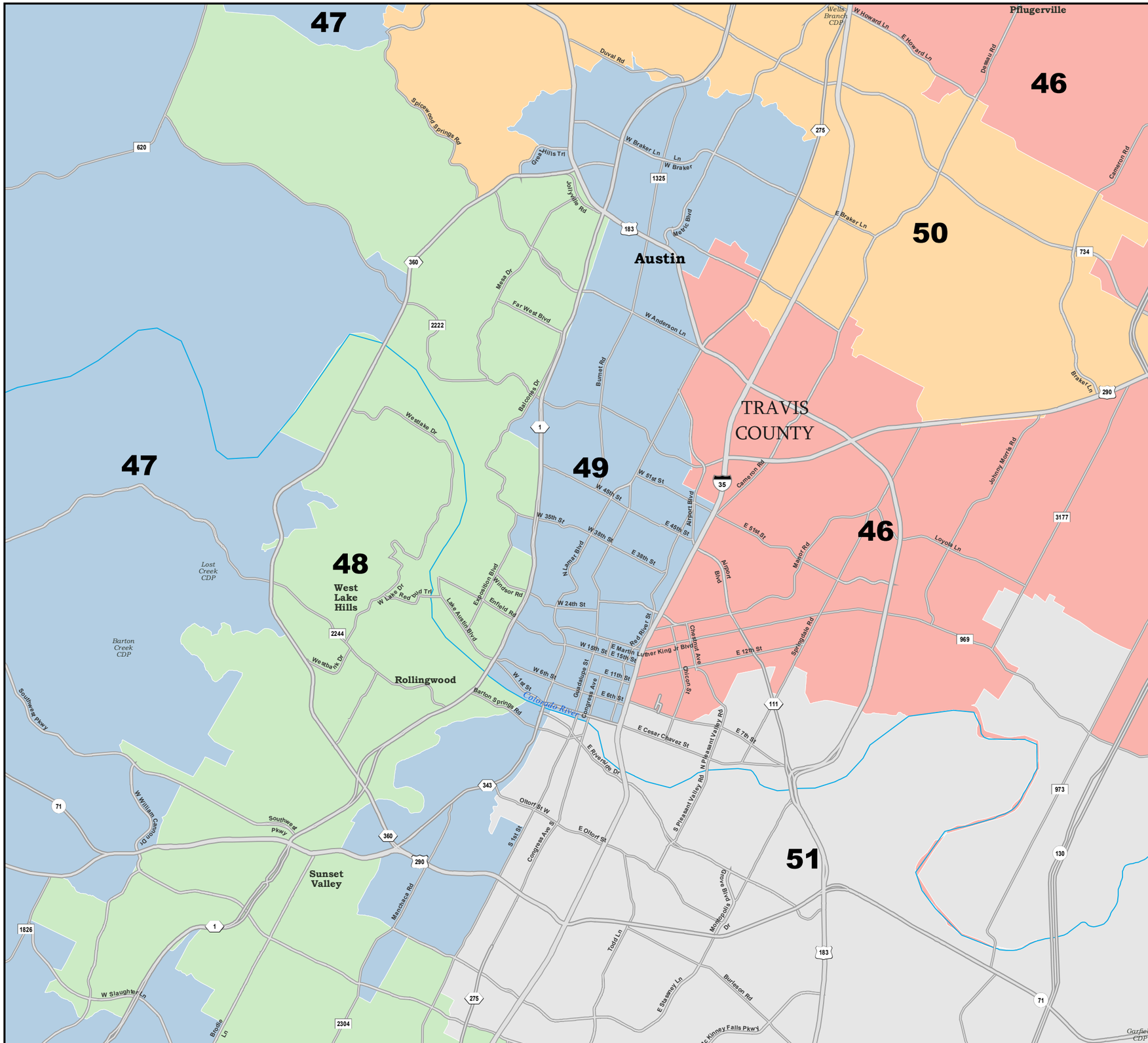

DISTRICT 49

State House Districts

87th Legislature (2021-2022)

PLANH414

COUNTIES

PLANH414

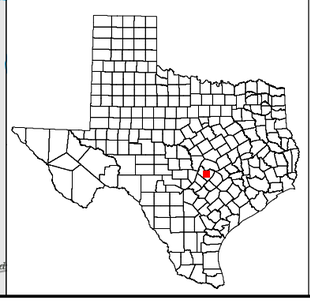

47176
2010 Census
PLANH414 2019-05-13 18:49:36

Map ID 5900
07/31/21 16:02:33

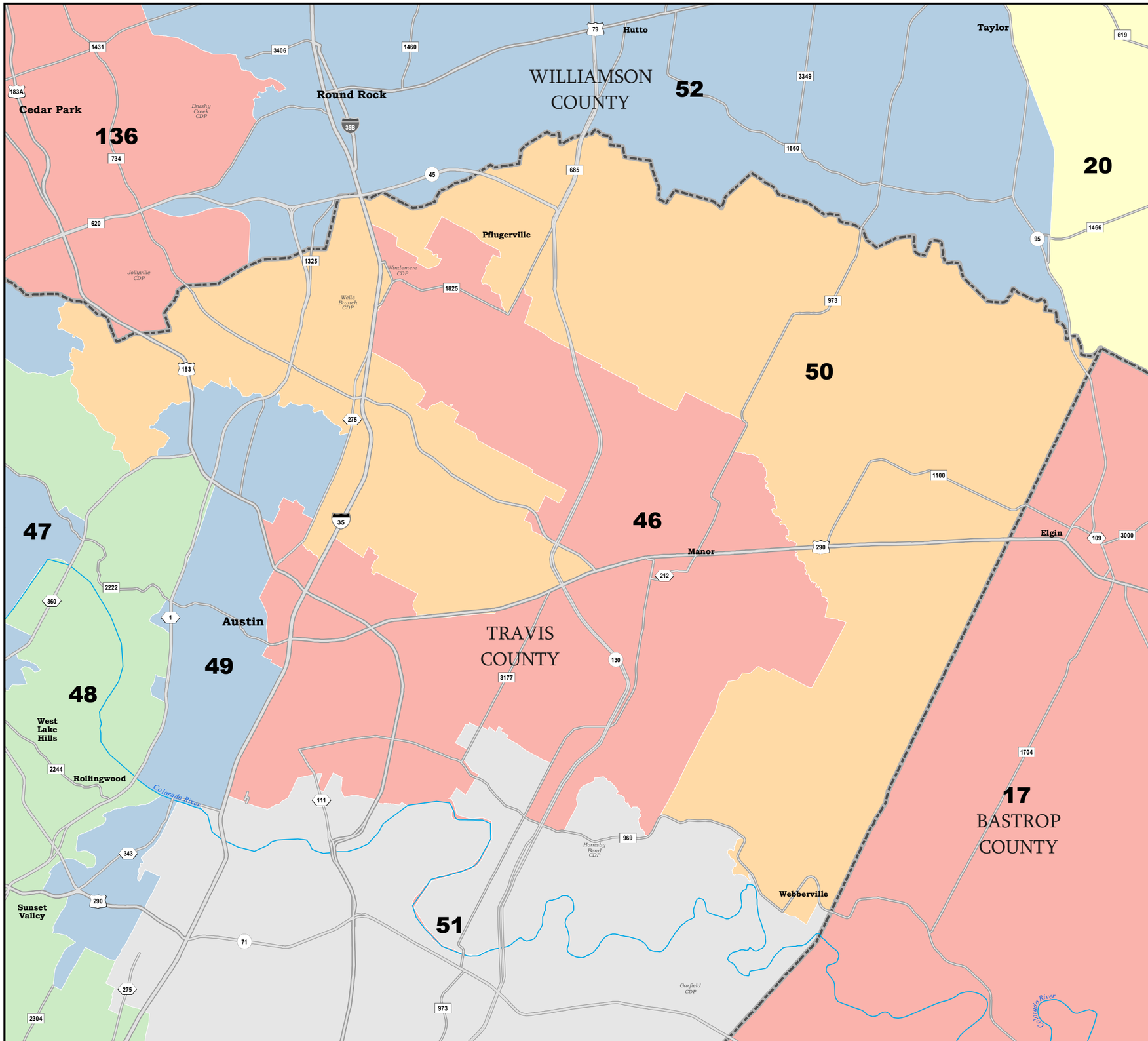

DISTRICT 50

State House Districts

87th Legislature (2021-2022)

PLANH414

COUNTIES

PLANH414

47176
2010 Census
PLANH414 2019-05-13 18:49:36

Map ID 5900
07/31/21 16:02:33

TLC

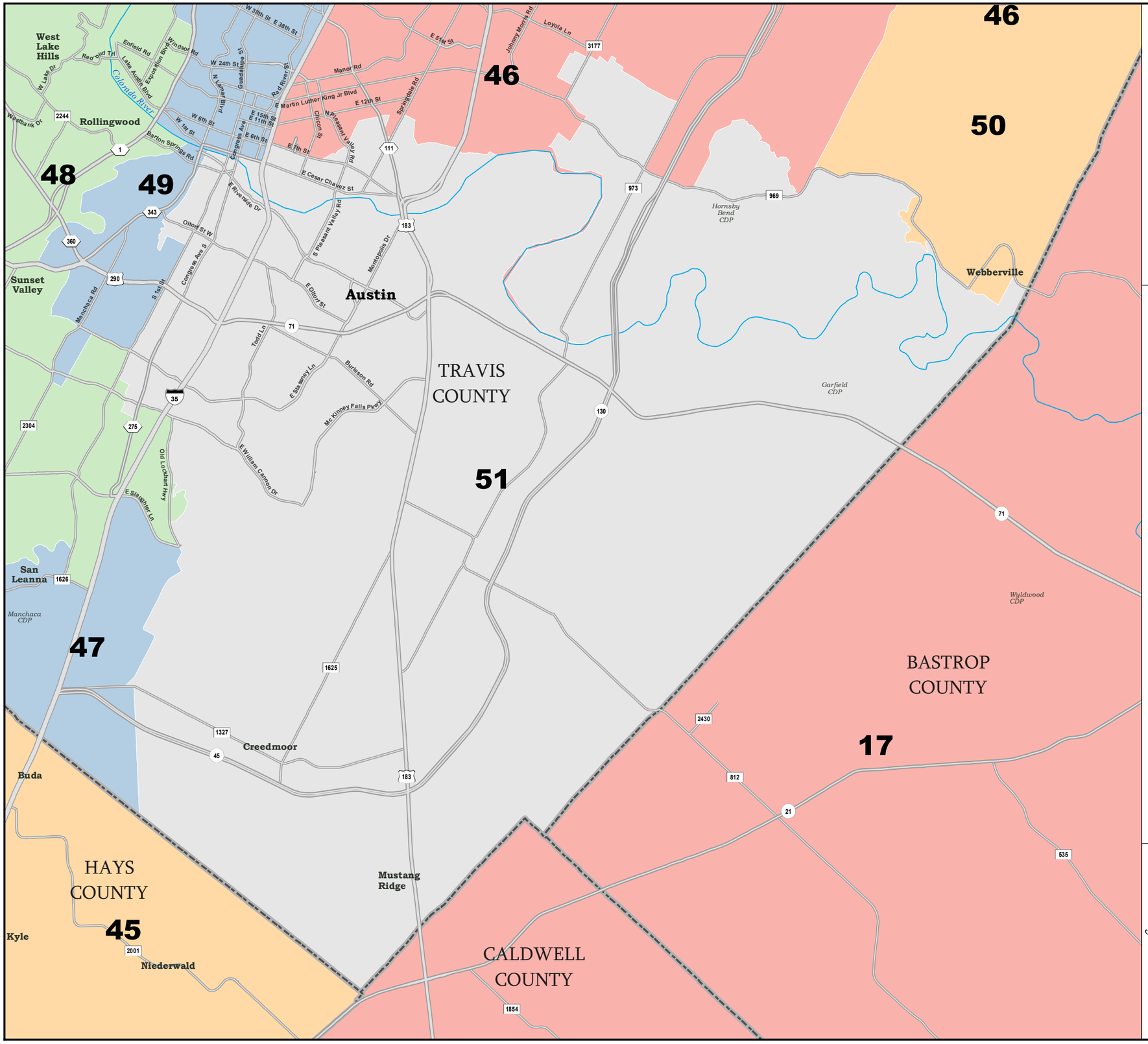

DISTRICT 51

State House Districts

87th Legislature (2021-2022)

PLANH414

COUNTIES

PLANH414

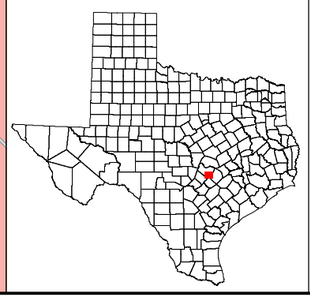

47176
2010 Census
PLANH414 2019-05-13 18:49:36

Map ID 5900
07/31/21 16:02:33

TLC

DISTRICT 52

State House Districts

87th Legislature (2021-2022)

PLANH414

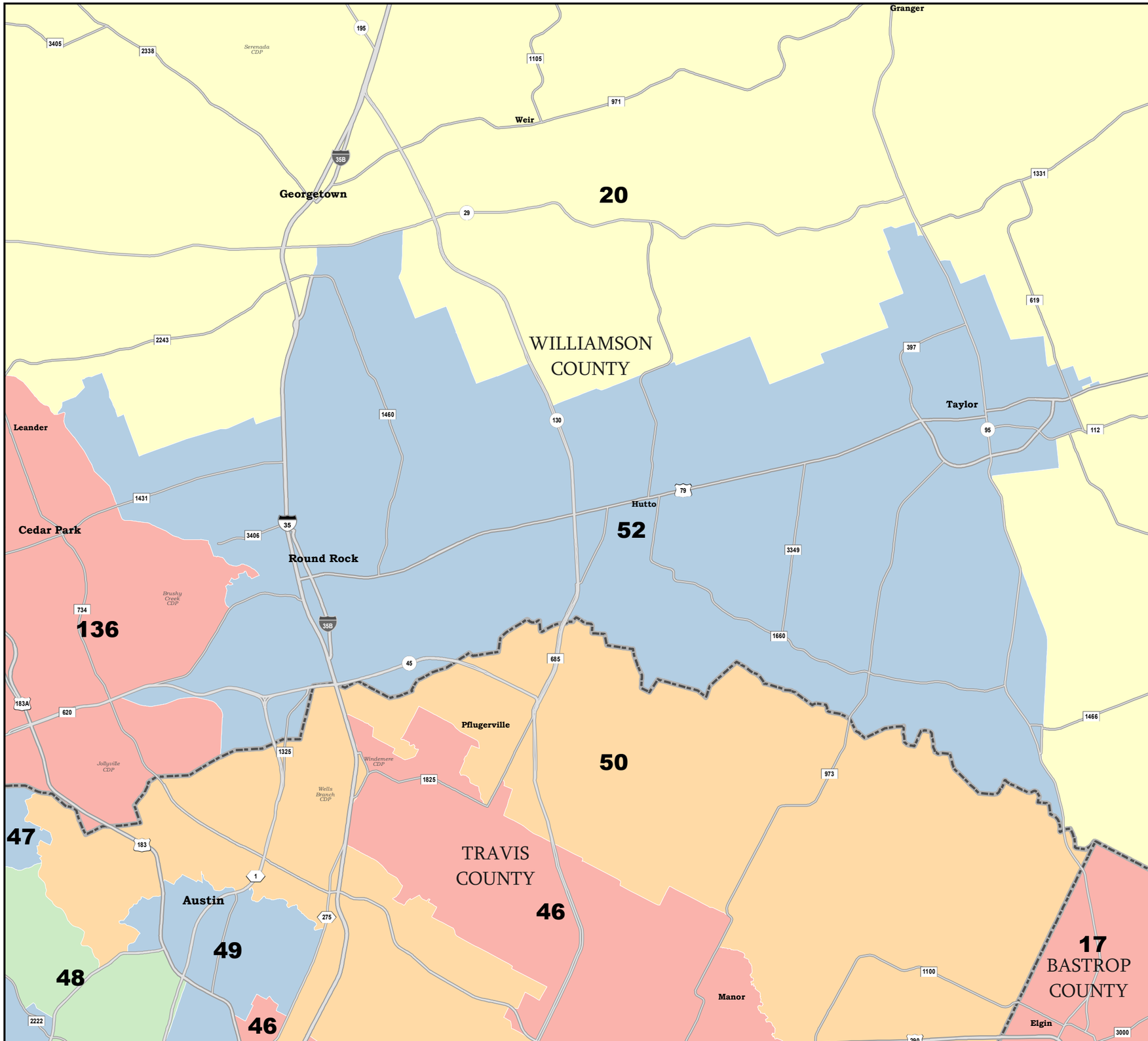

COUNTIES

PLANH414

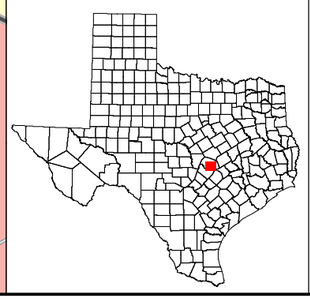

47176
2010 Census
PLANH414 2019-05-13 18:49:36

Map ID 5900
07/31/21 16:02:33

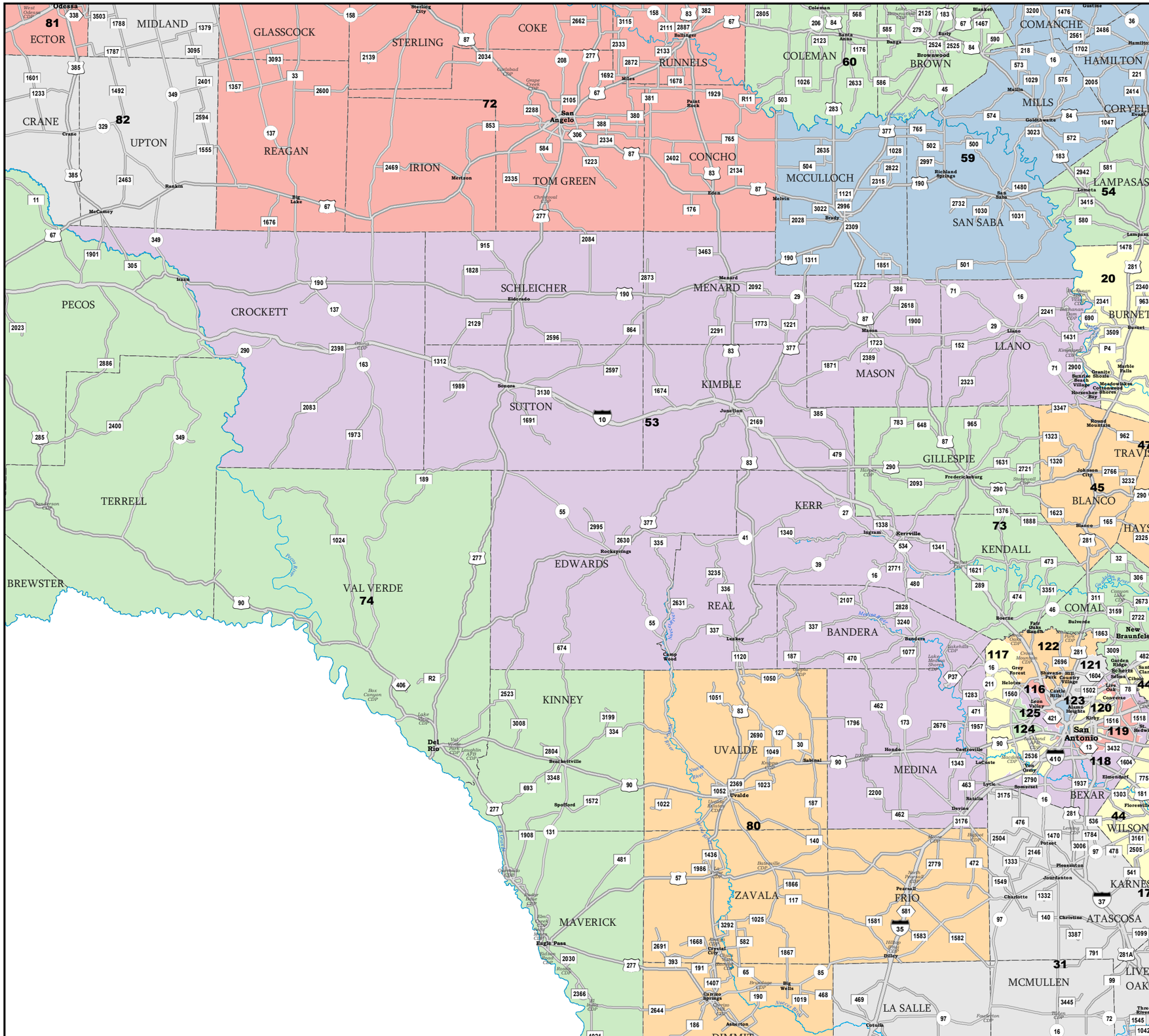

DISTRICT 53

State House Districts

87th Legislature (2021-2022)

PLANH414

COUNTIES

PLANH414

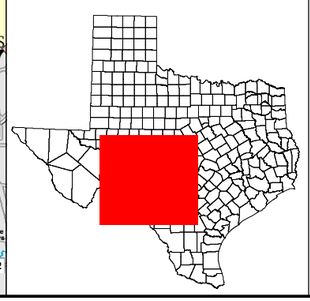

47176
2010 Census
PLANH414 2019-05-13 18:49:36

Map ID 5900
07/31/21 16:02:33

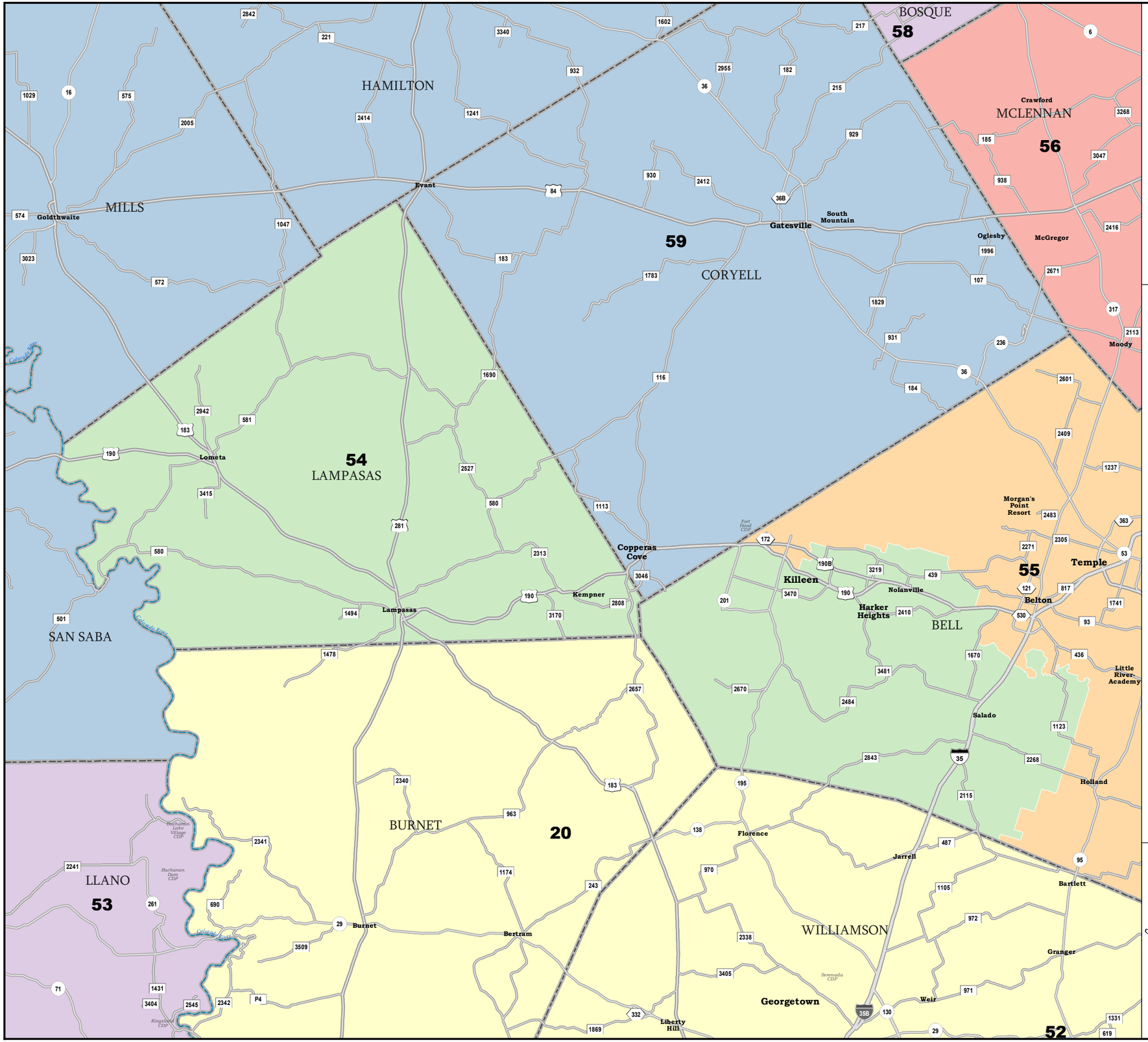

DISTRICT 54

State House Districts

87th Legislature (2021-2022)

PLANH414

COUNTIES

PLANH414

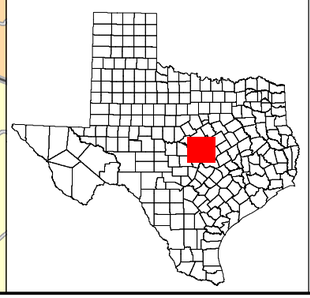

47176
2010 Census
PLANH414 2019-05-13 18:49:36

Map ID 5900
07/31/21 16:02:33

TLC

DISTRICT 55

State House Districts

87th Legislature (2021-2022)

PLANH414

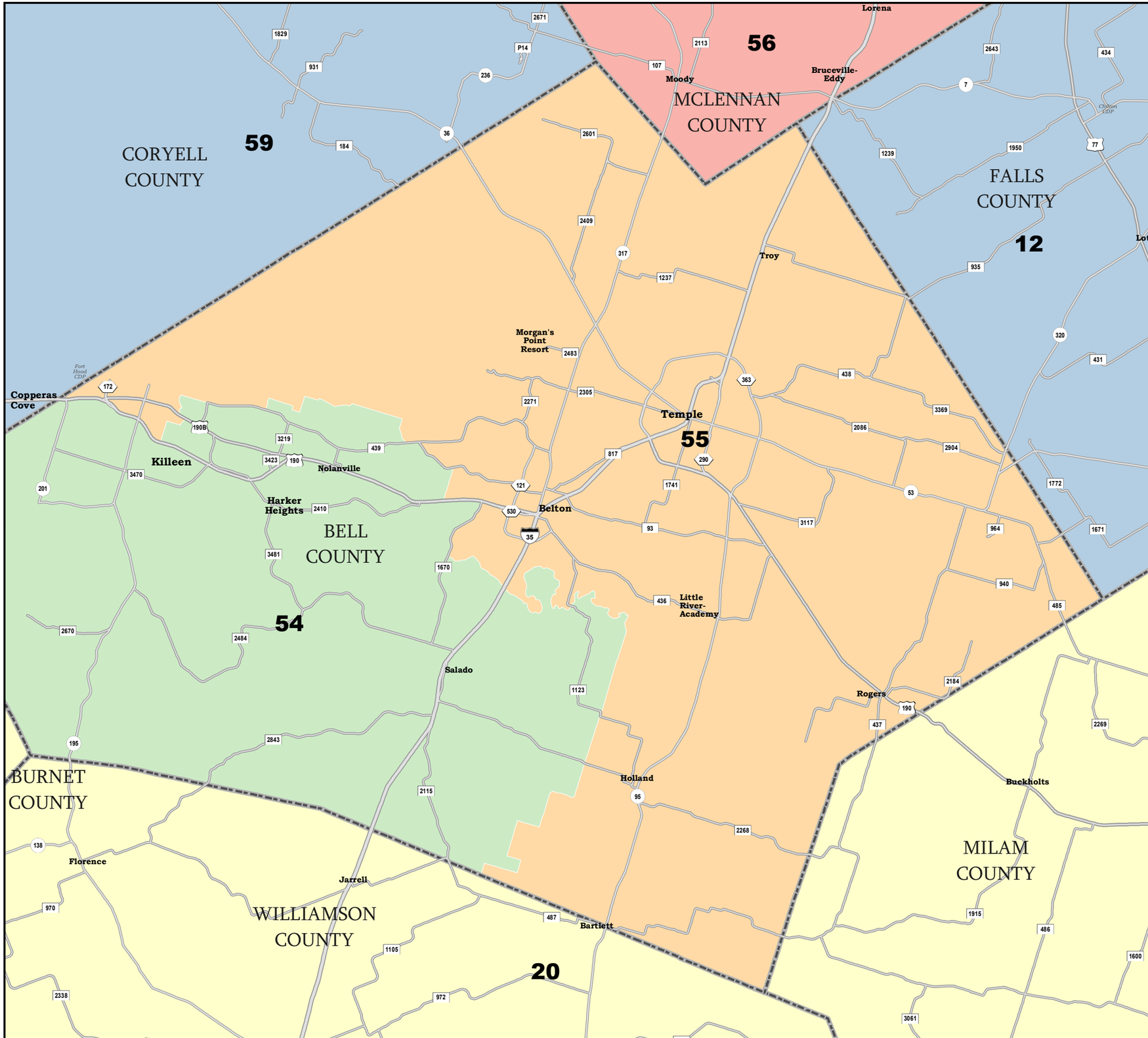

COUNTIES

PLANH414

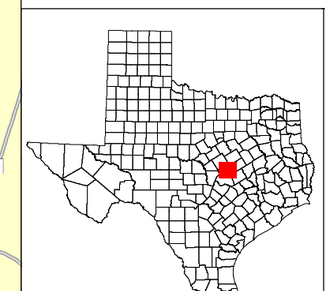

47176
2010 Census
PLANH414 2019-05-13 18:49:36

Map ID 5900
07/31/21 16:02:33

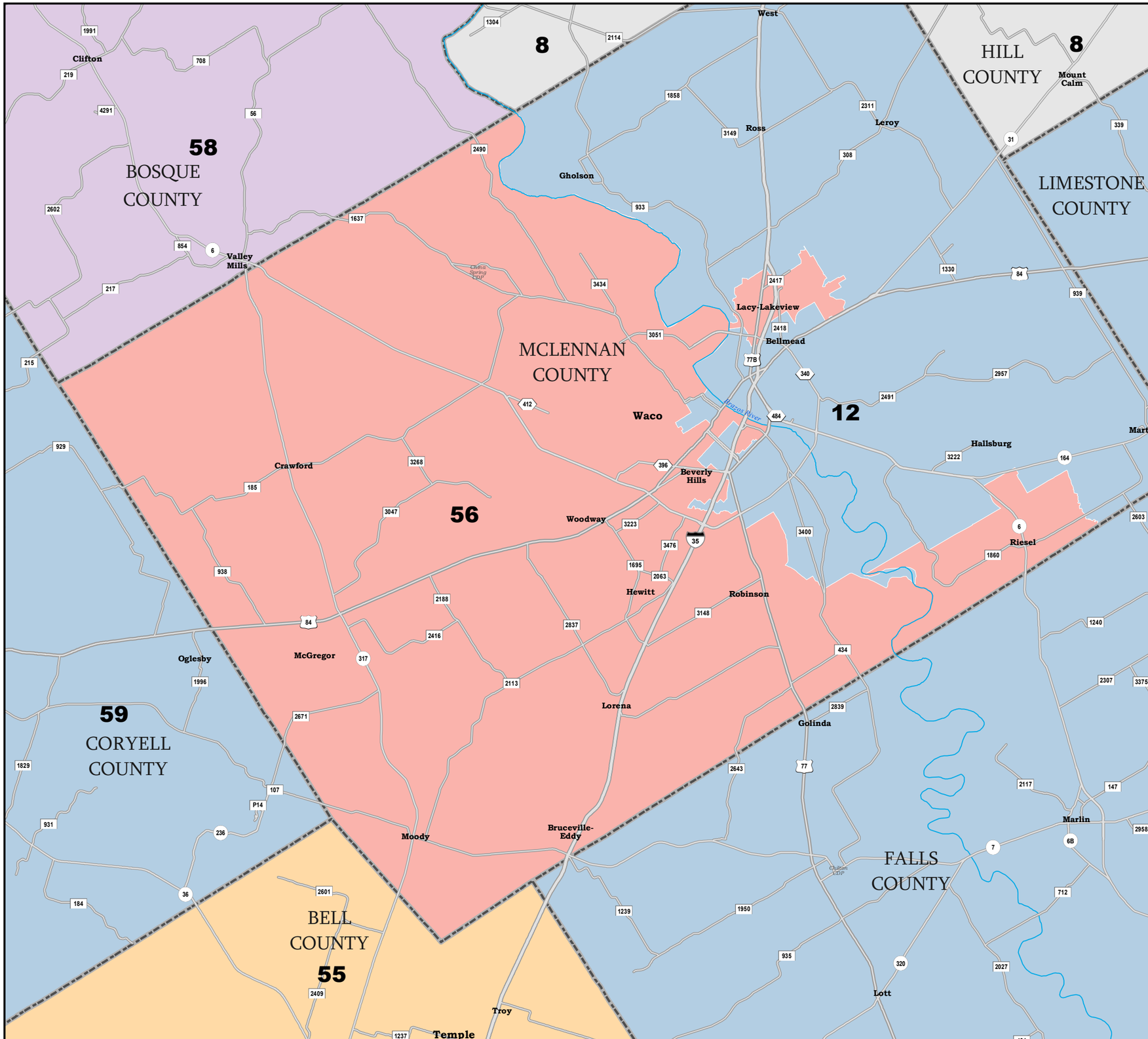

DISTRICT 56

State House Districts

87th Legislature (2021-2022)

PLANH414

COUNTIES

PLANH414

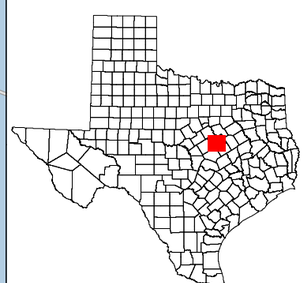

Map ID 5900
07/31/21 16:02:33

47176
2010 Census
PLANH414 2019-05-13 18:49:36

DISTRICT 57

State House Districts
87th Legislature (2021-2022)
PLANH414

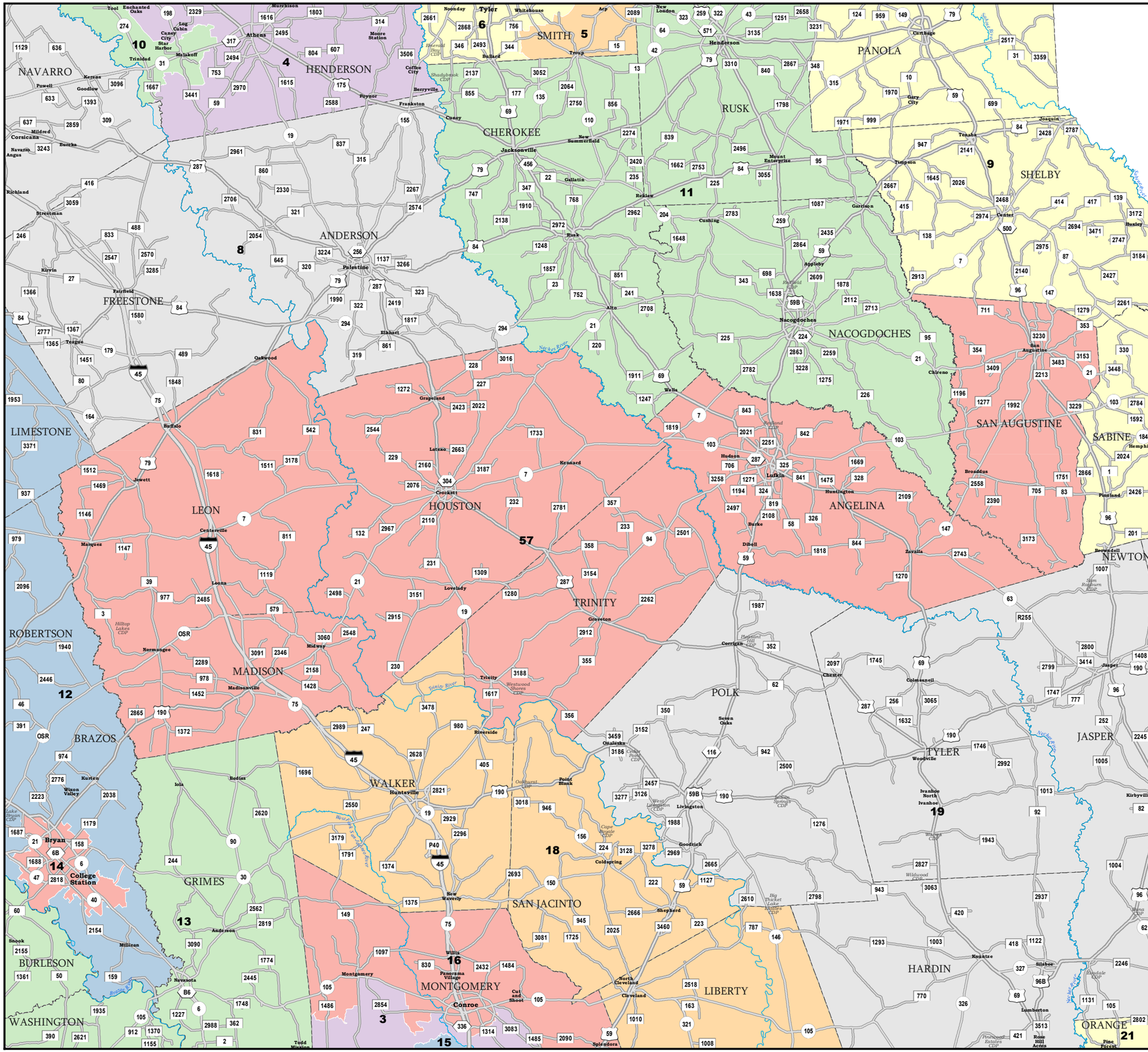

COUNTIES

PLANH414

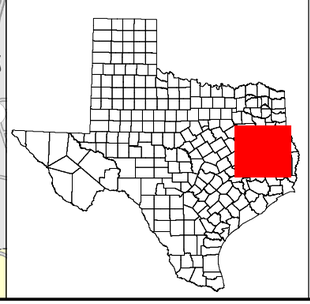

Map ID 5900
07/31/21 16:02:33

47176
2010 Census
PLANH414 2019-05-13 18:49:36

DISTRICT 58

State House Districts

87th Legislature (2021-2022)

PLANH414

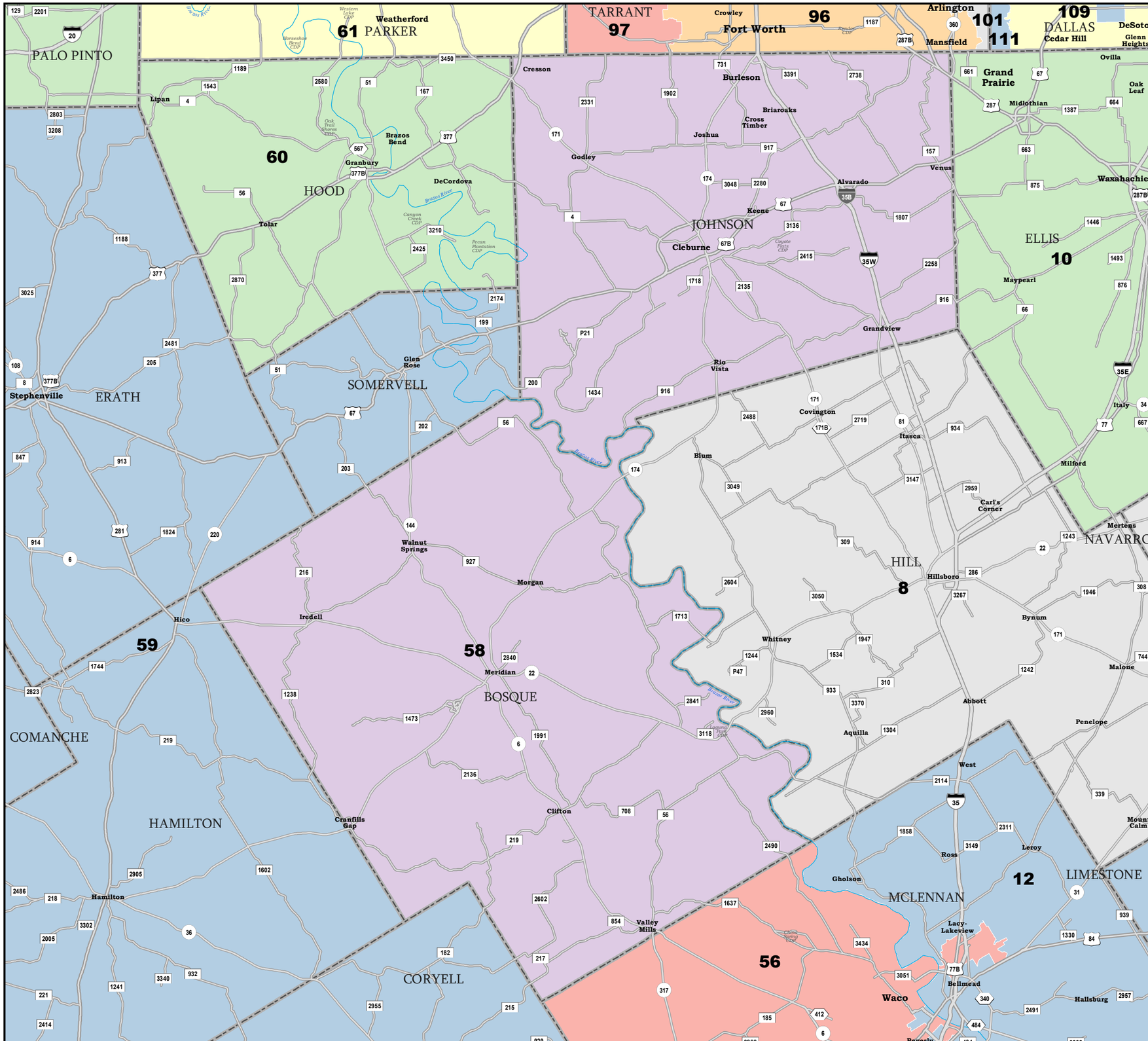

COUNTIES

PLANH414

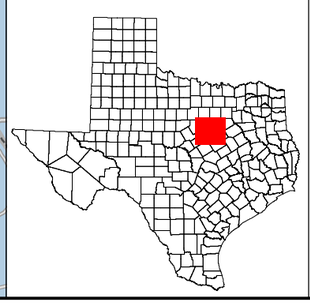

Map ID 5900
07/31/21 16:02:33

47176
2010 Census
PLANH414 2019-05-13 18:49:36

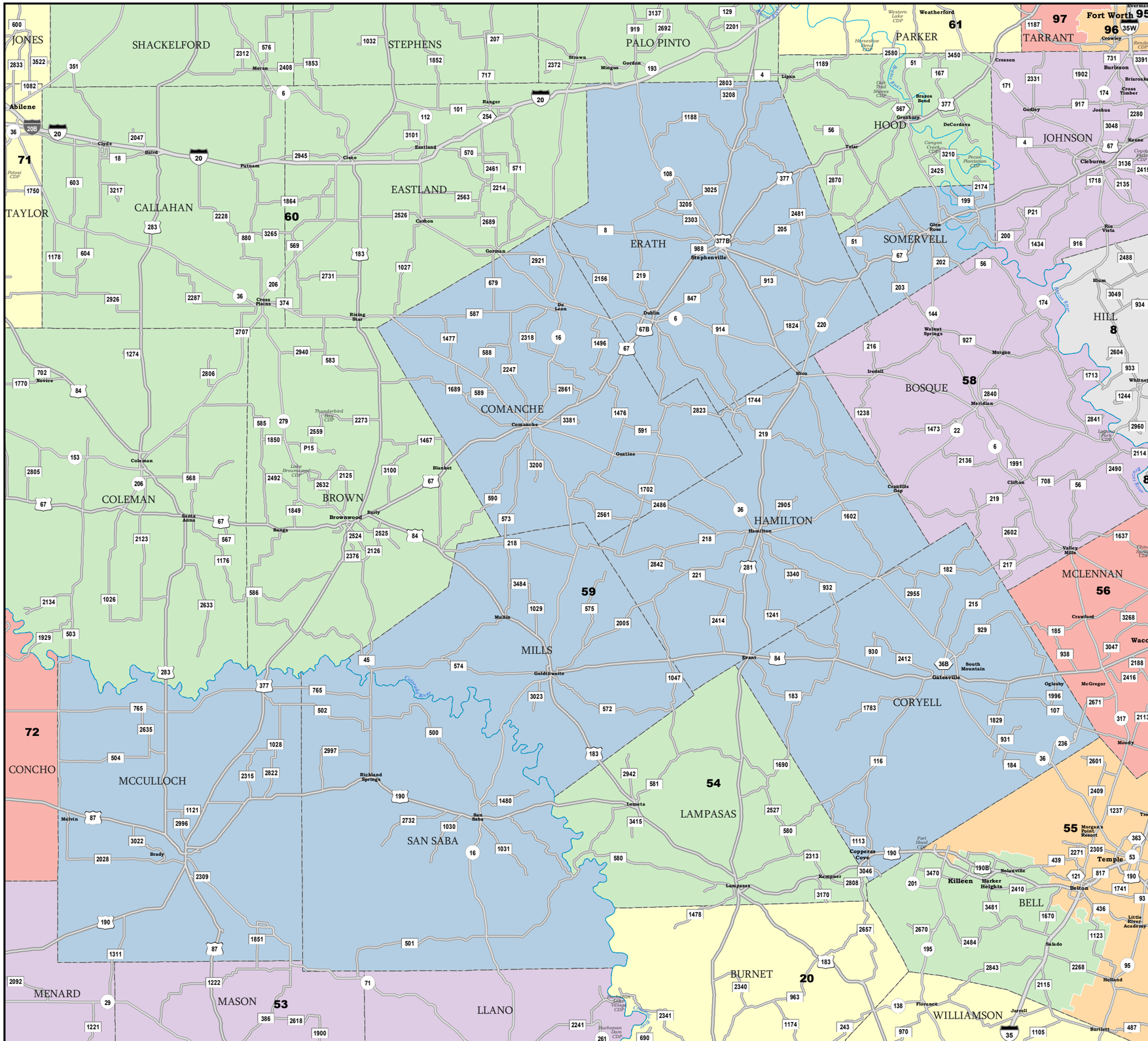

DISTRICT 59

State House Districts

87th Legislature (2021-2022)

PLANH414

COUNTIES

PLANH414

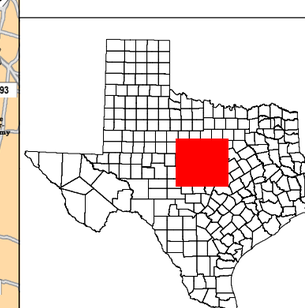

47176
2010 Census
PLANH414 2019-05-13 18:49:36

Map ID 5900
07/31/21 16:02:33

DISTRICT 60

State House Districts

87th Legislature (2021-2022)

PLANH414

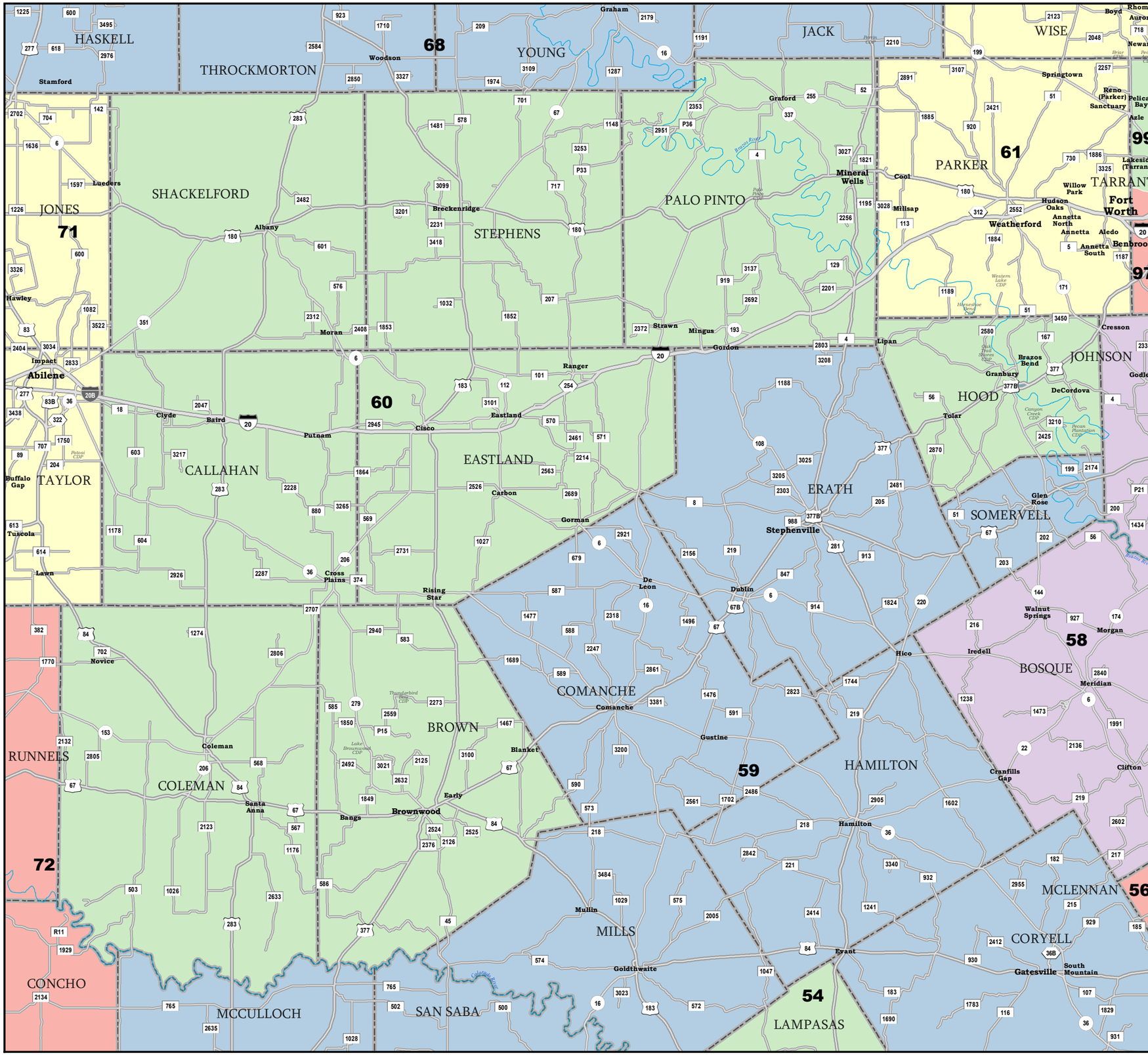

COUNTIES

PLANH414

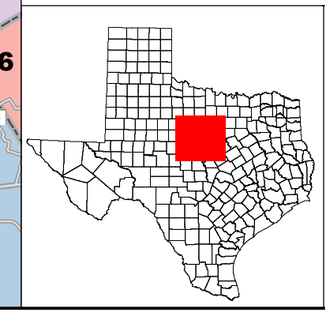

47176
2010 Census
PLANH414 2019-05-13 18:49:36

Map ID 5900
07/31/21 16:02:33

DISTRICT 61

State House Districts

87th Legislature (2021-2022)

PLANH414

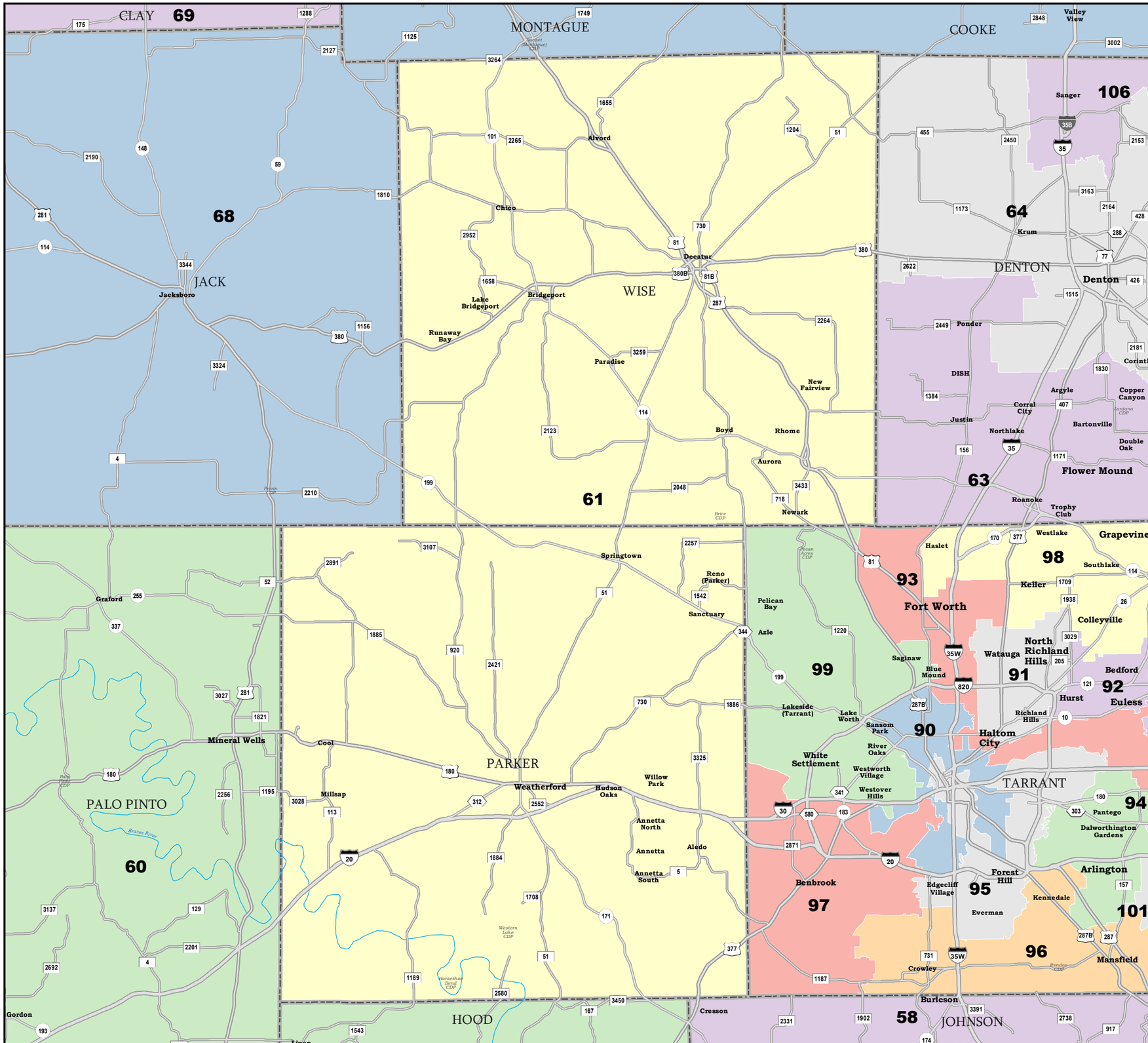

COUNTIES

PLANH414

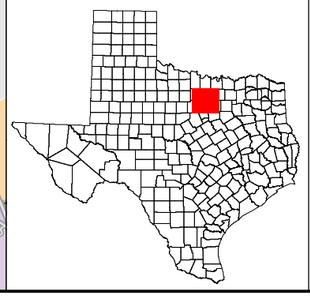

47176
2010 Census
PLANH414 2019-05-13 18:49:36

Map ID 5900
07/31/21 16:02:33

DISTRICT 62

State House Districts

87th Legislature (2021-2022)

PLANH414

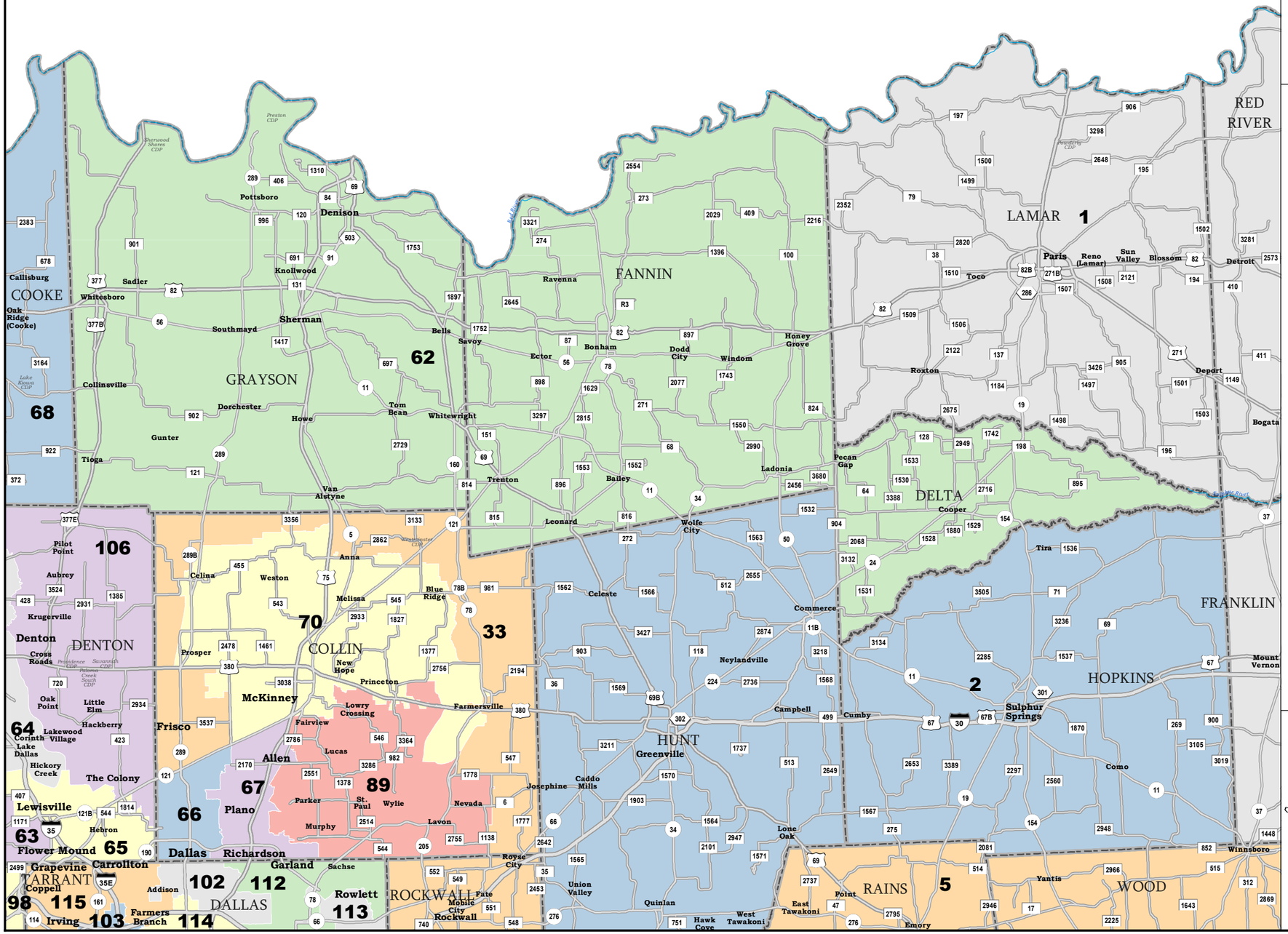

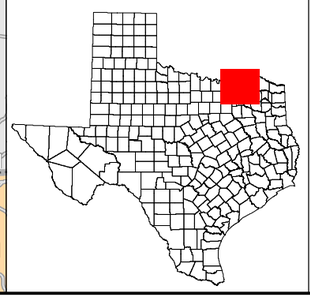

47176
2010 Census
PLANH414 2019-05-13 18:49:36

Map ID 5900
07/31/21 16:02:33

DISTRICT 63

State House Districts

87th Legislature (2021-2022)

PLANH414

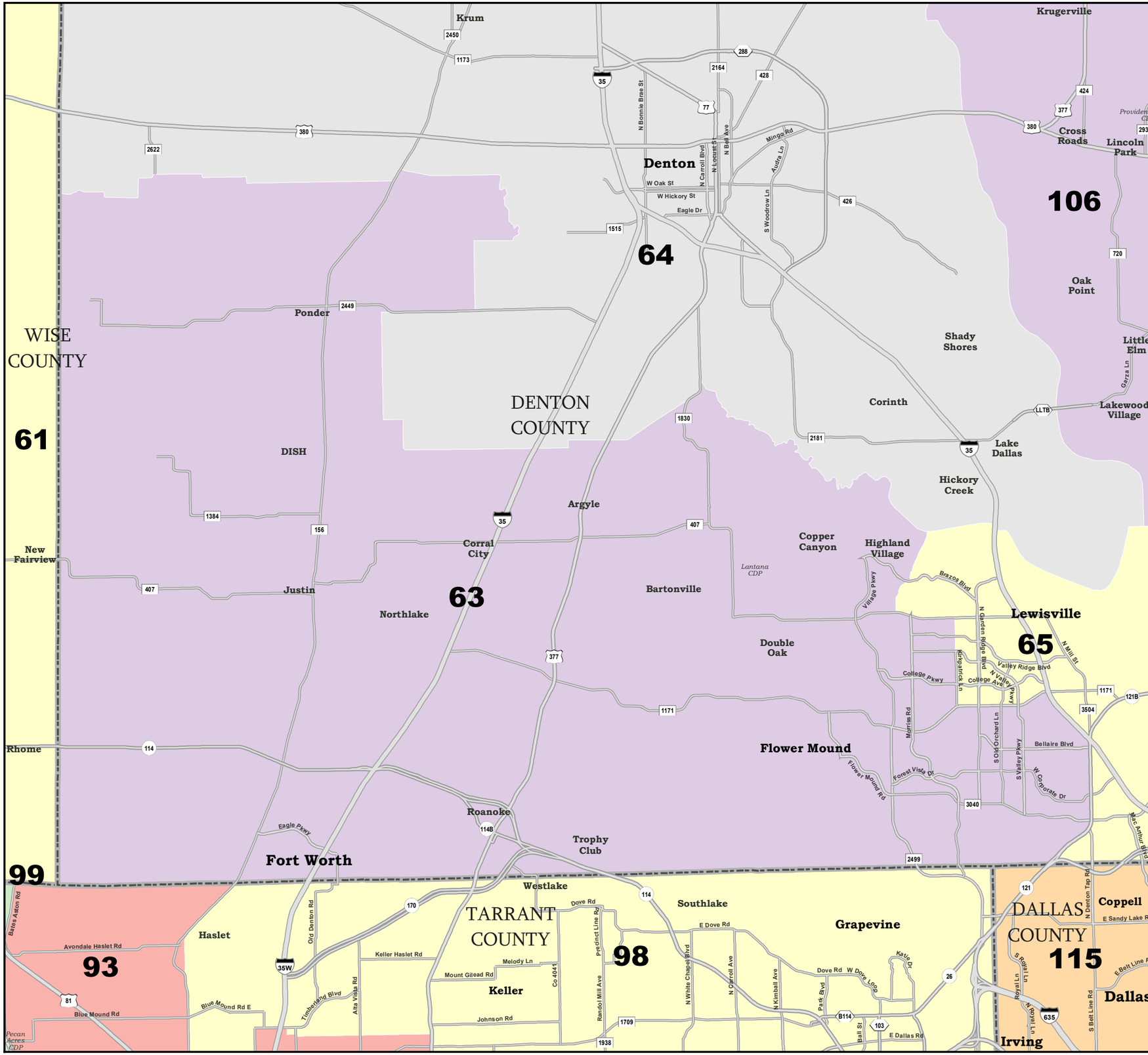

COUNTIES

PLANH414

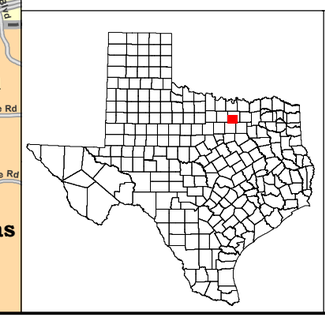

Map ID 5900
07/31/21 16:02:33

47176
2010 Census
PLANH414 2019-05-13 18:49:36

DISTRICT 64

State House Districts

87th Legislature (2021-2022)

PLANH414

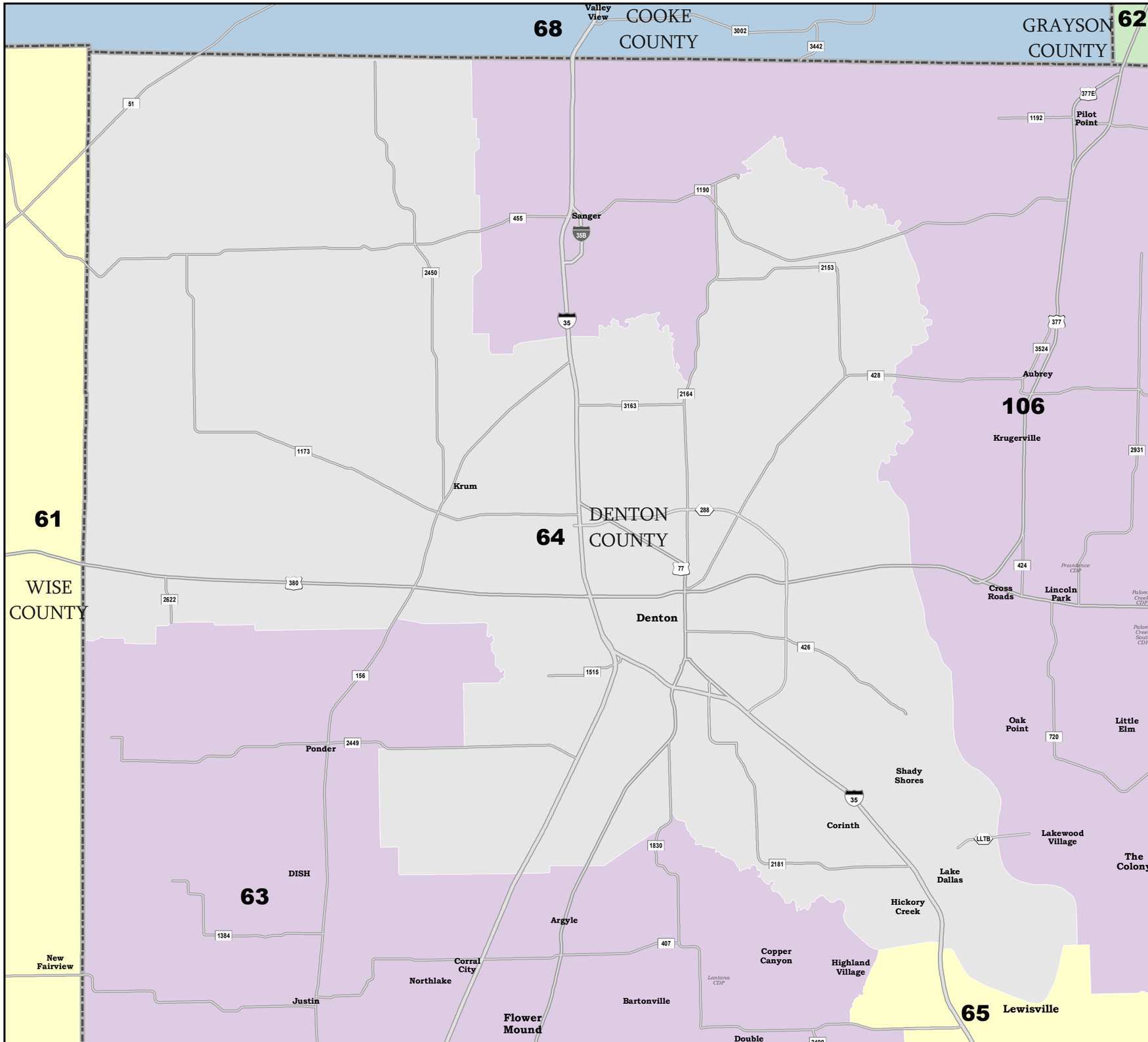

COUNTIES

PLANH414

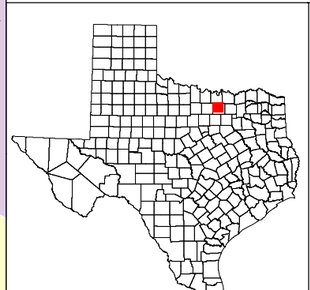

47176
2010 Census
PLANH414 2019-05-13 18:49:36

Map ID 5900
07/31/21 16:02:33

DISTRICT 65

State House Districts

87th Legislature (2021-2022)

PLANH414

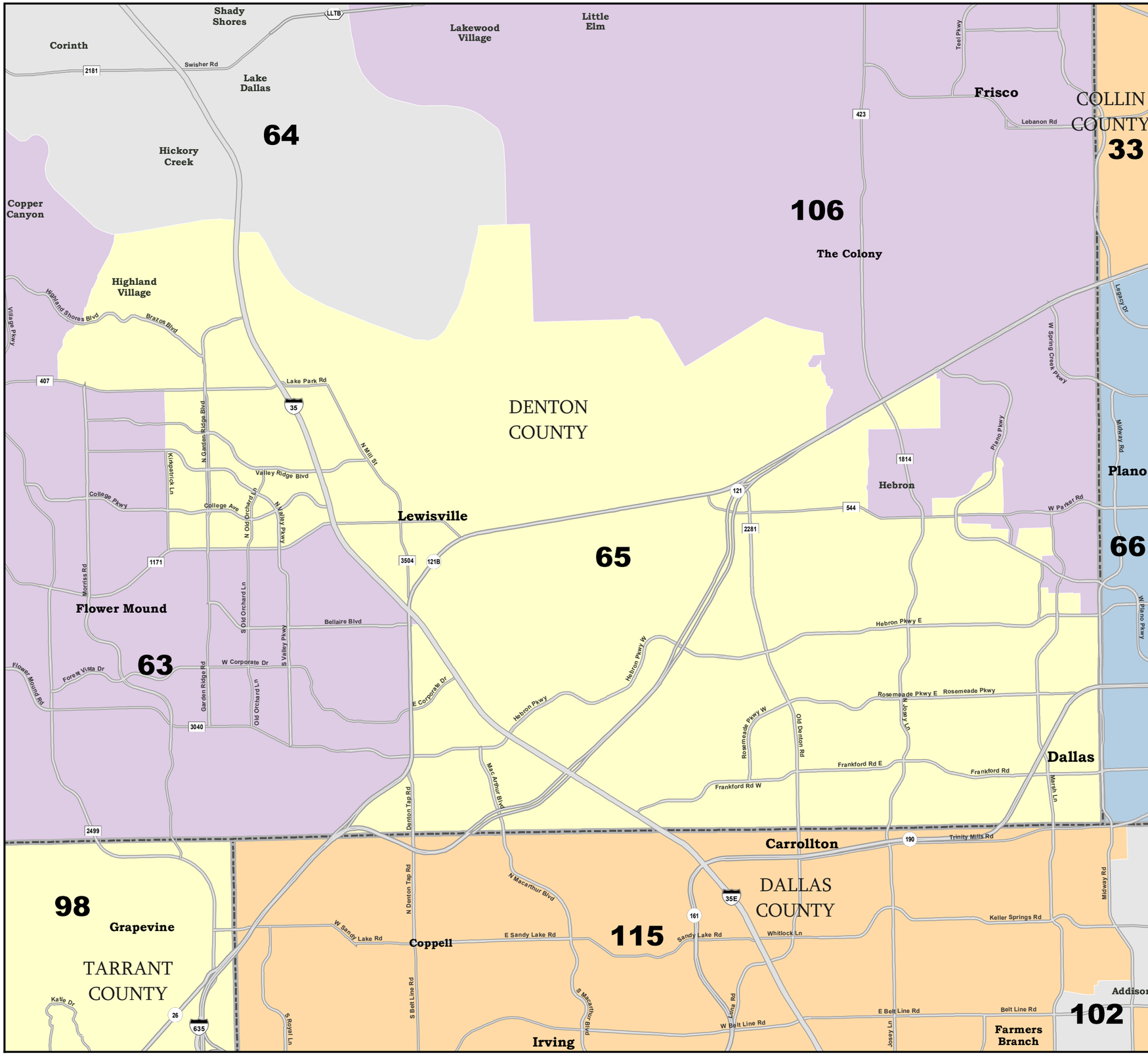

COUNTIES

PLANH414

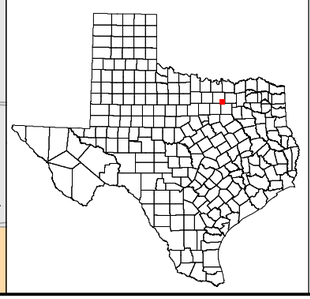

47176
2010 Census
PLANH414 2019-05-13 18:49:36

Map ID 5900
07/31/21 16:02:33

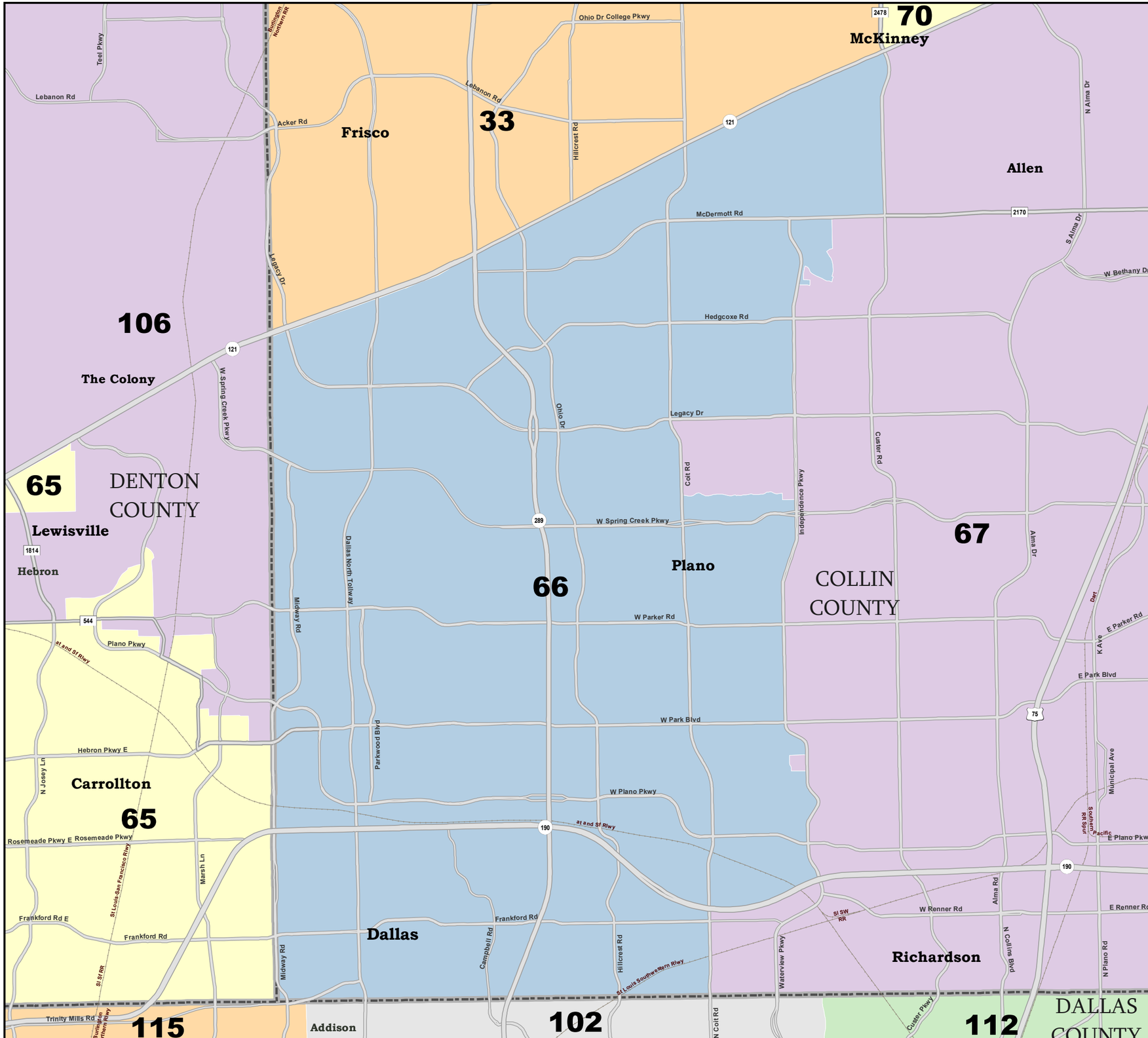

DISTRICT 66

State House Districts

87th Legislature (2021-2022)

PLANH414

COUNTIES

PLANH414

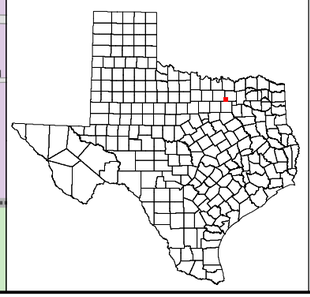

47176
2010 Census
PLANH414 2019-05-13 18:49:36

Map ID 5900
07/31/21 16:02:33

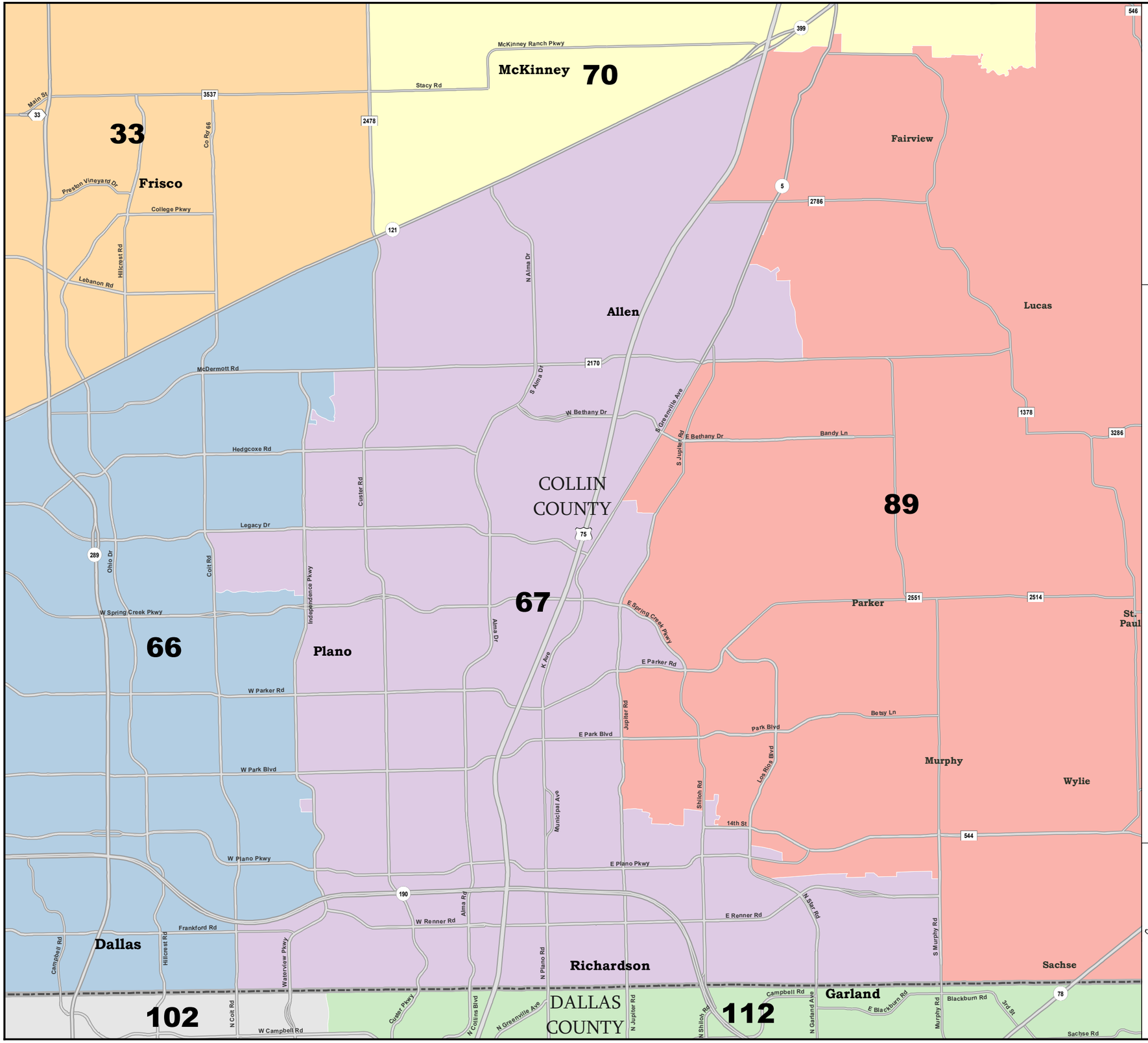

DISTRICT 67

State House Districts

87th Legislature (2021-2022)

PLANH414

COUNTIES

PLANH414

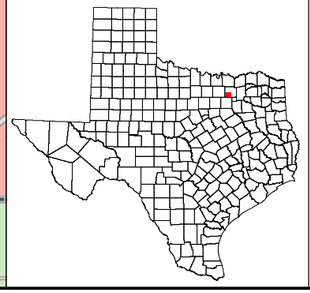

47176
2010 Census
PLANH414 2019-05-13 18:49:36

Map ID 5900
07/31/21 16:02:33

DISTRICT 68

State House Districts

87th Legislature (2021-2022)

PLANH414

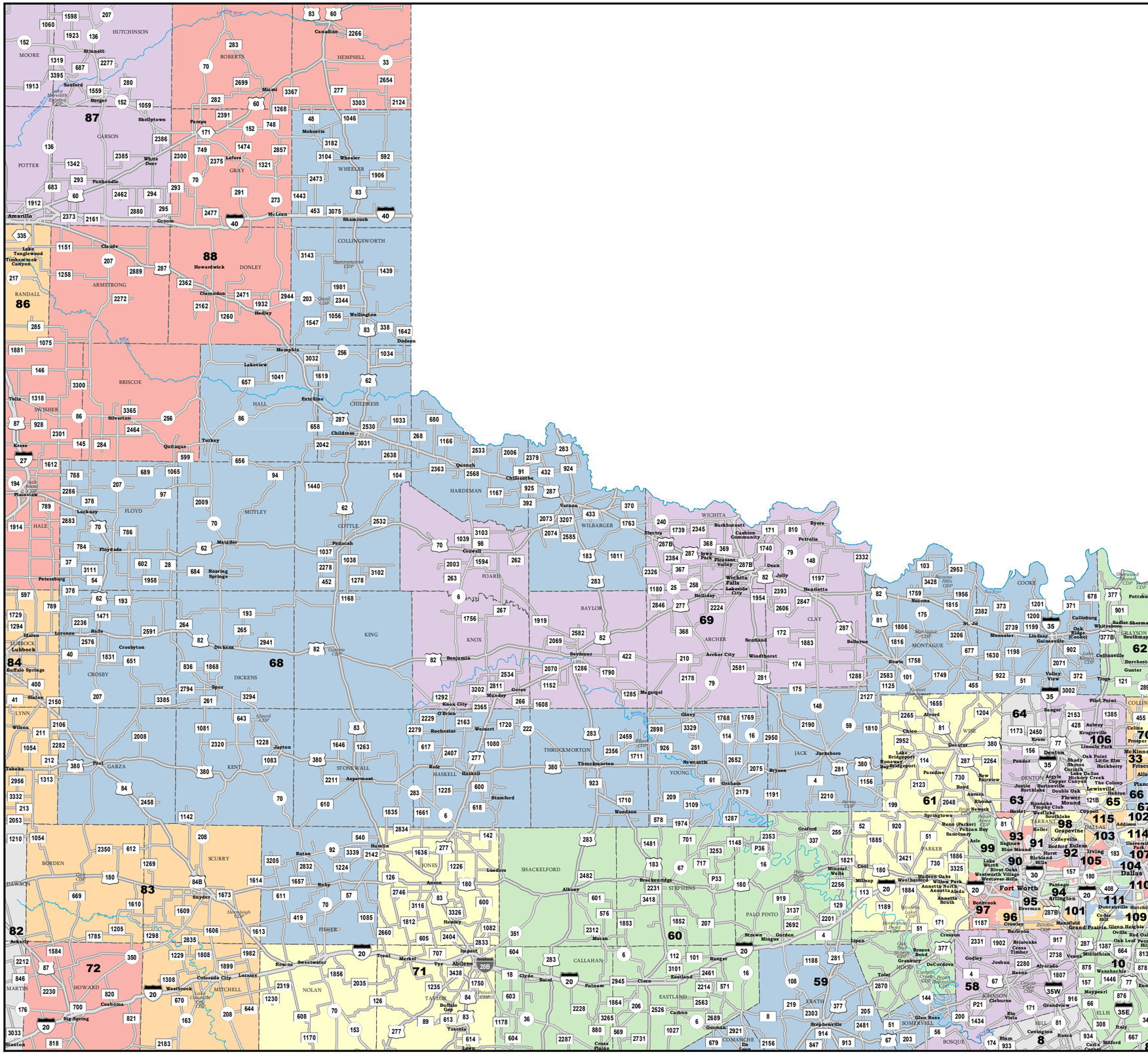
87
88
86
68
84
83
82
72
71
69
60
59
61
64
63
65
66
67
98
91
93
99
90
92
105
94
95
96
97
101
106
62
70
33
58
8
Amarillo
Lubbock
Abilene
Fort Worth
Dallas
Wichita Falls
Plainview
Childress
Pampa
Borger
Canadian
Miami
Wheeler
Shamrock
McLean
Memphis
Quitaque
Turkey
Silverton
Matador
Paducheen
Seymour
Haskell
Stamford
Throckmorton
Albany
Breckenridge
Ranger
Eastland
Cisco
Brownwood
Mineral Wells
Weatherford
Granbury
Cleburne
Stephenville
Glen Rose
Meridian
Hico
Bridgeport
Decatur
Gainesville
Denton
Sherman
Bonham
Paris
Pottsboro
Sanford
Stinnett
Skellytown
Panhandle
Claude
Clarendon
Hedley
Wellington
Dodson
Lakeview
Estelline
Childress
Quanah
Chillicothe
Vernon
Electra
Burkburnett
Iowa Park
Petrolia
Henrietta
Nocona
Bowie
Muenster
Lindsay
Valley View
Pilot Point
Sanger
Krugerville
Lake Kiowa
Lake Ray Roberts
Lake Texoma
Lake Meredith
Lake Tanglewood
Timber Creek Canyon
Palo Pinto
Mineral Wells
Fort Worth
Dallas
Arlington
Grapevine
Plano
Frisco
McKinney
Allen
Denton
Lewisville
Flower Mound
Coppell
Addison
University Park
Highland Park
Duncanville
Hutchins
Cedar Hill
Grand Prairie
Mansfield
Glenn Heights
Ovilla
Red Oak
Oak Leaf
Venus
Midlothian
Waxahachie
Ennis
Maypearl
Italy
Milford
Cantu Addition
Covington
Hasca
Rio Vista
Godley
Joshua
Alvarado
Cleburne
Granbury
Glen Rose
Meridian
Stephenville
Dublin
Comanche
Gorman
Eastland
Cisco
Baird
Clyde
Putnam
Callahan
Tuscola
Buffalo Gap
Tye
Trent
Merkel
Impact
Roscoe
Sweetwater
Westbrook
Colorado City
Loraine
Big Spring
Coahoma
Stanton
Ackerly
Gail
Snyder
Hermleigh
Roby
Rotan
Hamlin
Anson
Aspermont
Jayton
Post
Spur
Dickens
Crosbyton
Lorenzo
Ralls
Petersburg
Kress
Tulia
Silverton
Turkey
Quitaque
Claude
Canyon
Amarillo
Groom
Pampa
Miami
Wellington
Memphis
Childress
Paducheen
Seymour
Haskell
Stamford
Throckmorton
Albany
Breckenridge
Ranger
Eastland
Cisco
Brownwood
Mineral Wells
Weatherford
Granbury
Cleburne
Stephenville
Glen Rose
Meridian
Hico
Bridgeport
Decatur
Gainesville
Denton
Sherman
Bonham
Paris
Pottsboro
Sanford
Stinnett
Skellytown
Panhandle
Claude
Clarendon
Hedley
Wellington
Dodson
Lakeview
Estelline
Childress
Quanah
Chillicothe
Vernon
Electra
Burkburnett
Iowa Park
Petrolia
Henrietta
Nocona
Bowie
Muenster
Lindsay
Valley View
Pilot Point
Sanger
Krugerville
Lake Kiowa
Lake Ray Roberts
Lake Texoma
Lake Meredith
Lake Tanglewood
Timber Creek Canyon
Palo Pinto
Mineral Wells
Fort Worth
Dallas
Arlington
Grapevine
Plano
Frisco
McKinney
Allen
Denton
Lewisville
Flower Mound
Coppell
Addison
University Park
Highland Park
Duncanville
Hutchins
Cedar Hill
Grand Prairie
Mansfield
Glenn Heights
Ovilla
Red Oak
Oak Leaf
Venus
Midlothian
Waxahachie
Ennis
Maypearl
Italy
Milford
Cantu Addition
Covington
Hasca
Rio Vista
Godley
Joshua
Alvarado
Cleburne
Granbury
Glen Rose
Meridian
Stephenville
Dublin
Comanche
Gorman
Eastland
Cisco
Baird
Clyde
Putnam
Callahan
Tuscola
Buffalo Gap
Tye
Trent
Merkel
Impact
Roscoe
Sweetwater
Westbrook
Colorado City
Loraine
Big Spring
Coahoma
Stanton
Ackerly
Gail
Snyder
Hermleigh
Roby
Rotan
Hamlin
Anson
Aspermont
Jayton
Post
Spur
Dickens
Crosbyton
Lorenzo
Ralls
Petersburg
Kress
Tulia
Silverton
Turkey
Quitaque
Claude
Canyon
Amarillo
Groom
Pampa
Miami
Wheeler
Shamrock
McLean

DISTRICT 69

State House Districts

87th Legislature (2021-2022)

PLANH414

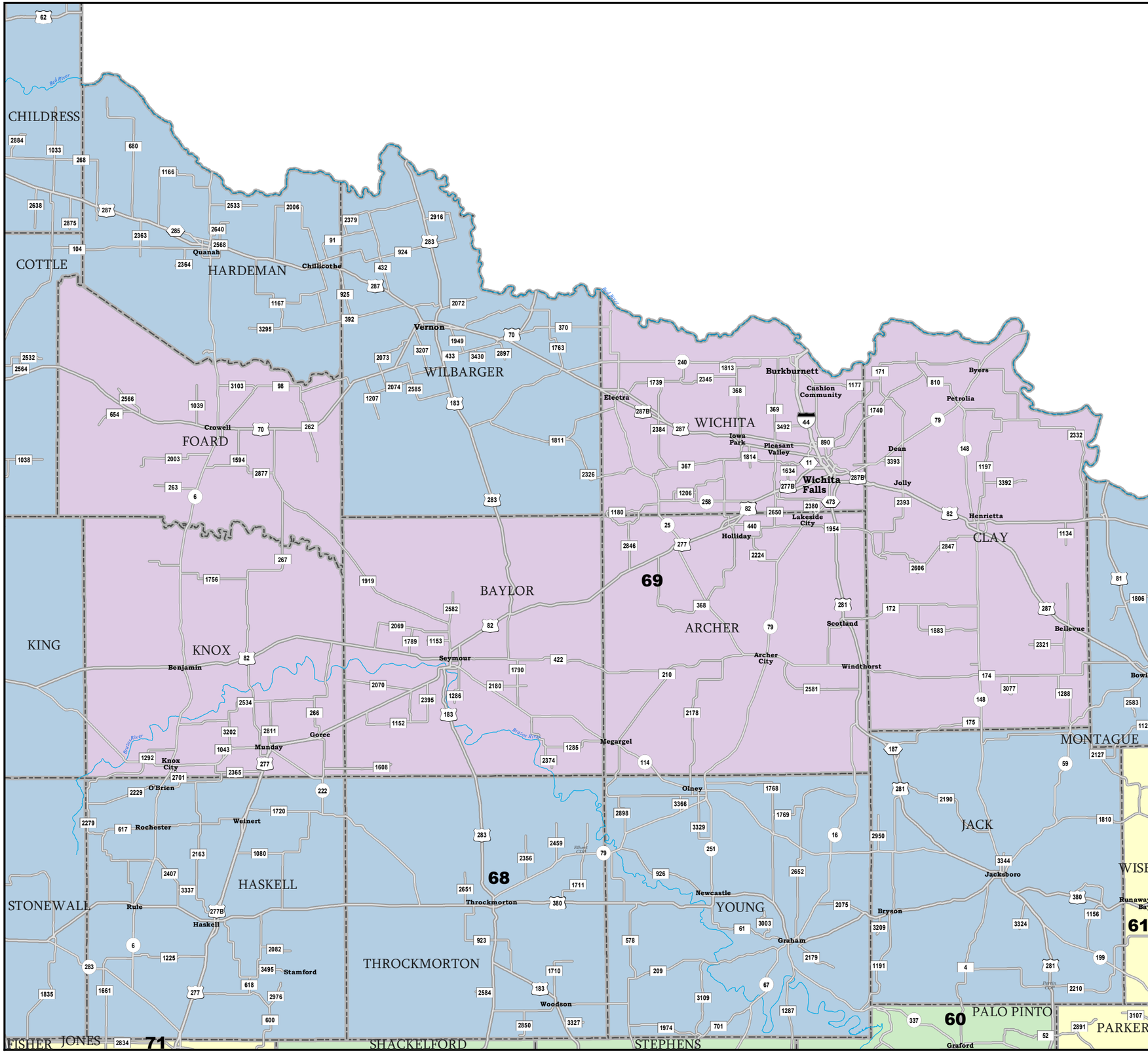

COUNTIES

PLANH414

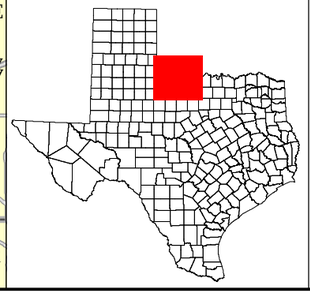

47176
2010 Census
PLANH414 2019-05-13 18:49:36

Map ID 5900
07/31/21 16:02:33

TLC

DISTRICT 70

State House Districts

87th Legislature (2021-2022)

PLANH414

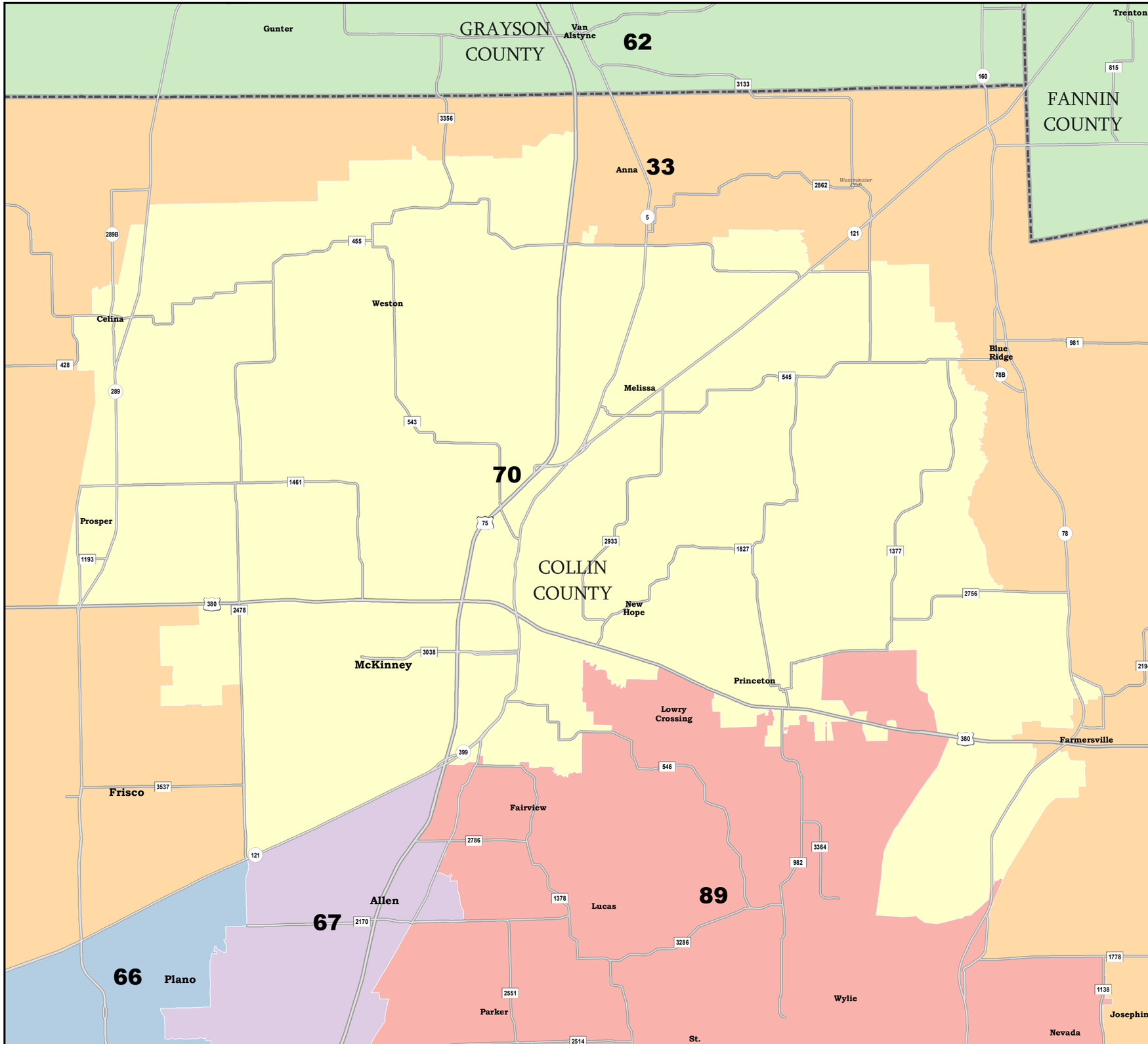

COUNTIES

PLANH414

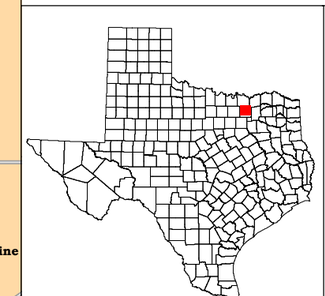

Map ID 5900
07/31/21 16:02:33

47176
2010 Census
PLANH414 2019-05-13 18:49:36

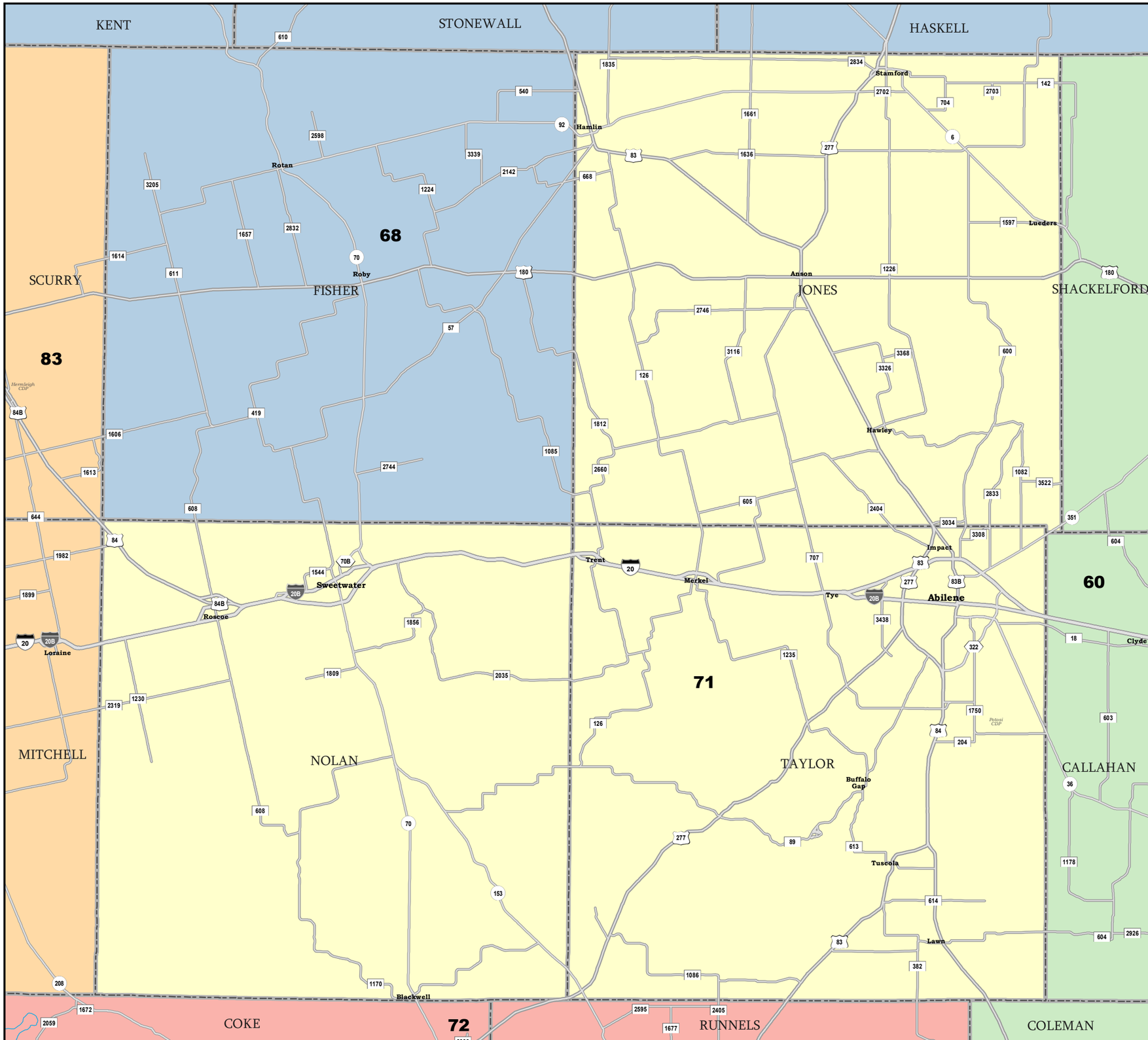

DISTRICT 71

State House Districts

87th Legislature (2021-2022)

PLANH414

COUNTIES

PLANH414

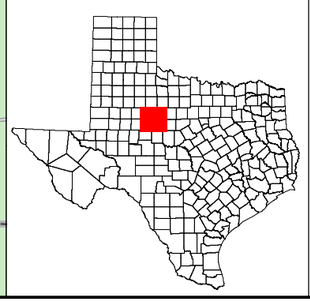

47176
2010 Census
PLANH414 2019-05-13 18:49:36

Map ID 5900
07/31/21 16:02:33

DISTRICT 72

State House Districts
87th Legislature (2021-2022)
PLANH414

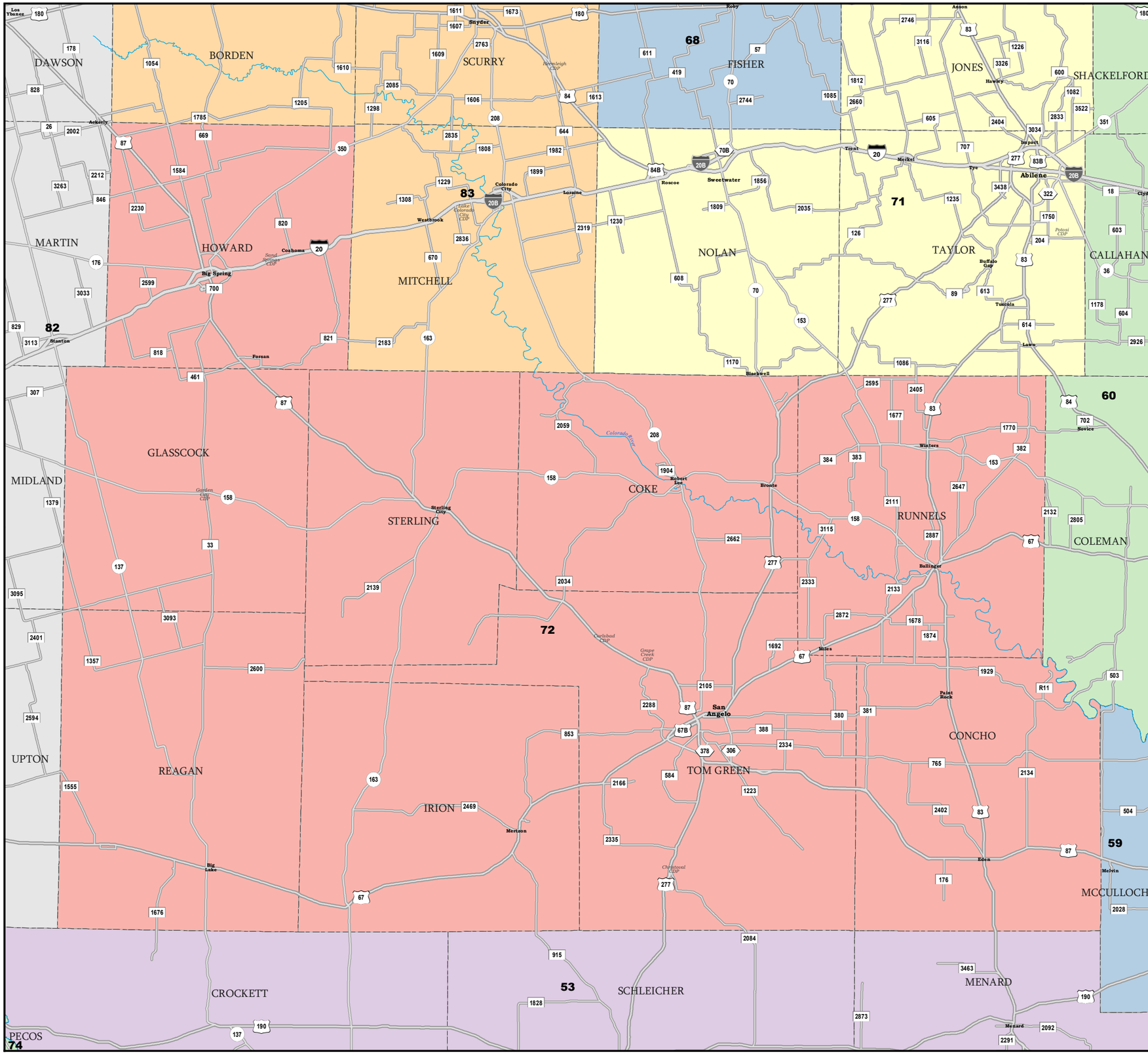

COUNTIES

PLANH414

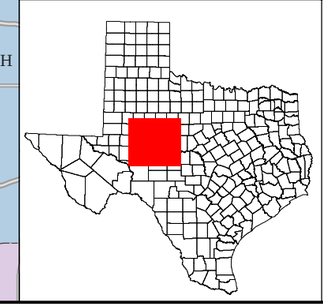

Map ID 5900
07/31/21 16:02:33

47176
2010 Census
PLANH414 2019-05-13 18:49:36

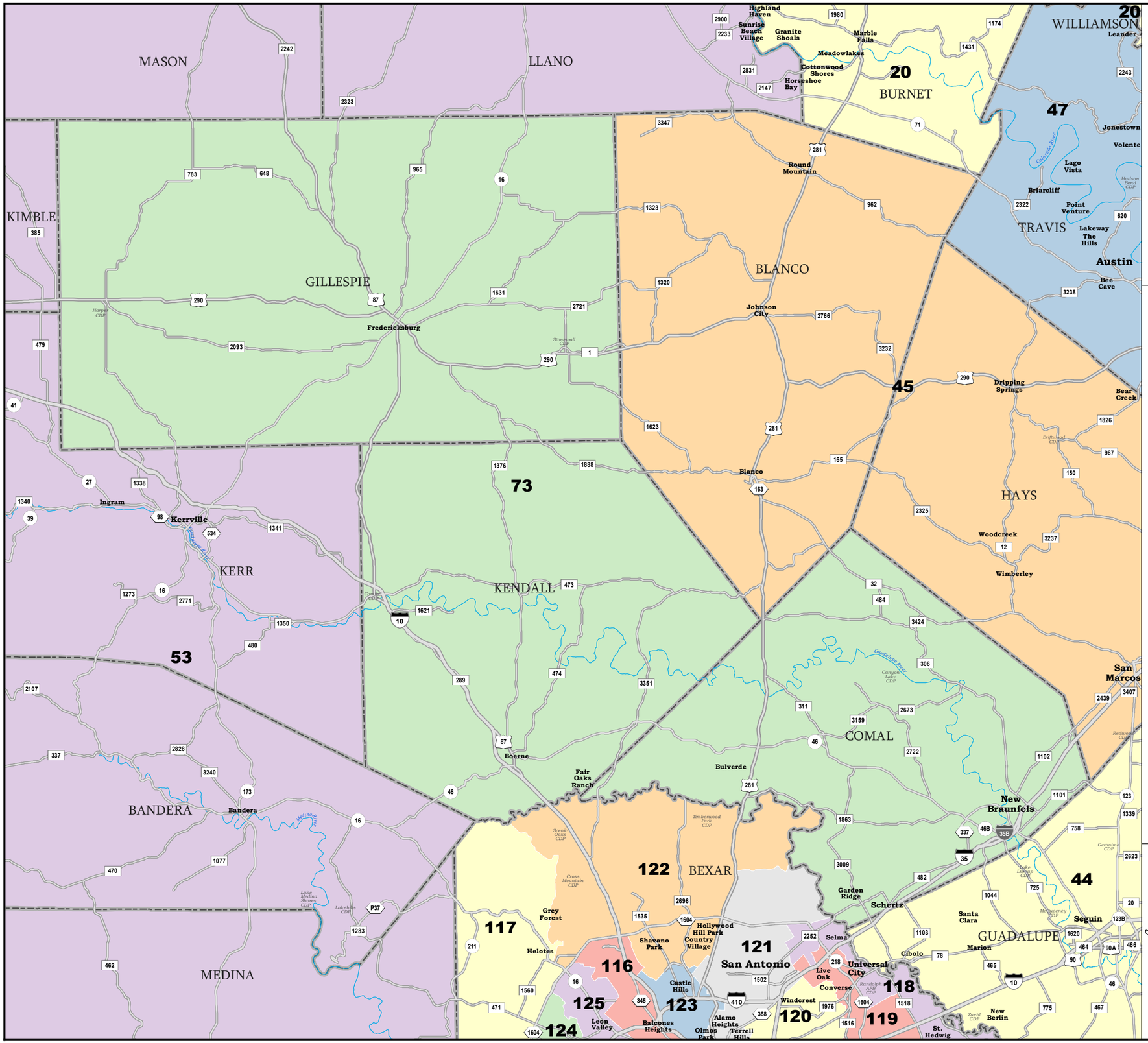

DISTRICT 73

State House Districts

87th Legislature (2021-2022)

PLANH414

COUNTIES

PLANH414

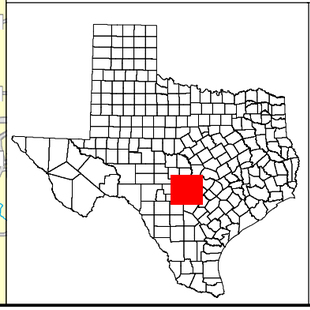

Map ID 5900
07/31/21 16:02:33

47176
2010 Census
PLANH414 2019-05-13 18:49:36

DISTRICT 74

State House Districts

87th Legislature (2021-2022)

PLANH414

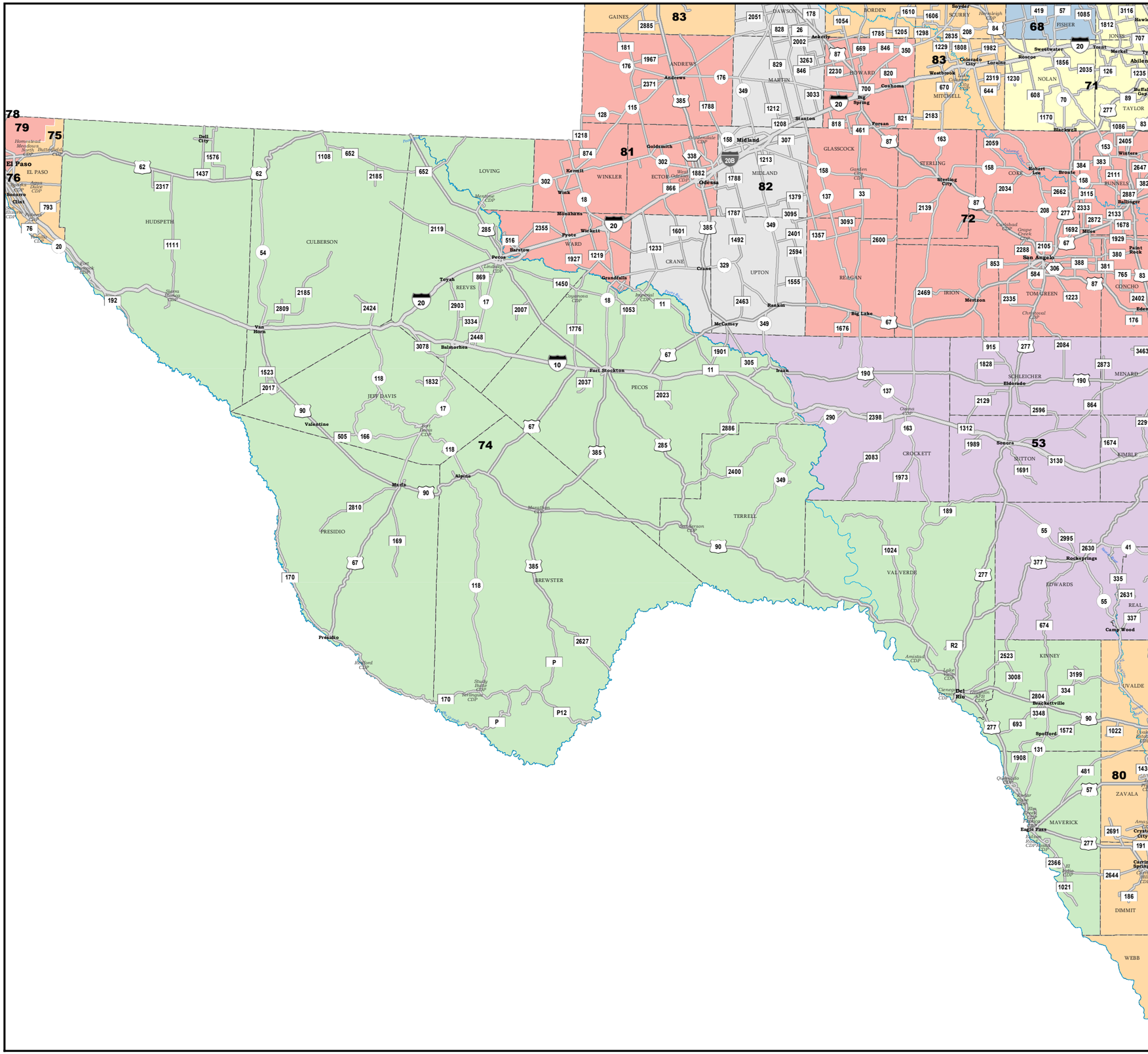
83
68
71
79
75
78
76
81
82
72
74
53
80
GAINES
DAWSON
BORDEN
SCURRY
FISHER
JONES
ANDREWS
MARTIN
HOWARD
MITCHELL
NOLAN
TAYLOR
EL PASO
HUDSPETH
LOVING
WINKLER
ECTOR
MIDLAND
GLASSCOCK
STERLING
COKE
RUNNELS
CULBERSON
WARD
CRANE
UPTON
REAGAN
IRION
TOM GREEN
CONCHO
REEVES
PECOS
SCHLEICHER
MENARD
JEFF DAVIS
CROCKETT
SUTTON
KIMBLE
PRESIDIO
TERRELL
VAL VERDE
EDWARDS
REAL
BREWSTER
KINNEY
UVALDE
MAVERICK
ZAVALA
DIMMIT
WEBB
Midland
Odessa
Big Spring
San Angelo
Fort Stockton
Alpine
Marfa
Presidio
Del Rio
Eagle Pass
Brackettville
Spofford
Rocksprings
Camp Wood
Crystal City
Carrizo Springs
Sonora
Van Horn
Balmorhea
Valentine
Grandfalls
Big Lake
McCamey
Rankin
Iraan
Ozona
Eldorado
Sweetwater
Abilene
Buffalo Gap
Paint Rock
Eden
Winters
Ballinger
Mills
Robert Lee
Bronte
Colorado City
Loraine
Westbrook
Coahoma
Forsan
Stanton
Ackerly
Stiles
Garden City
Sterling City
Carlsbad
Grape Creek
Christoval
Mertzon
Water Valley
Knickerbocker
Wickett
Pyote
Barstow
Pecos
Toyah
Kermit
Wink
Monahans
Goldsmith
Andrews
Grandfalls
Coyanosa
Imperial
Iraan
Ozona
Sanderson
Marathon
Study Butte
Terlingua
Lajitas
Redford
Ft Hancock
Fort Davis
Valentine
Dell City
Tarkington
Cleveland
Hamshire
Ft Bliss
Fabens
Clint
Socorro
Vinton
Anthony
Sierra Blanca
Tornillo
Homestead Meadows North
Butterfield
Amistad
Lake Amistad
Quemado
Cline
Cenizo
Texas Mexico
Laughlin AFB
Comstock
Langtry
Dryden
Pandale
Lake Kickapoo
Elm Creek
Uvalde Estates
Cline
Cline
Cline

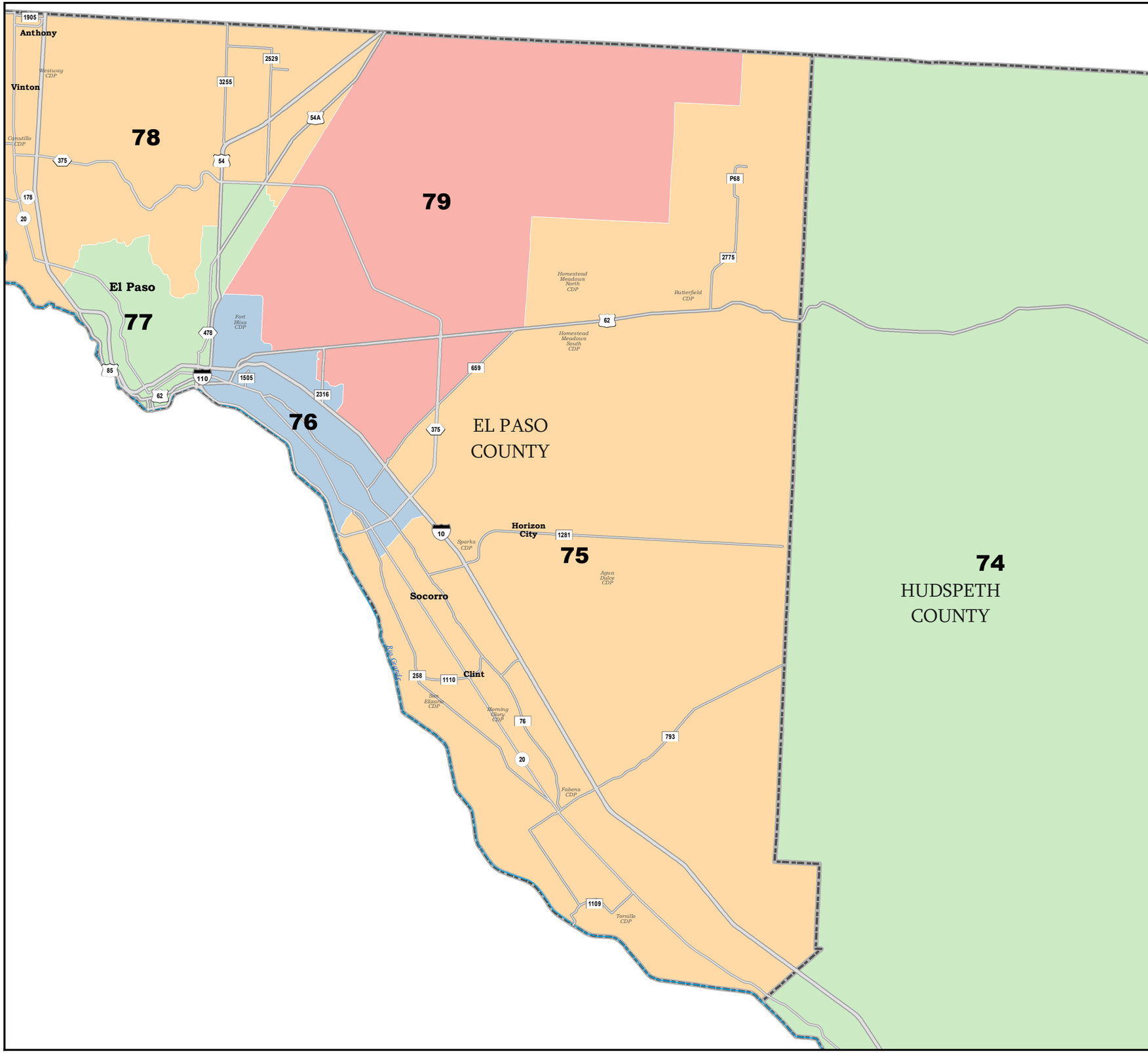

DISTRICT 75

State House Districts

87th Legislature (2021-2022)

PLANH414

COUNTIES

PLANH414

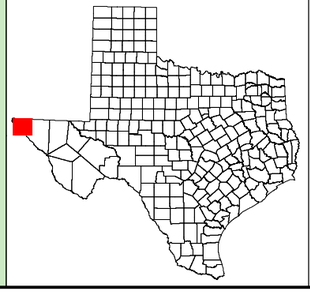

47176
2010 Census
PLANH414 2019-05-13 18:49:36

Map ID 5900
07/31/21 16:02:33

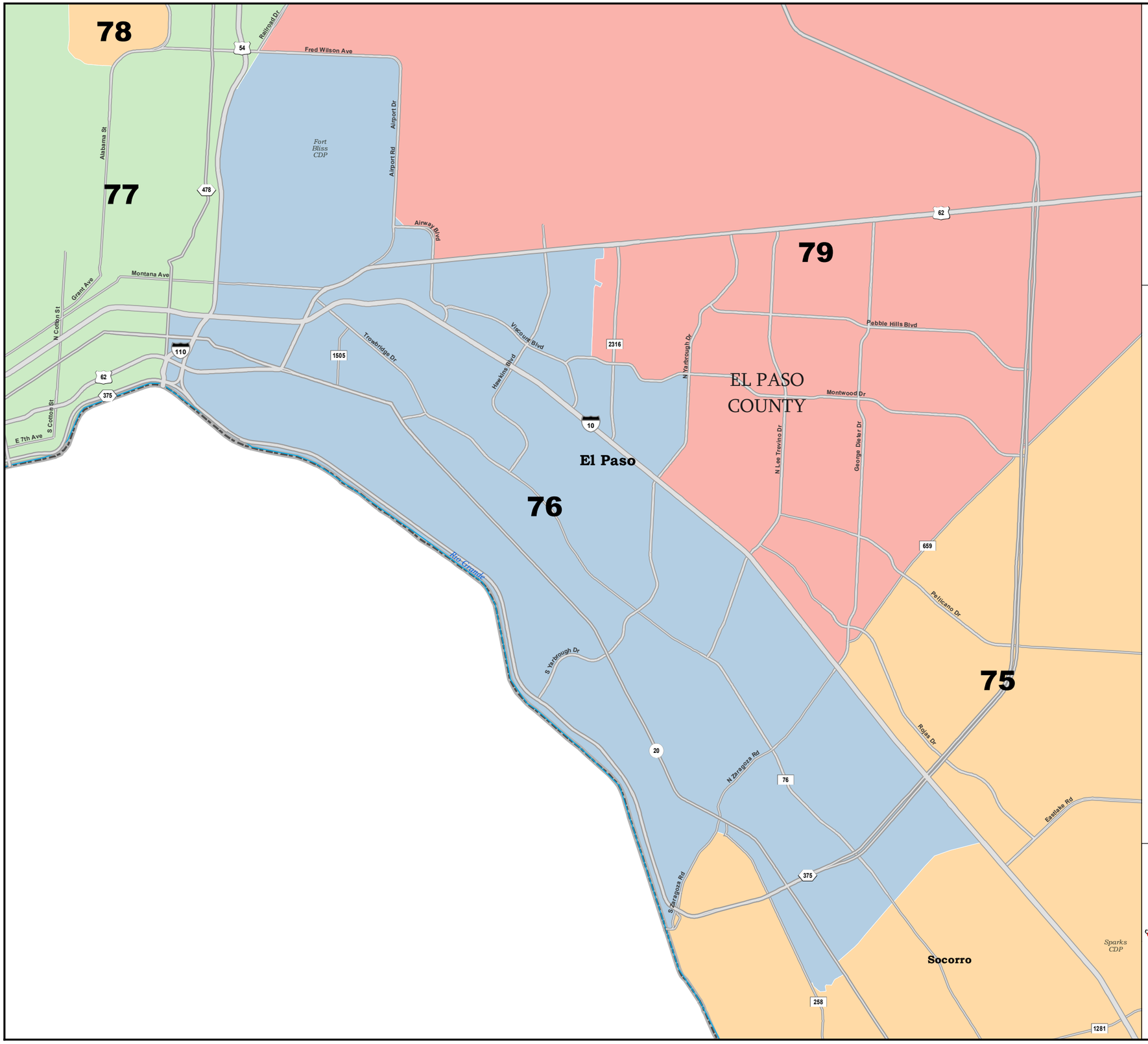

DISTRICT 76

State House Districts

87th Legislature (2021-2022)

PLANH414

COUNTIES

PLANH414

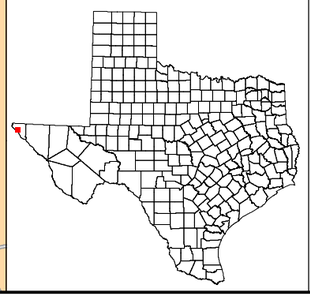

Map ID 5900
07/31/21 16:02:33

47176
2010 Census
PLANH414 2019-05-13 18:49:36

DISTRICT 77

State House Districts

87th Legislature (2021-2022)

PLANH414

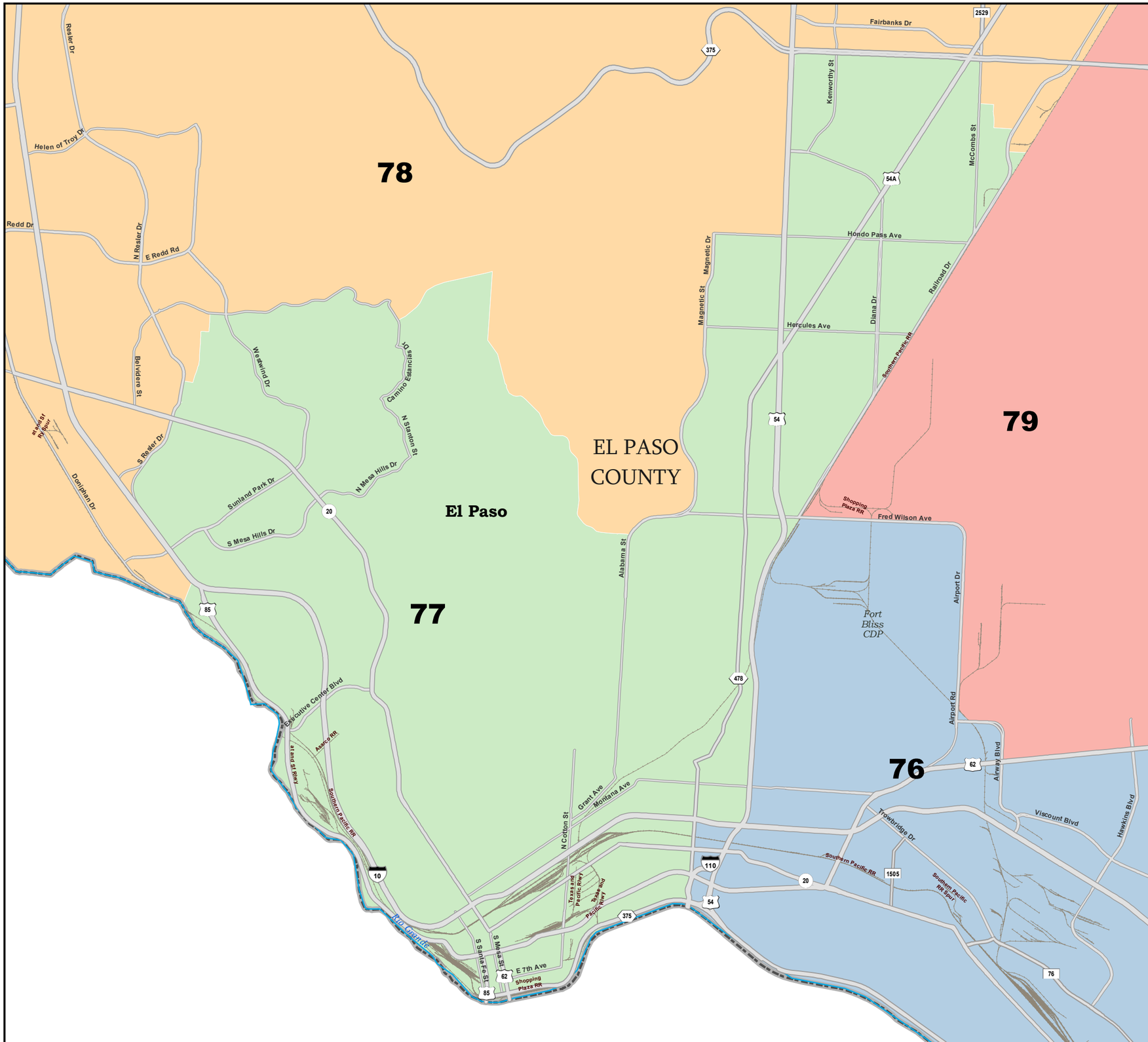

COUNTIES

PLANH414

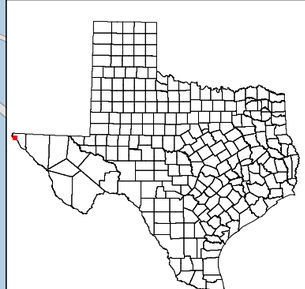

47176
2010 Census
PLANH414 2019-05-13 18:49:36

Map ID 5900
07/31/21 16:02:33

DISTRICT 78

State House Districts

87th Legislature (2021-2022)

PLANH414

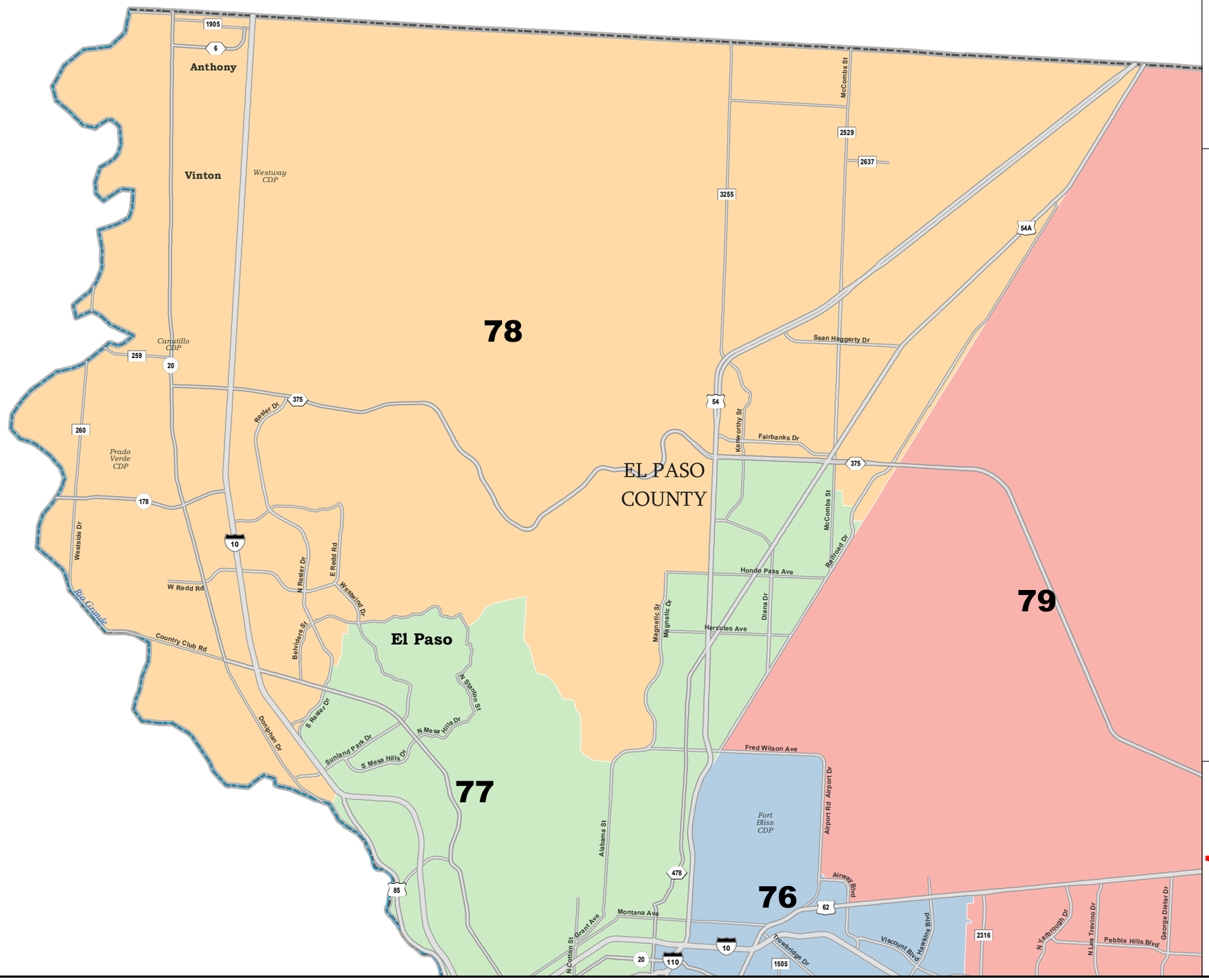

COUNTIES

PLANH414

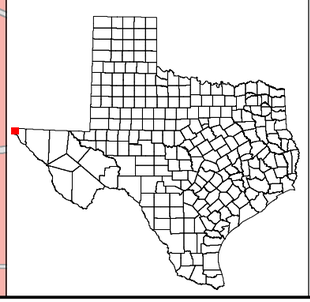

47176
2010 Census
PLANH414 2019-05-13 18:49:33

Map ID 5900
07/31/21 16:02:33

DISTRICT 79

State House Districts

87th Legislature (2021-2022)

PLANH414

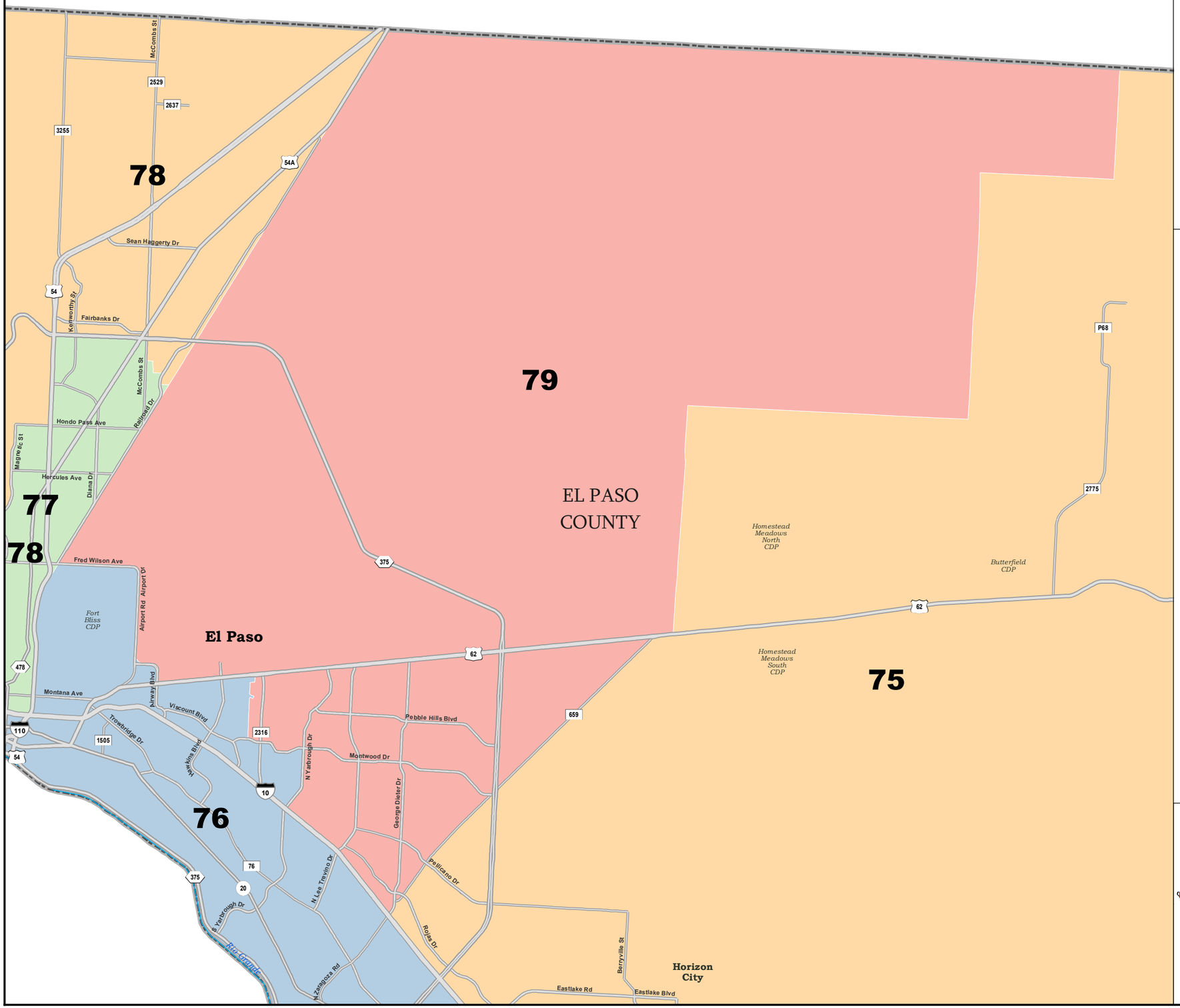

COUNTIES

PLANH414

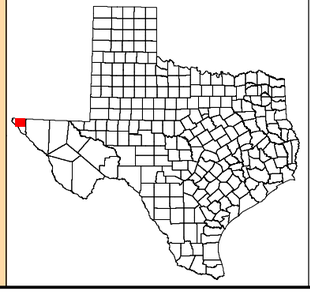

47176
2010 Census
PLANH414 2019-05-13 18:49:36

Map ID 5900
07/31/21 16:02:33

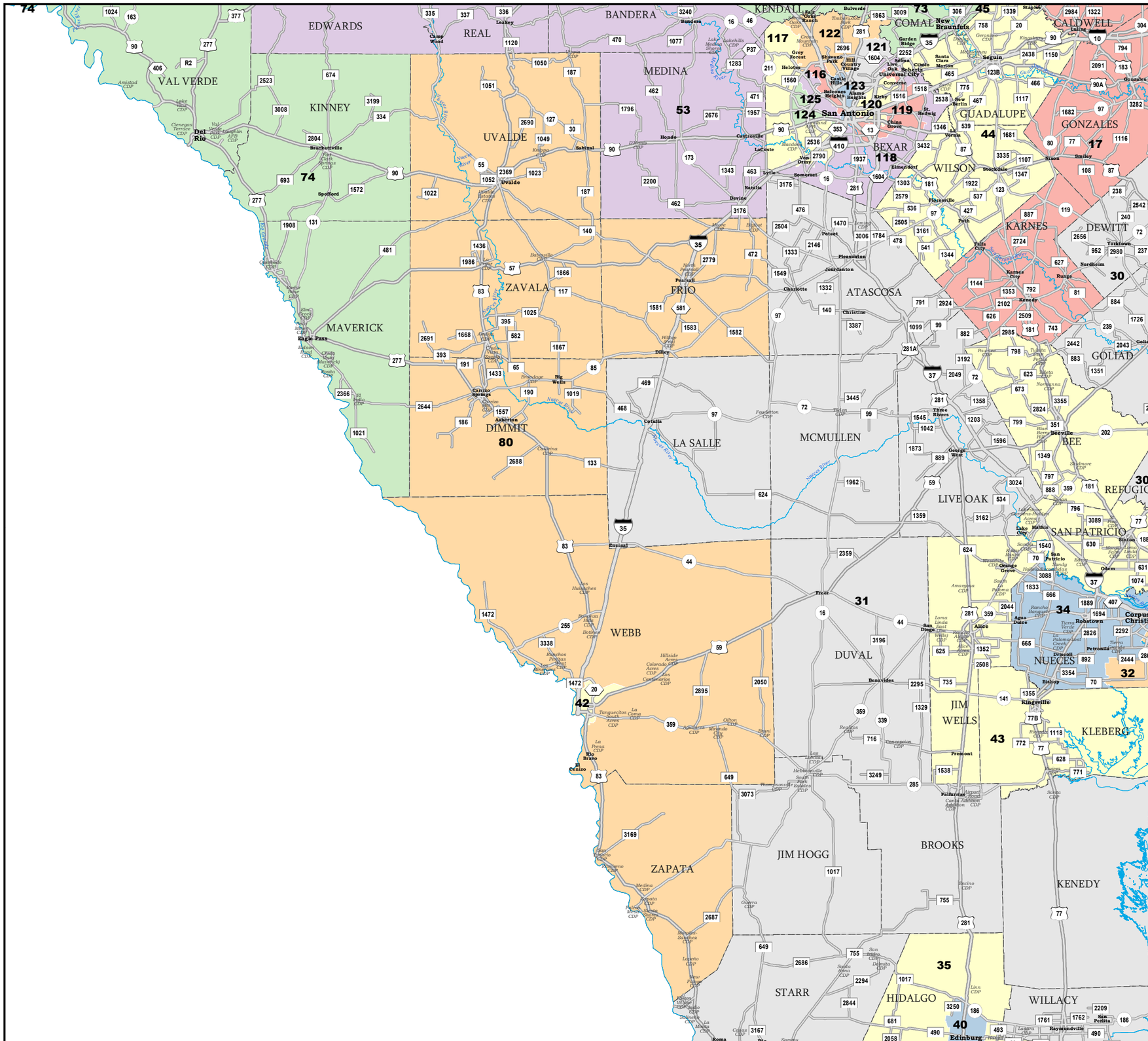

DISTRICT 80

State House Districts

87th Legislature (2021-2022)

PLANH414

COUNTIES

PLANH414

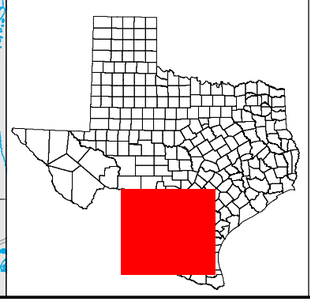

47176
2010 Census
PLANH414 2019-05-13 18:49:36

Map ID 5900
07/31/21 16:02:33

DISTRICT 81

State House Districts

87th Legislature (2021-2022)

PLANH414

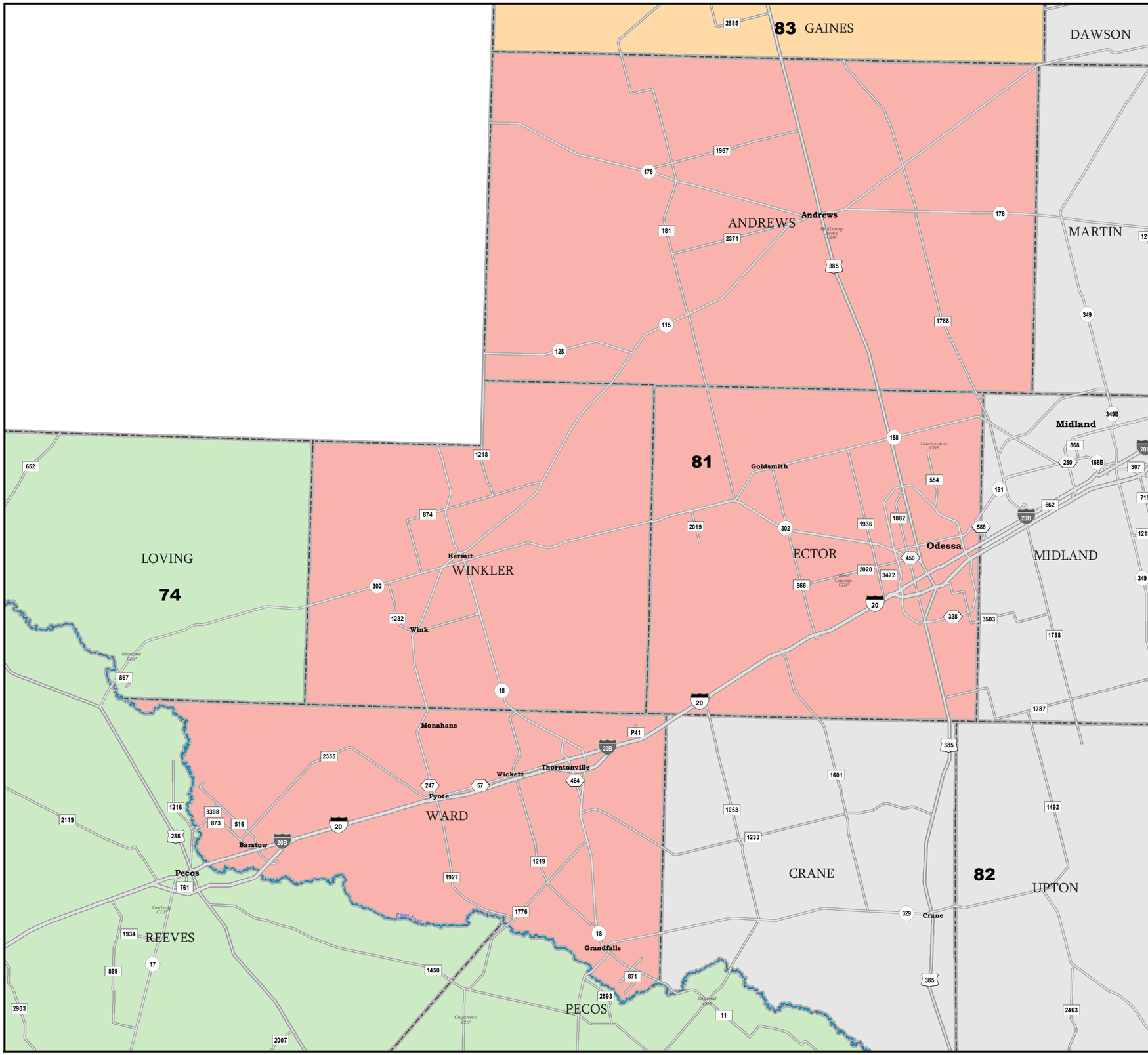

COUNTIES

PLANH414

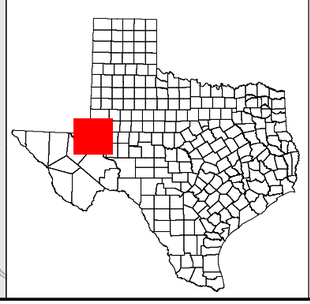

47176
2010 Census
PLANH414 2019-05-13 18:49:36

Map ID 5900
07/31/21 16:02:33

DISTRICT 82

State House Districts

87th Legislature (2021-2022)

PLANH414

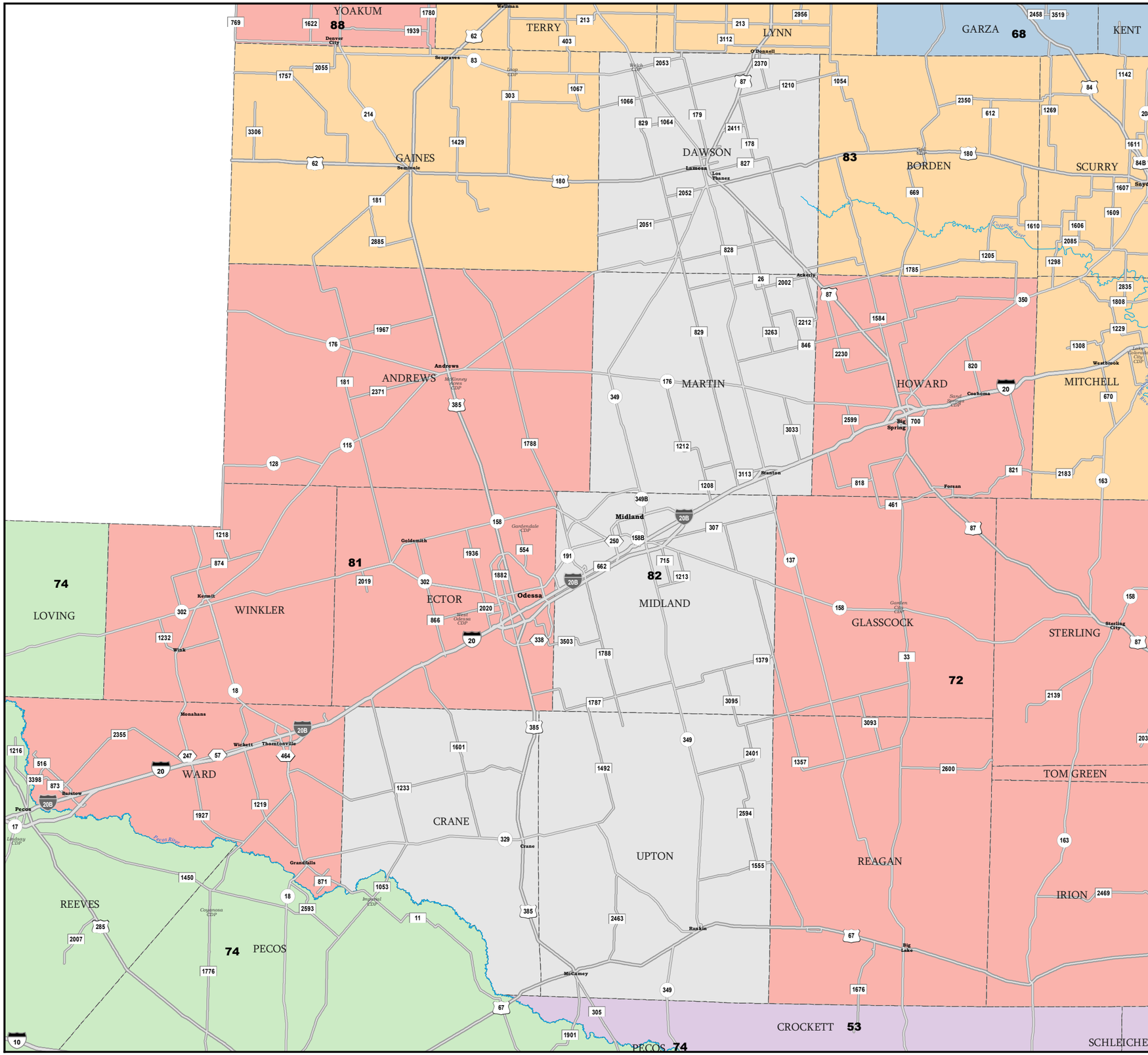

COUNTIES

PLANH414

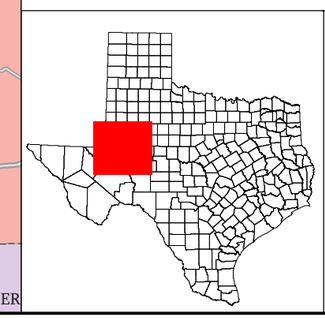

47176
2010 Census
PLANH414 2019-05-13 18:49:36

Map ID 5900
07/31/21 16:02:33

DISTRICT 83

State House Districts

87th Legislature (2021-2022)

PLANH414

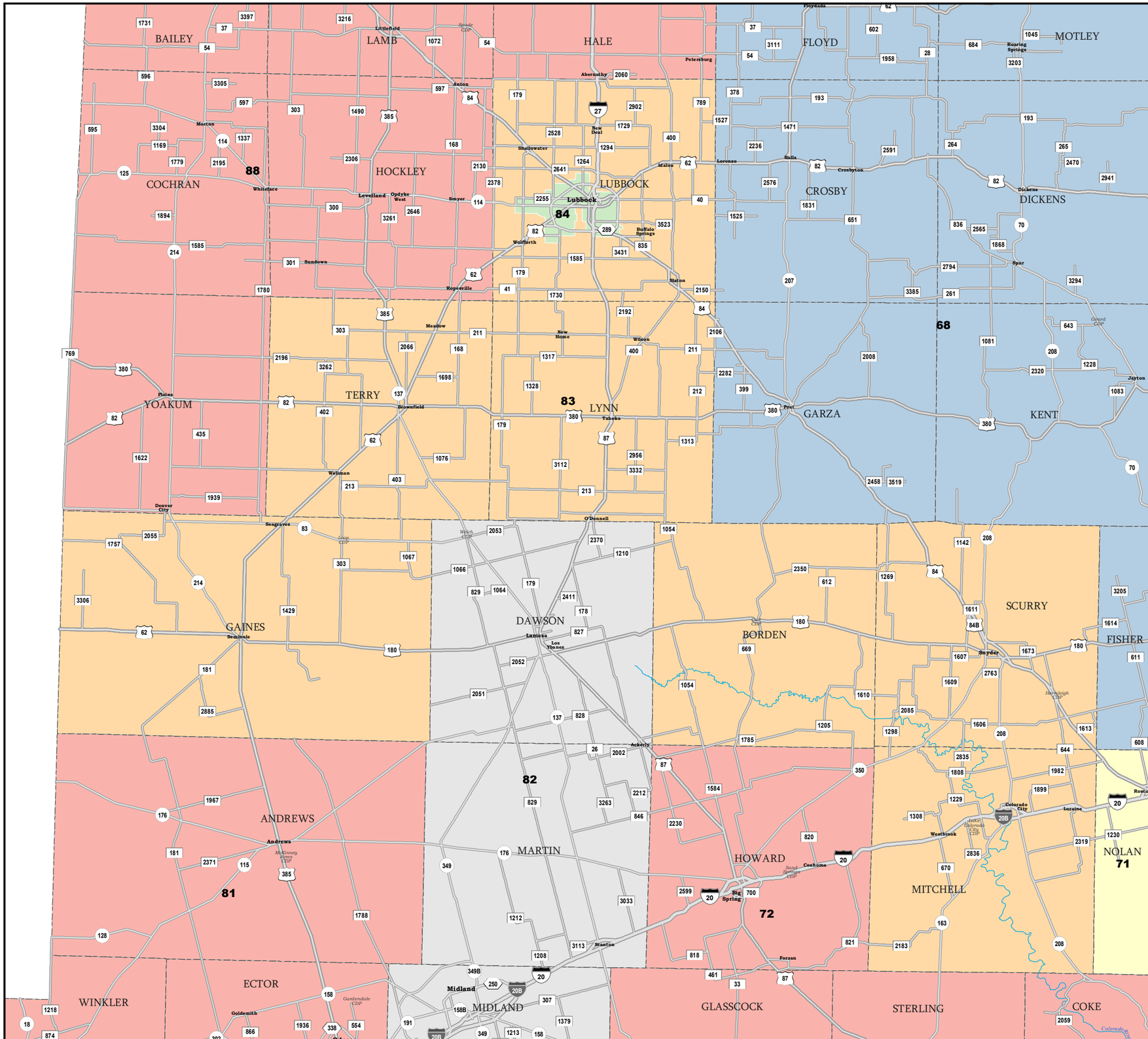

COUNTIES

PLANH414

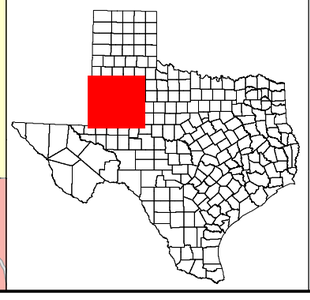

47176
2010 Census
PLANH414 2019-05-13 18:49:36

Map ID 5900
07/31/21 16:02:33

TLC

DISTRICT 84

State House Districts

87th Legislature (2021-2022)

PLANH414

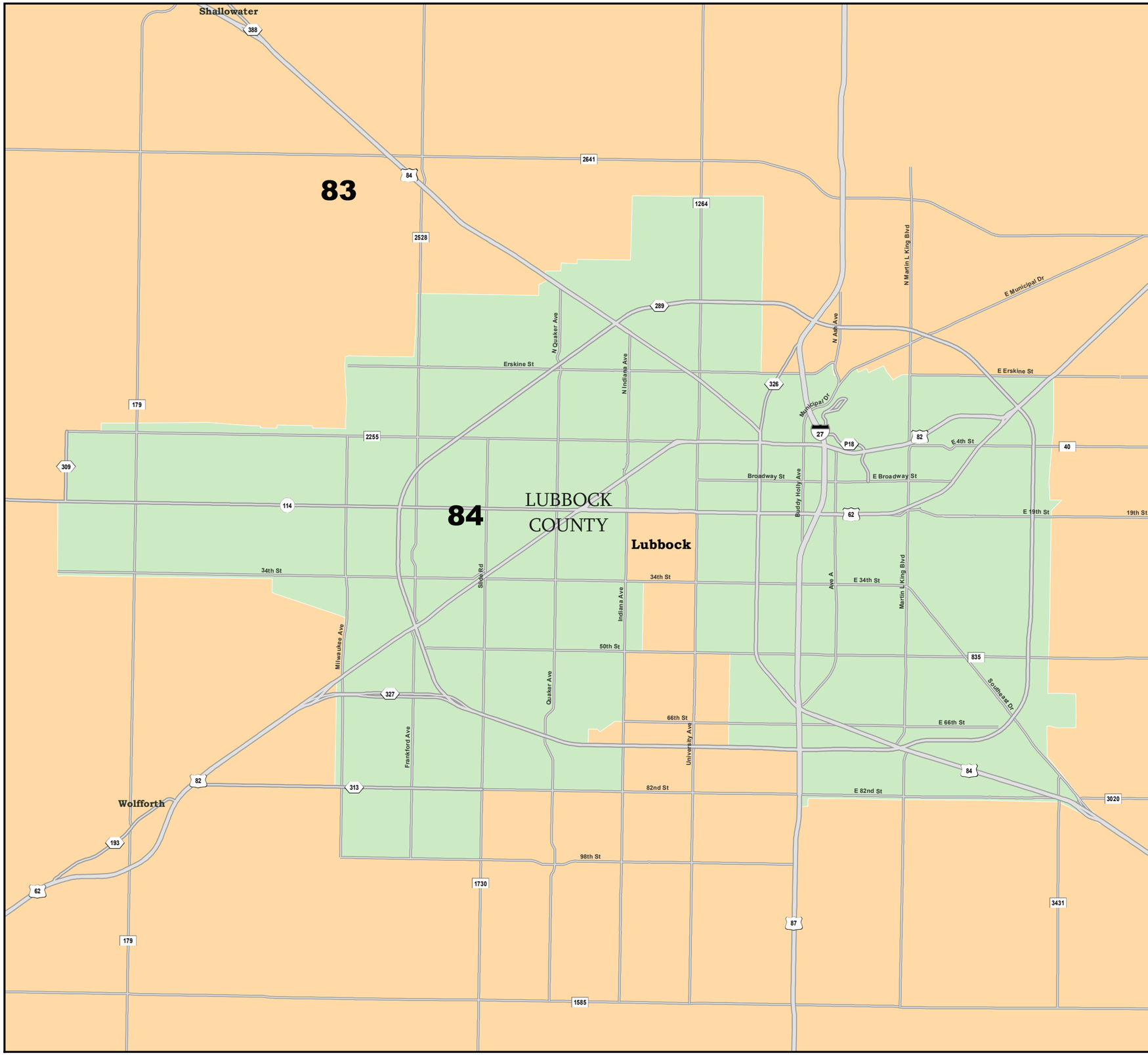

COUNTIES

PLANH414

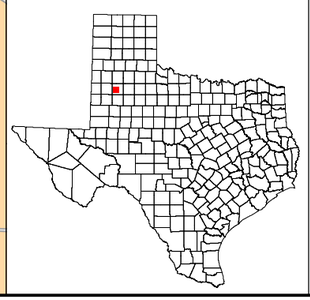

Map ID 5900
07/31/21 16:02:33

47176
2010 Census
PLANH414 2019-05-13 18:49:36

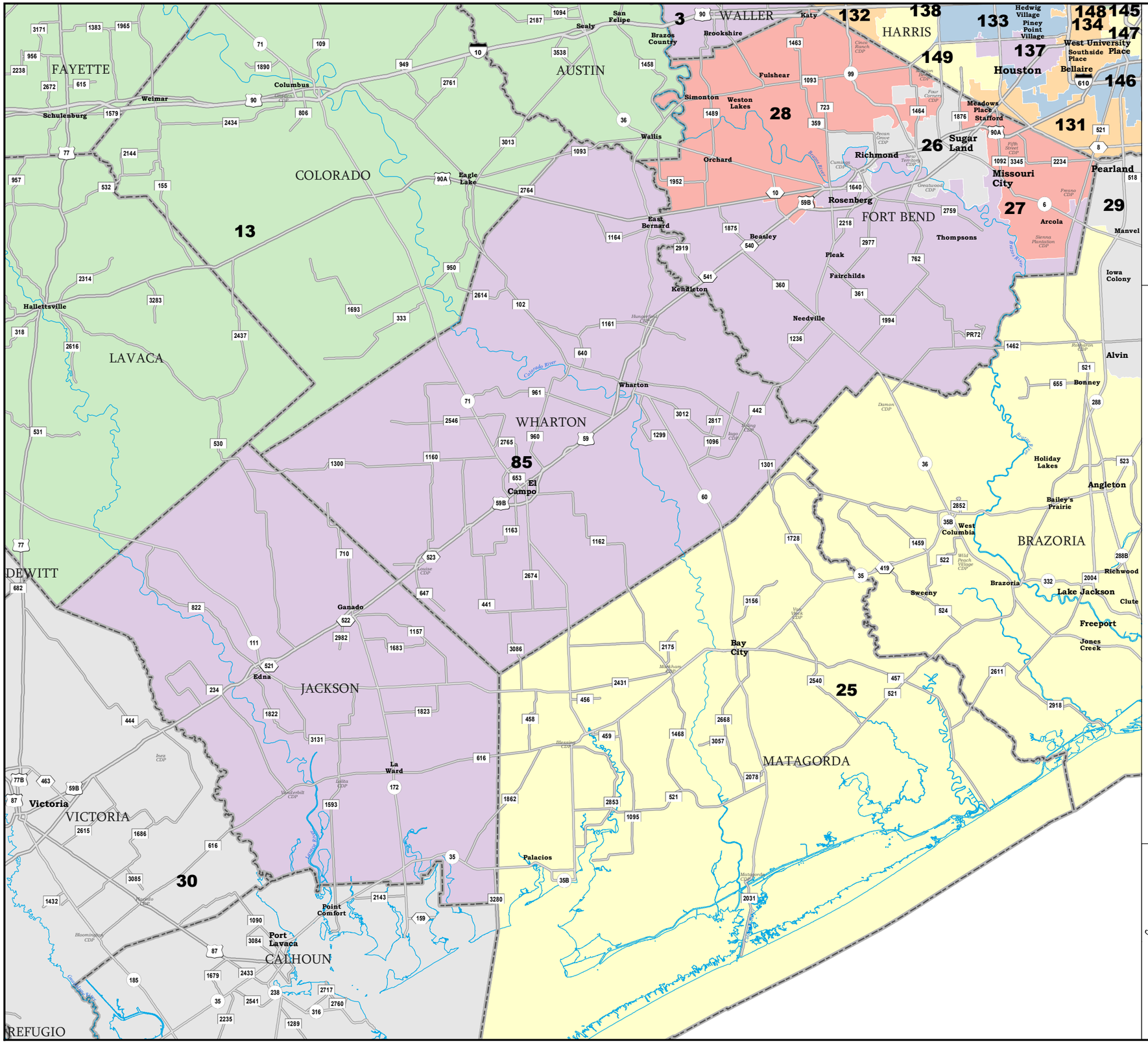

DISTRICT 85

State House Districts

87th Legislature (2021-2022)

PLANH414

COUNTIES

PLANH414

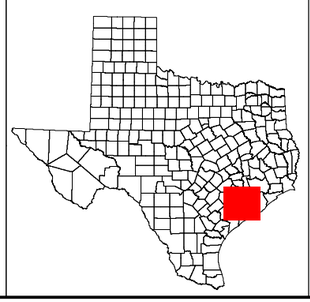

Map ID 5900
07/31/21 16:02:33

47176
2010 Census
PLANH414 2019-05-13 18:49:36

DISTRICT 86

State House Districts

87th Legislature (2021-2022)

PLANH414

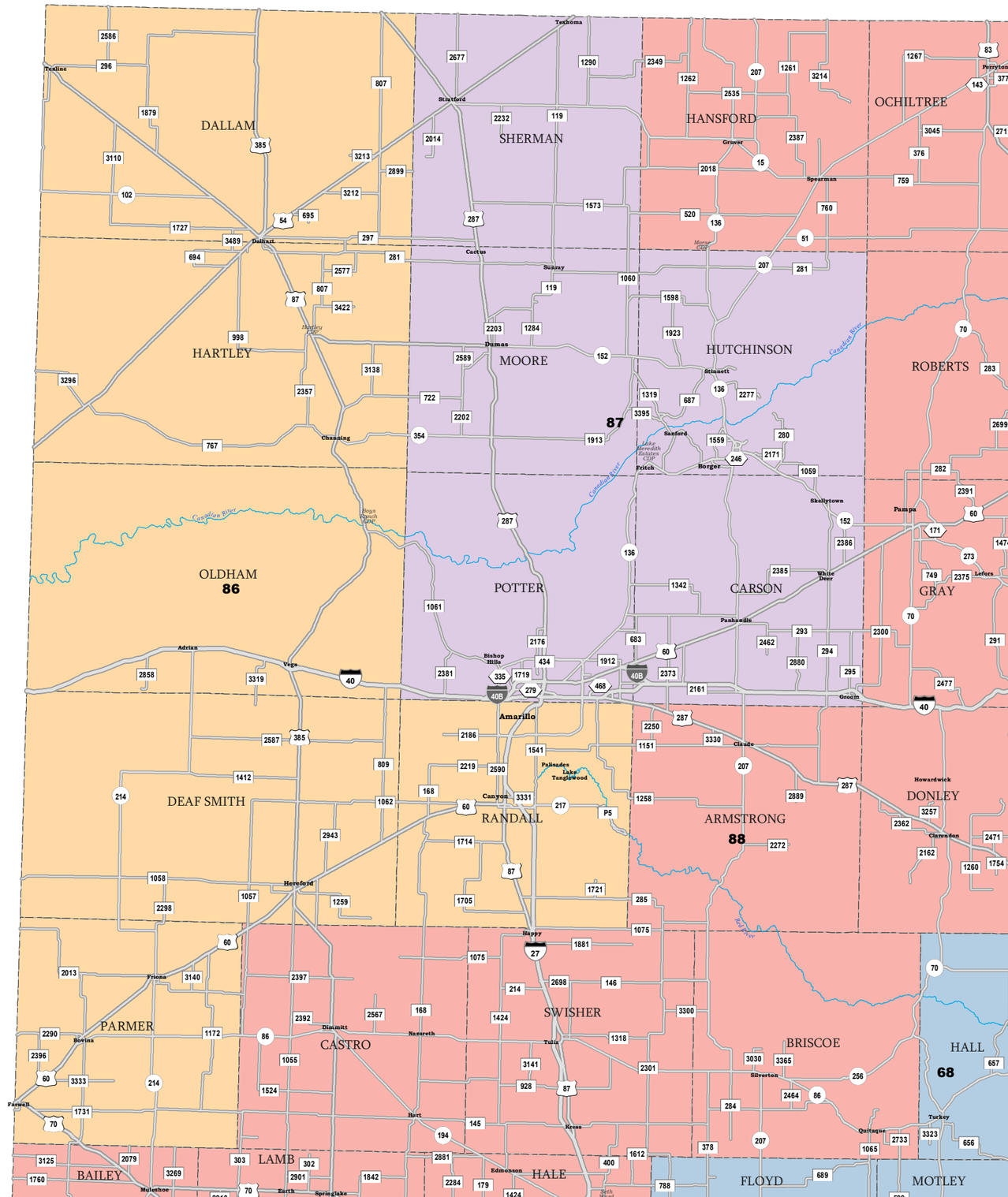

COUNTIES

PLANH414

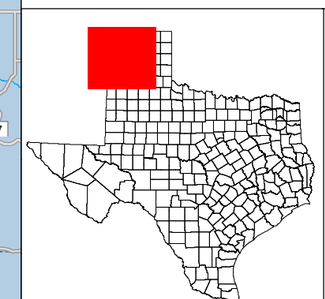

Map ID 5900
07/31/21 16:02:33

47176
2010 Census
PLANH414 2019-05-13 18:49:36

DISTRICT 87

State House Districts

87th Legislature (2021-2022)

PLANH414

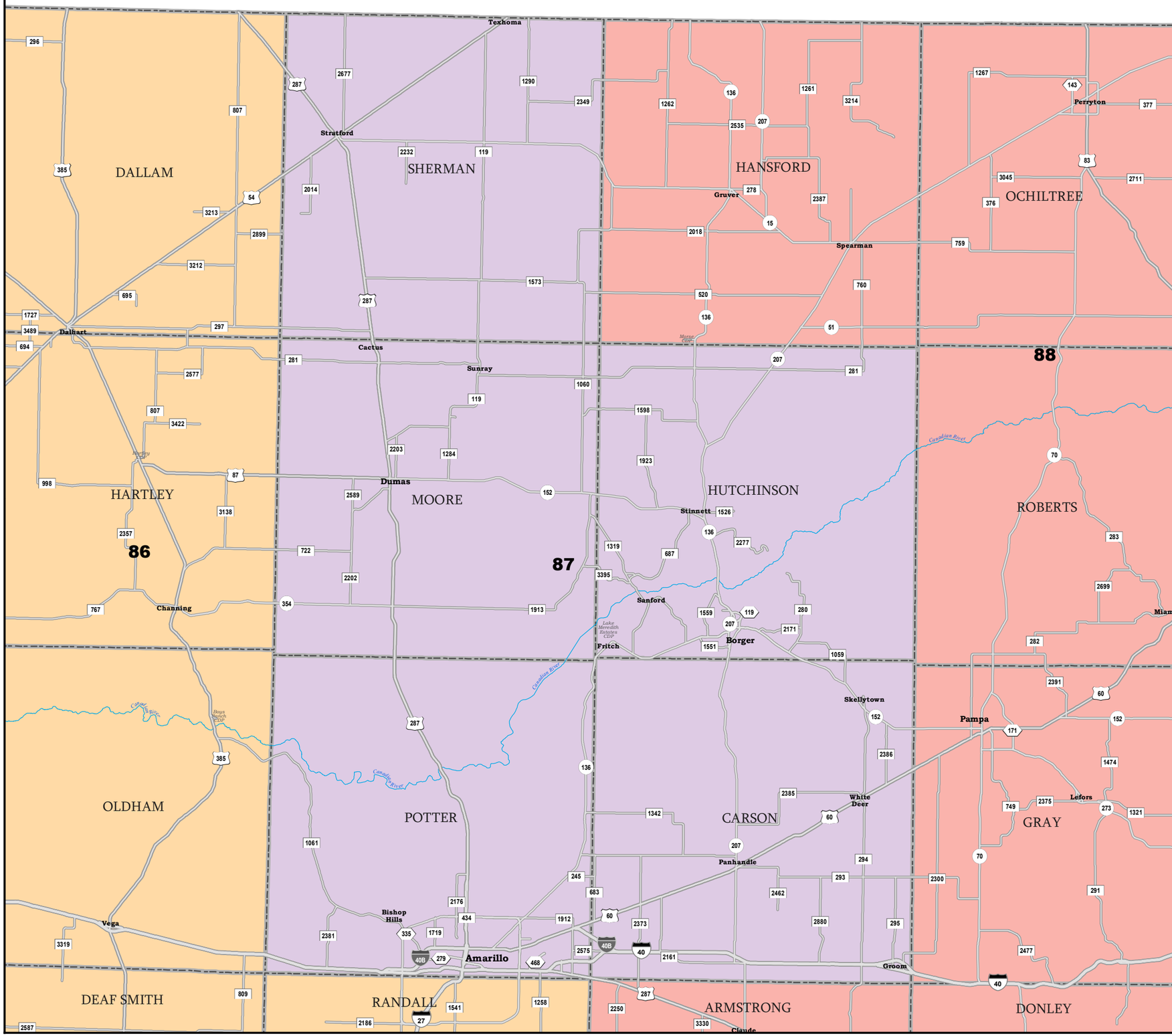

COUNTIES

PLANH414

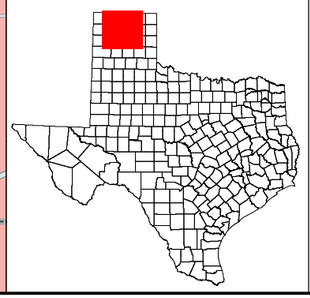

Map ID 5900
07/31/21 16:02:33

47176
2010 Census
PLANH414 2019-05-13 18:49:36

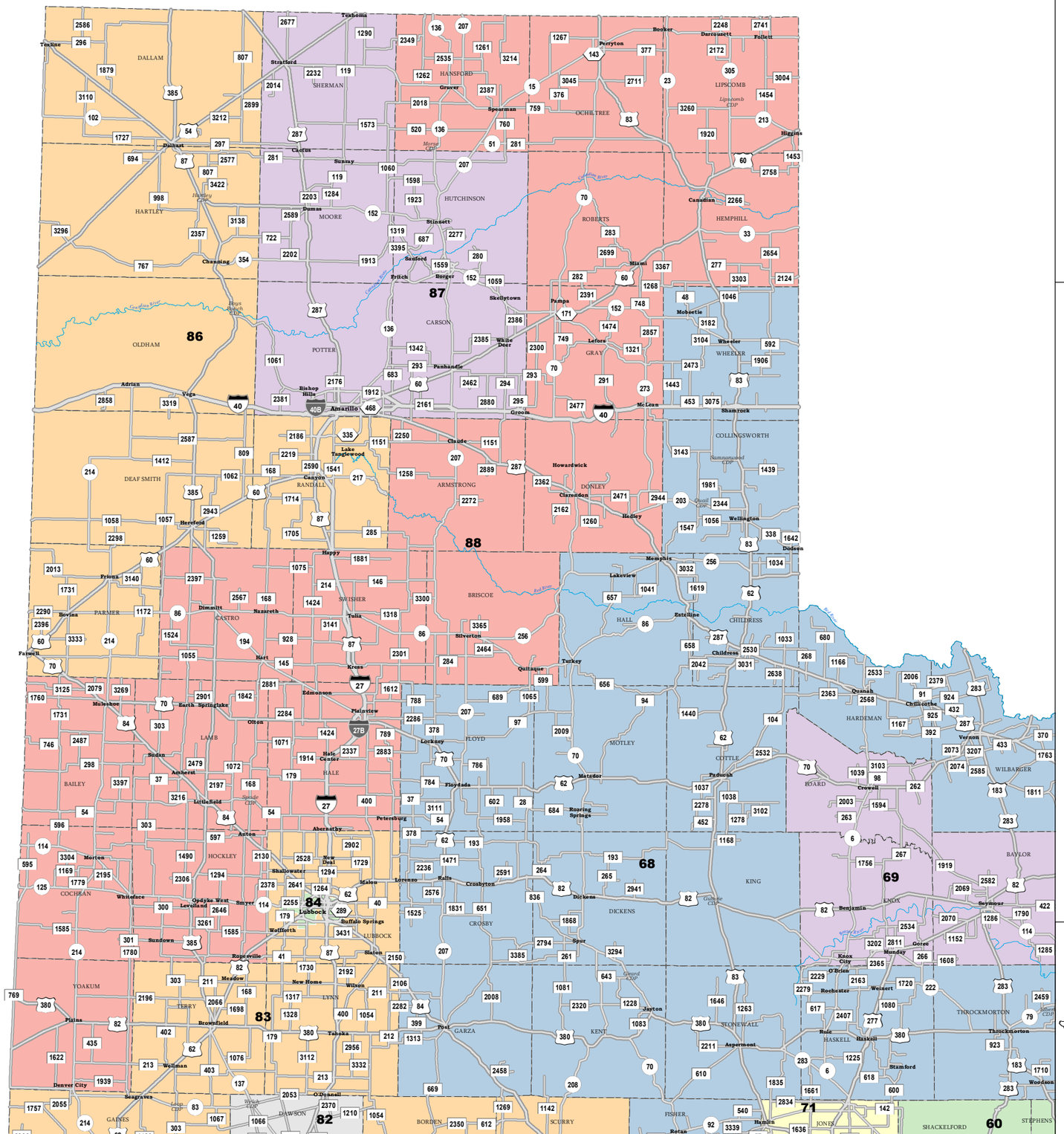
86
87
88
84
83
82
68
69
71
60
Amarillo
Lubbock
Canyon
Pampa
Borger
Dalhart
Perryton
Hereford
Plainview
Levelland
Brownfield
Childress
Vernon
Paducah
Crosbyton
Spur
Aspermont
Stamford
Haskell
Throckmorton
Seymour
Quanah
Matador
Floydada
Tulia
Silverton
Claude
Canadian
Miami
Wellington
Shamrock
Memphis
Clarendon
Hedley
Dodson
Higgins
Stinnett
Sunray
Dumas
Channing
Vega
Adrian
Happy
Kress
Muleshoe
Littlefield
Morton
Tahoka
O'Donnell
Benjamin
Knox City
Rochester
Haskell
Rule
Roscoe
Snyder
Big Spring
Lamesa
Post
Ralls
Lorenzo
Tulia
Turkey
Quitaque
Estelline
Lakeview
Wellington
Darrouzett
Follett
Booker
Texline
Texhoma
Stratford
Gruver
Spearman
Fritch
Panhandle
Skellytown
White Deer
Groom
McLean
Lefors
Mobeetie
Wheeler
Shamrock
Claude
Howardwick
Clarendon
Hedley
Memphis
Quanah
Chillicothe
Vernon
Crowell
Benjamin
Knox City
O'Brien
Rochester
Weinert
Munday
Goree
Seymour
Throckmorton
Stamford
Haskell
Rule
Aspermont
Jayton
Dickens
Spur
Crosbyton
Ralls
Post
Lamesa
Tahoka
Brownfield
Meadow
New Home
Wilson
Slaton
Ropesville
Wolfforth
Buffalo Springs
Shallowater
New Deal
Abernathy
Petersburg
Floydada
Matador
Paducah
Quanah
Chillicothe
Vernon
Crowell
Benjamin
Knox City
Rochester
Weinert
Munday
Goree
Seymour
Throckmorton
Stamford
Haskell
Rule
Aspermont
Jayton
Dickens
Spur
Crosbyton
Ralls
Post
Lamesa
Tahoka
Brownfield
Meadow
New Home
Wilson
Slaton
Ropesville
Wolfforth
Buffalo Springs
Shallowater
New Deal
Abernathy
Petersburg
Floydada
Matador
Paducah
Quanah
Chillicothe
Vernon
Crowell
Benjamin
Knox City
O'Brien

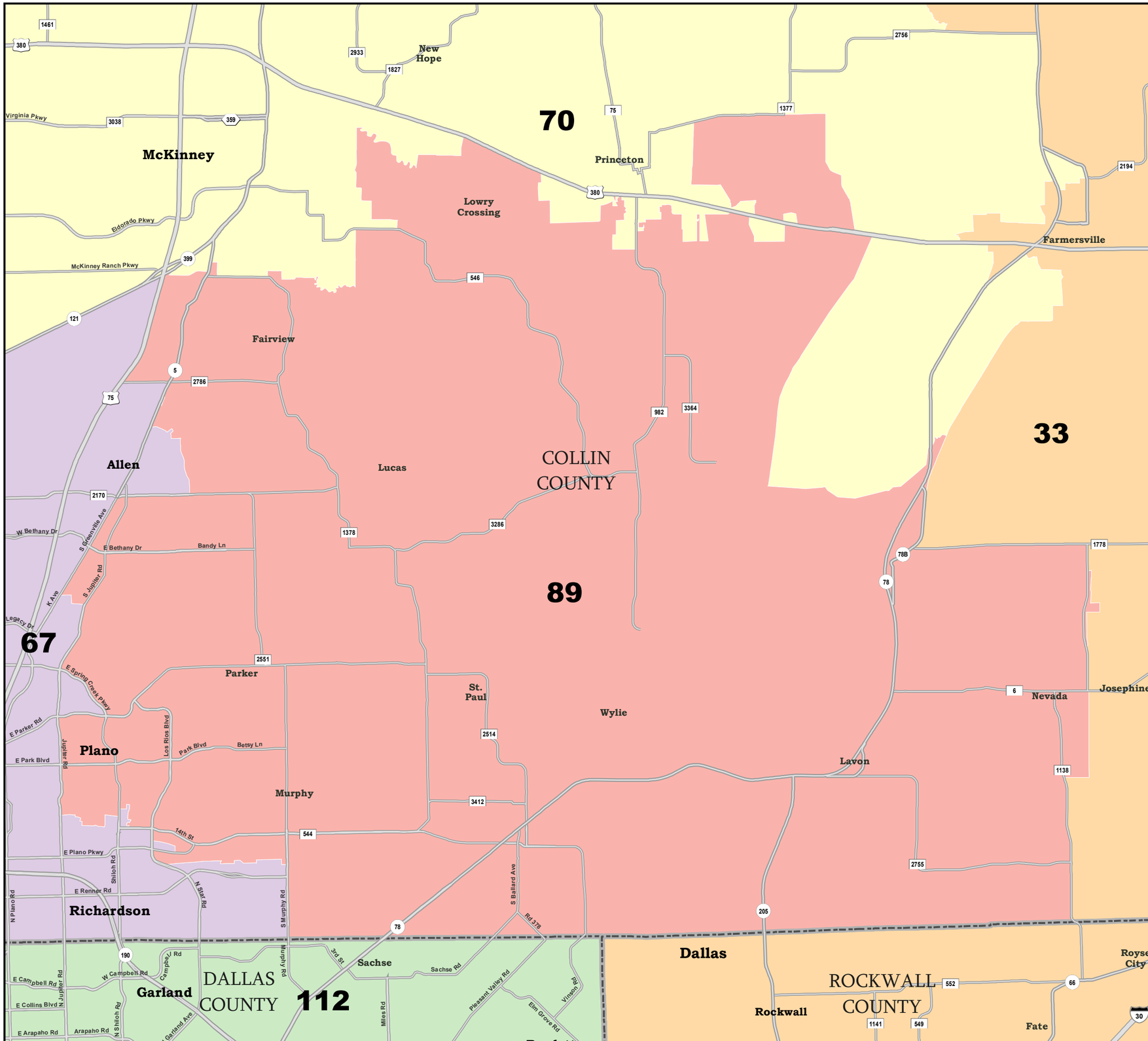

DISTRICT 89

State House Districts

87th Legislature (2021-2022)

PLANH414

COUNTIES

PLANH414

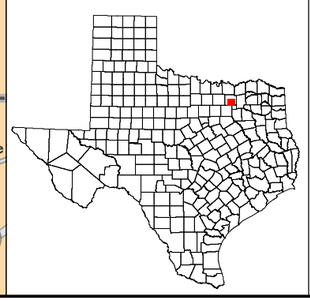

47176
2010 Census
PLANH414 2019-05-13 18:49:36

Map ID 5900
07/31/21 16:02:33

DISTRICT 90

State House Districts

87th Legislature (2021-2022)

PLANH414

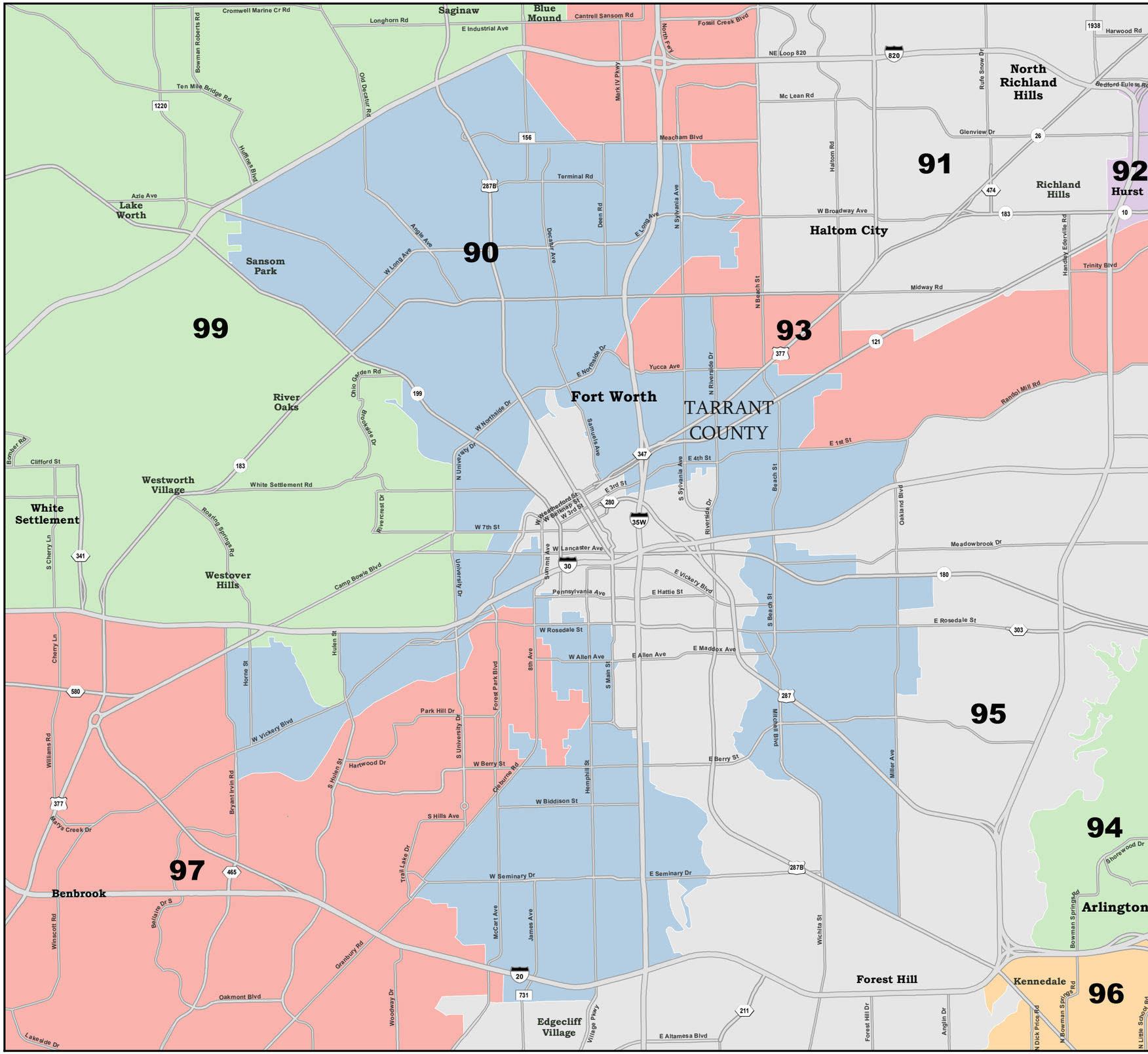

COUNTIES

PLANH414

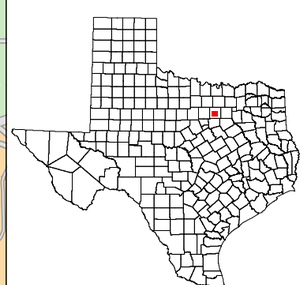

47176
2010 Census
PLANH414 2019-05-13 18:49:36

Map ID 5900
07/31/21 16:02:33

DISTRICT 91

State House Districts

87th Legislature (2021-2022)

PLANH414

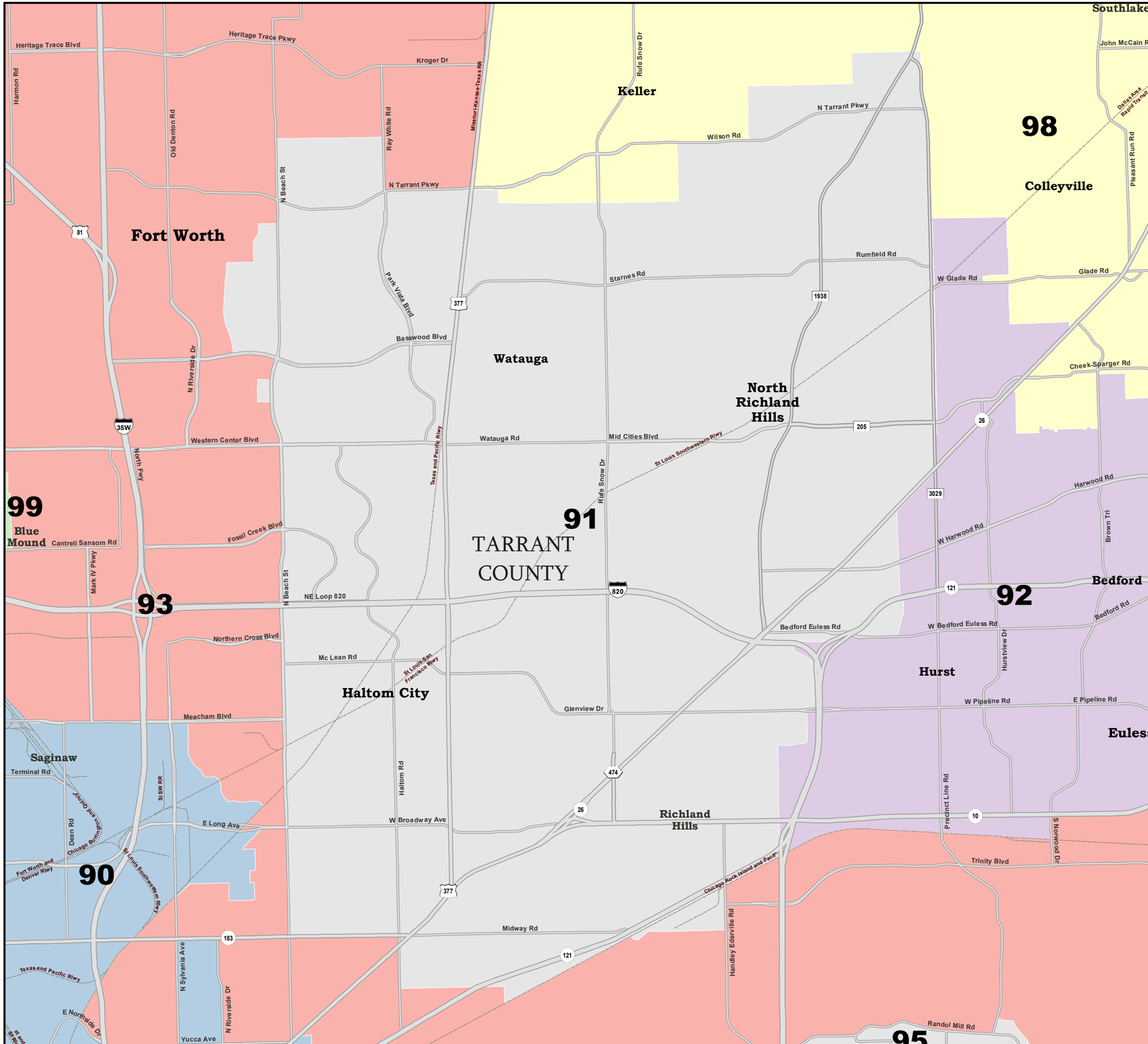

COUNTIES

PLANH414

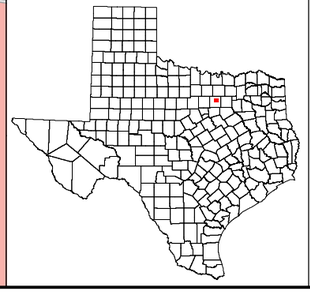

Map ID 5900
07/31/21 16:02:33

47176
2010 Census
PLANH414 2019-05-13 18:49:36

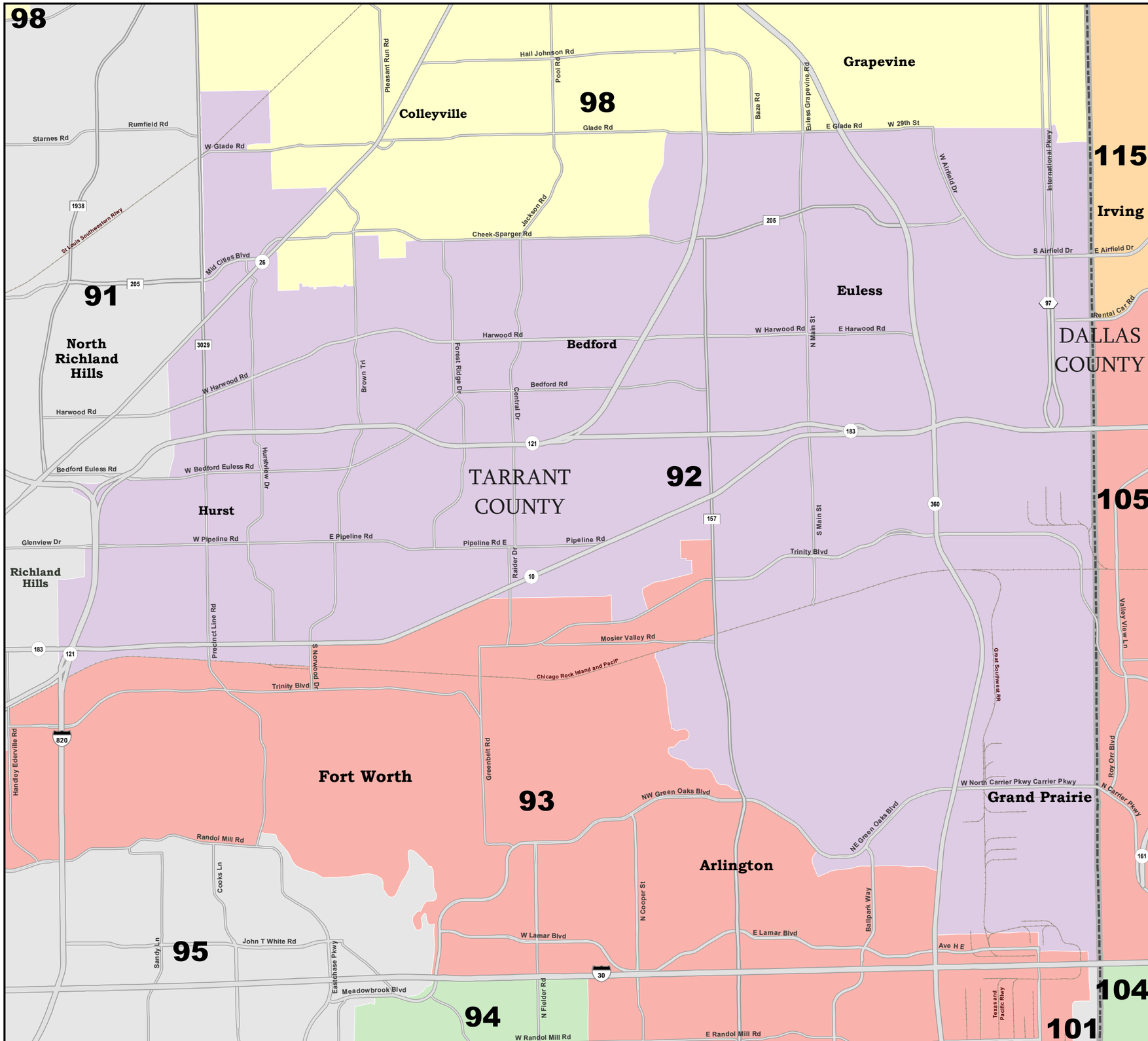

DISTRICT 92

State House Districts

87th Legislature (2021-2022)

PLANH414

COUNTIES

PLANH414

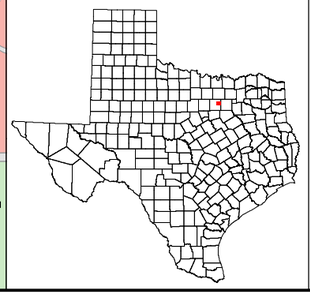

47176
2010 Census
PLANH414 2019-05-13 18:49:36

Map ID 5900
07/31/21 16:02:33

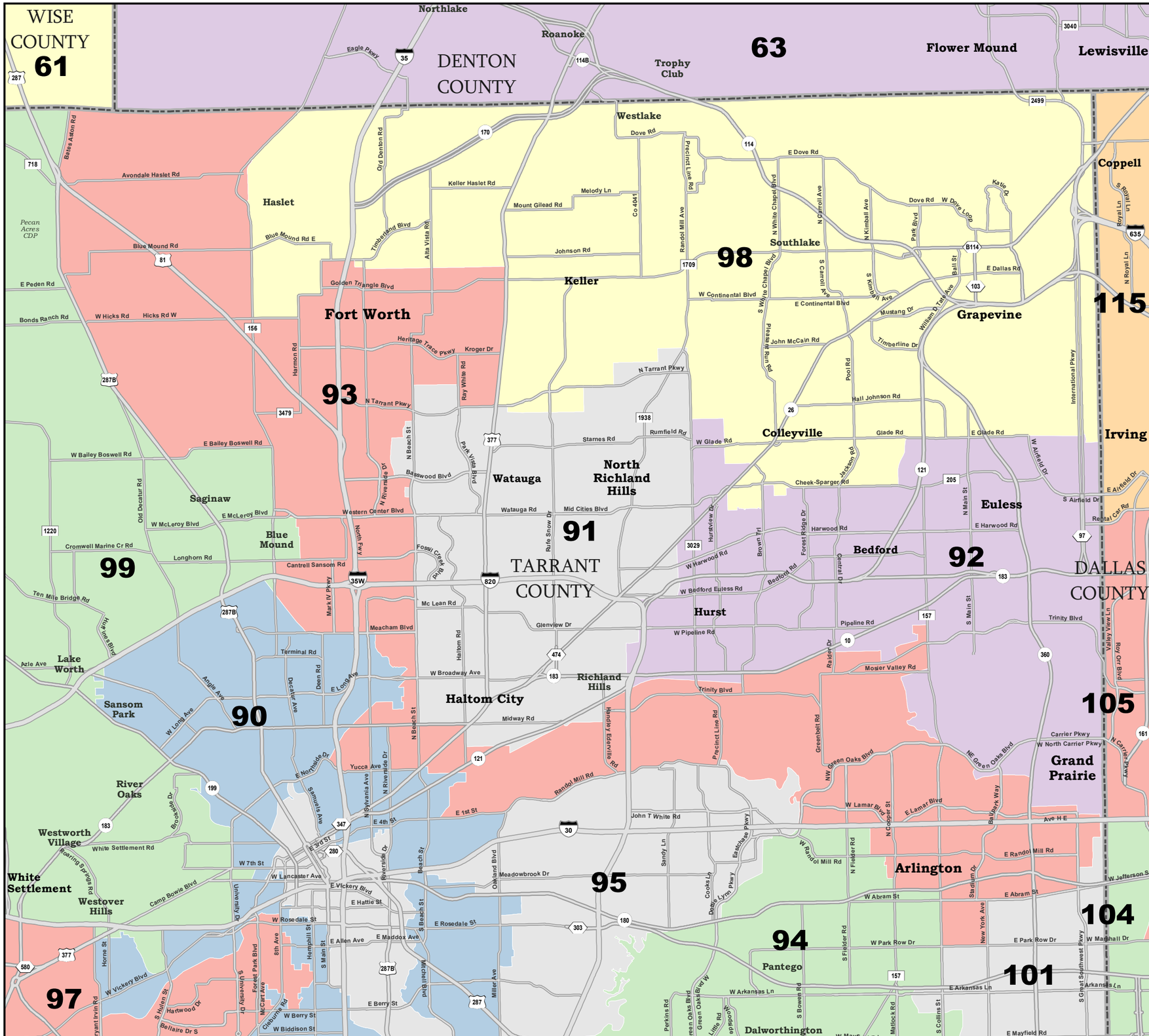

DISTRICT 93

State House Districts

87th Legislature (2021-2022)

PLANH414

COUNTIES

PLANH414

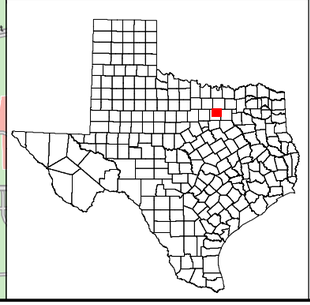

47176
2010 Census
PLANH414 2019-05-13 18:49:36

Map ID 5900
07/31/21 16:02:33

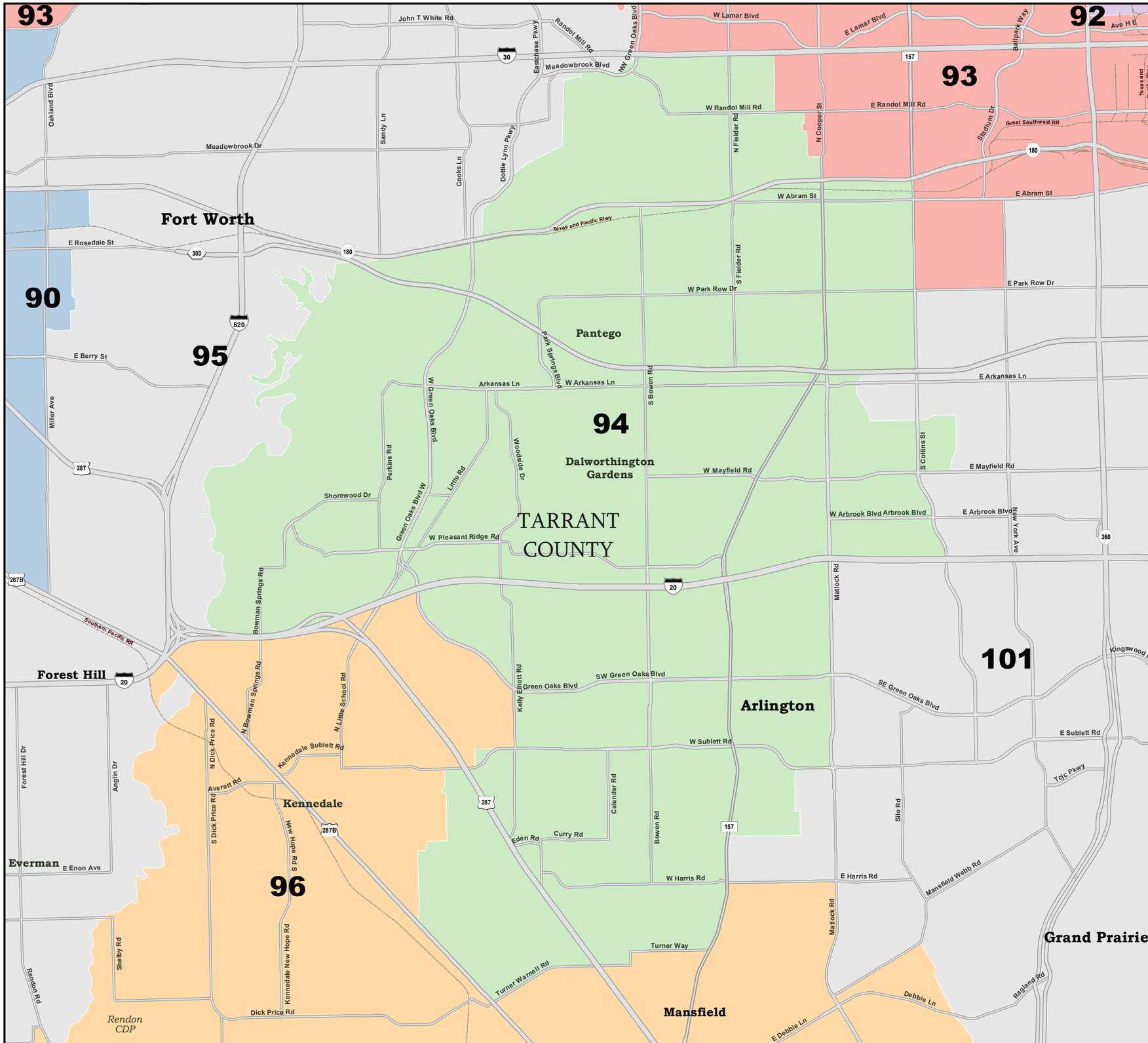

DISTRICT 94

State House Districts

87th Legislature (2021-2022)

PLANH414

COUNTIES

PLANH414

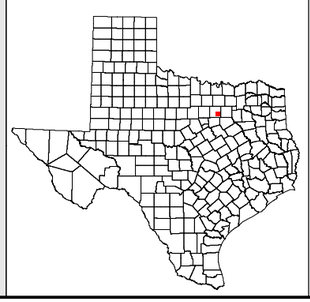

47176
2010 Census
PLANH414 2019-05-13 18:49:36

Map ID 5900
07/31/21 16:02:33

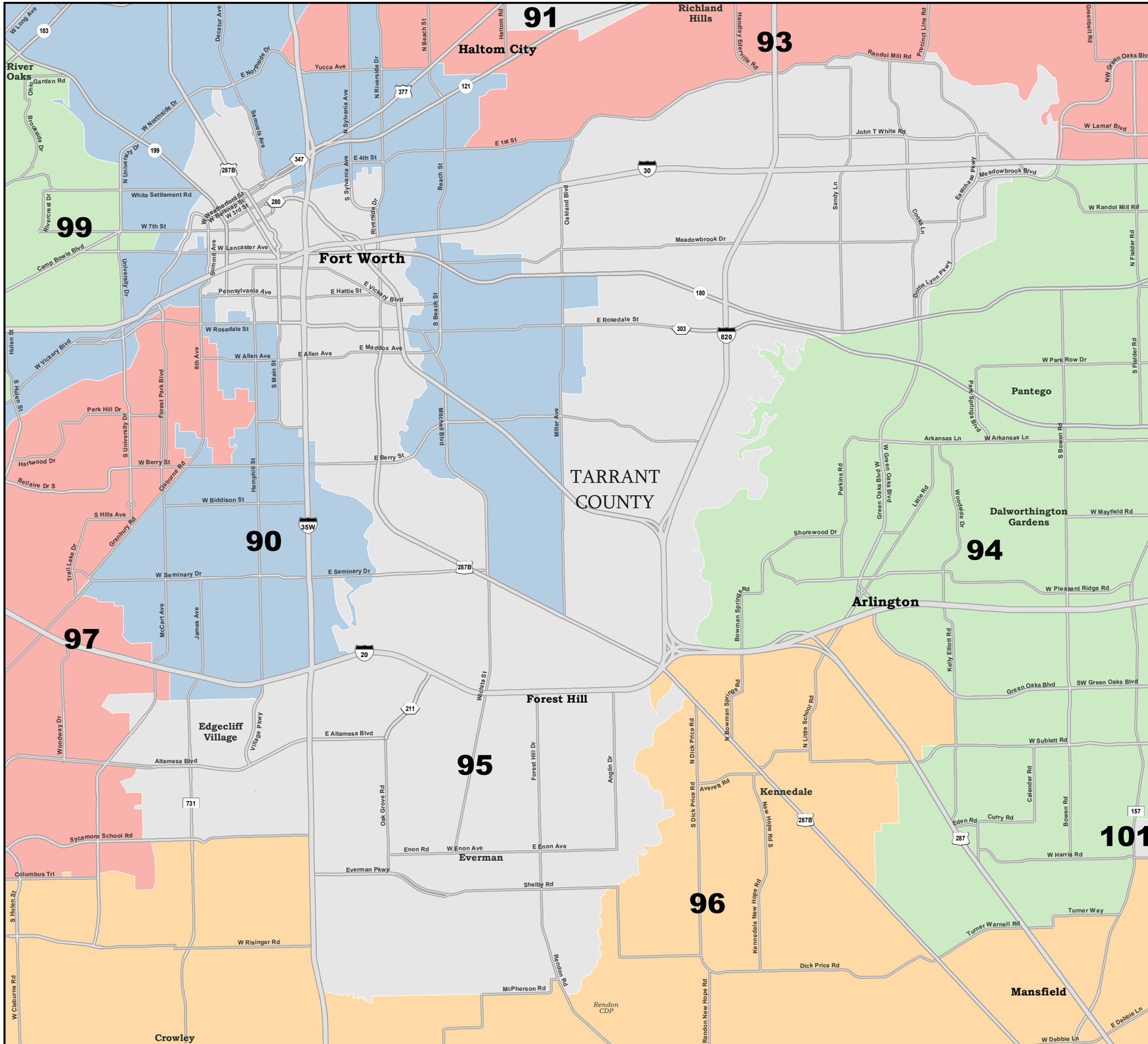

DISTRICT 95

State House Districts

87th Legislature (2021-2022)

PLANH414

COUNTIES

PLANH414

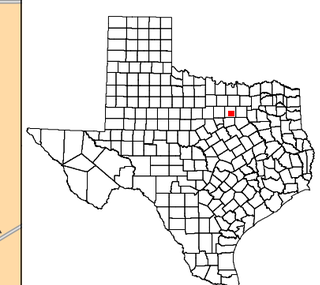

47176
2010 Census
PLANH414 2019-05-13 18:49:36

Map ID 5900
07/31/21 16:02:33

DISTRICT 96

State House Districts

87th Legislature (2021-2022)

PLANH414

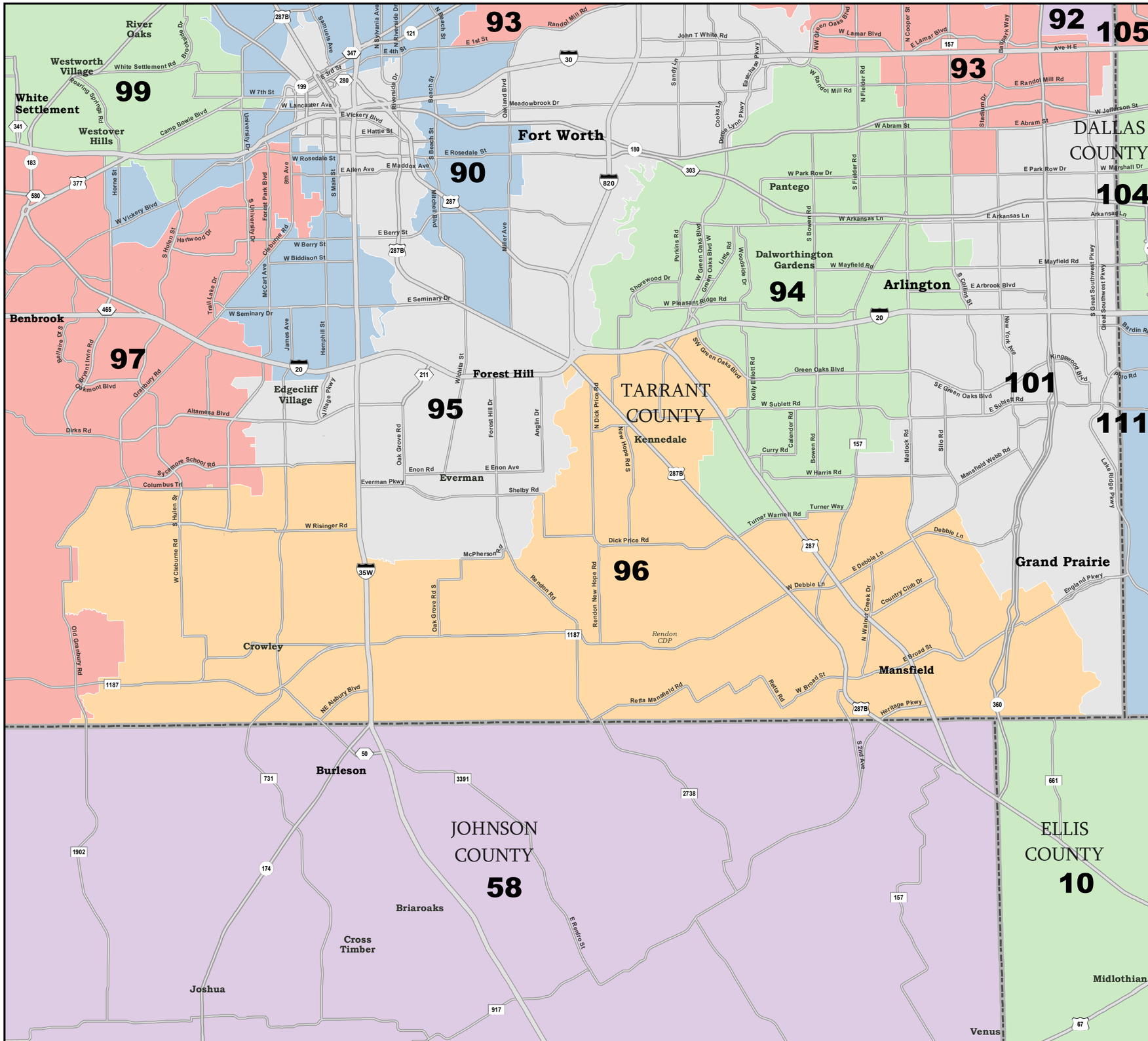

COUNTIES

PLANH414

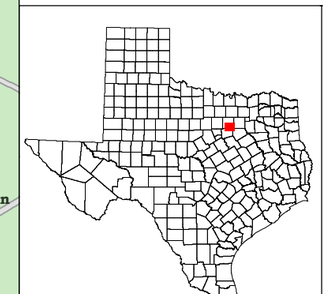

47176
2010 Census
PLANH414 2019-05-13 18:49:36

Map ID 5900
07/31/21 16:02:33

DISTRICT 97

State House Districts

87th Legislature (2021-2022)

PLANH414

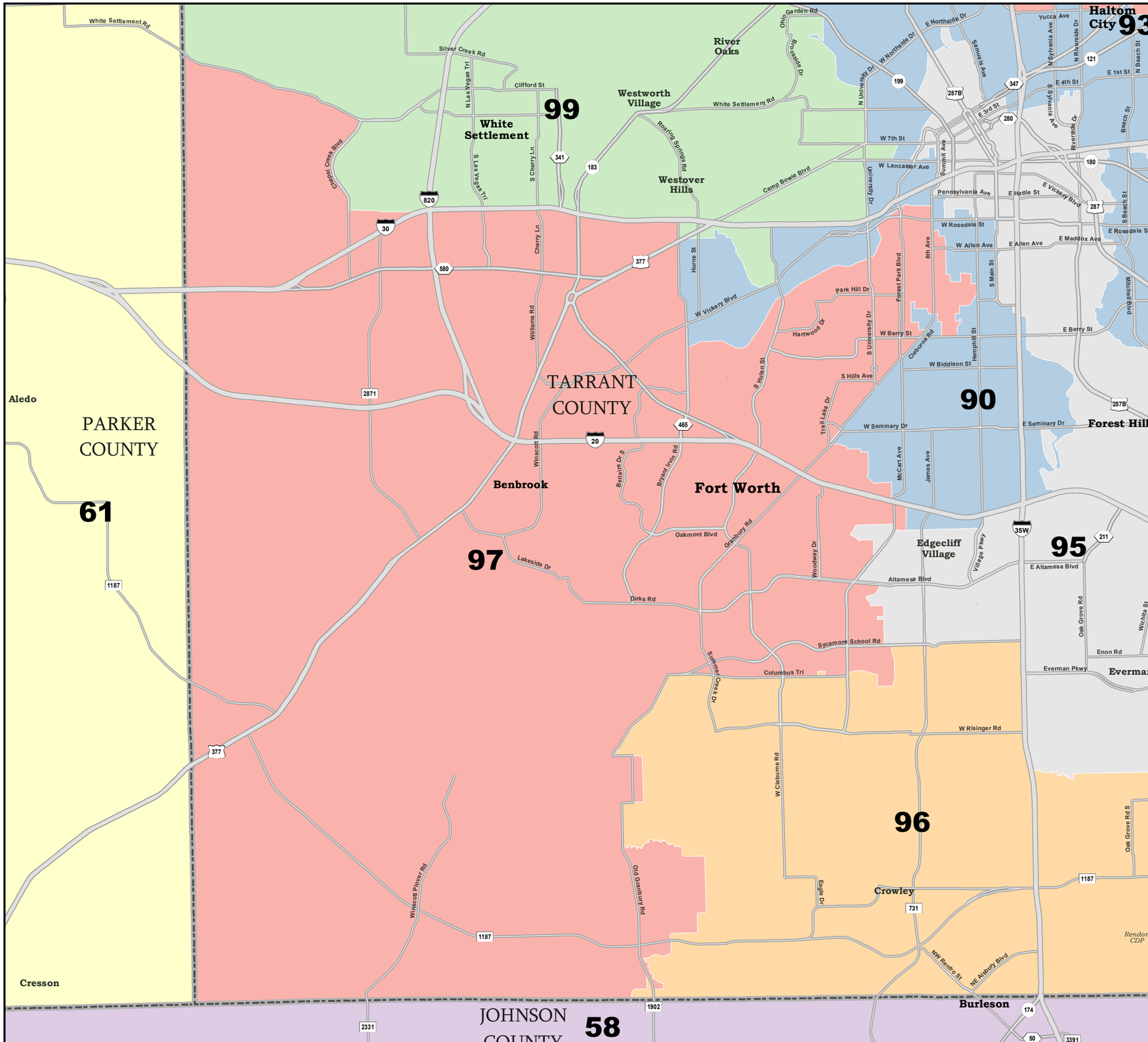

COUNTIES

PLANH414

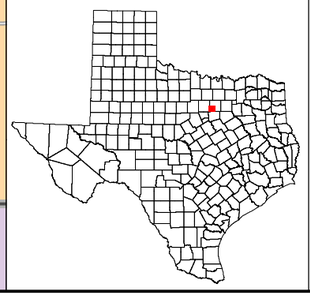

Map ID 5900
07/31/21 16:02:33

47176
2010 Census
PLANH414 2019-05-13 18:49:36

DISTRICT 98

State House Districts

87th Legislature (2021-2022)

PLANH414

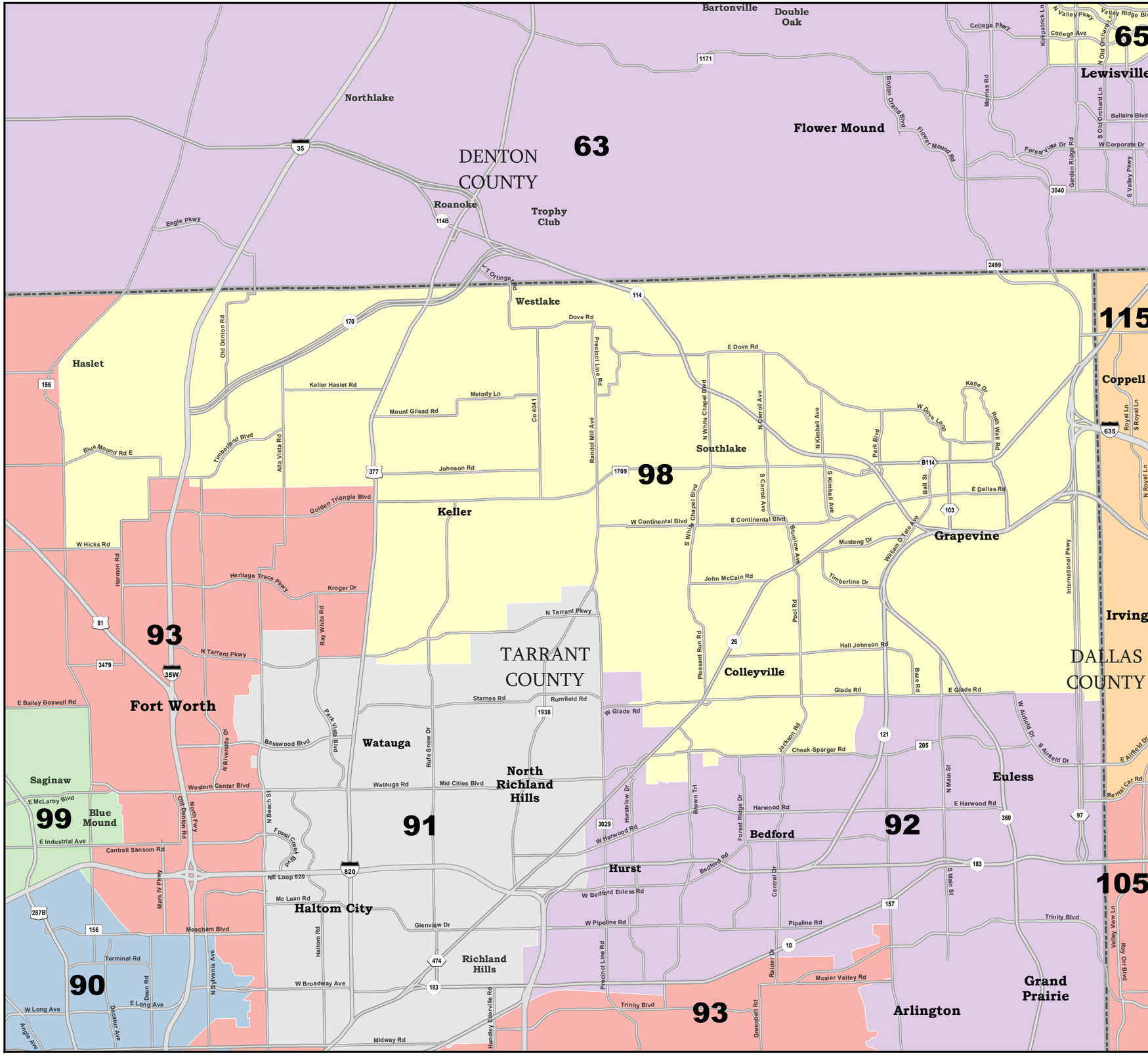

COUNTIES

PLANH414

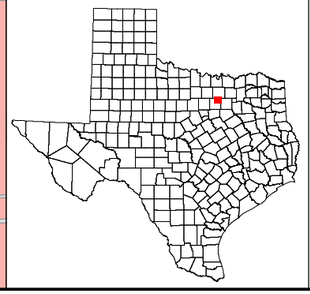

Map ID 5900
07/31/21 16:02:33

47176
2010 Census
PLANH414 2019-05-13 18:49:36

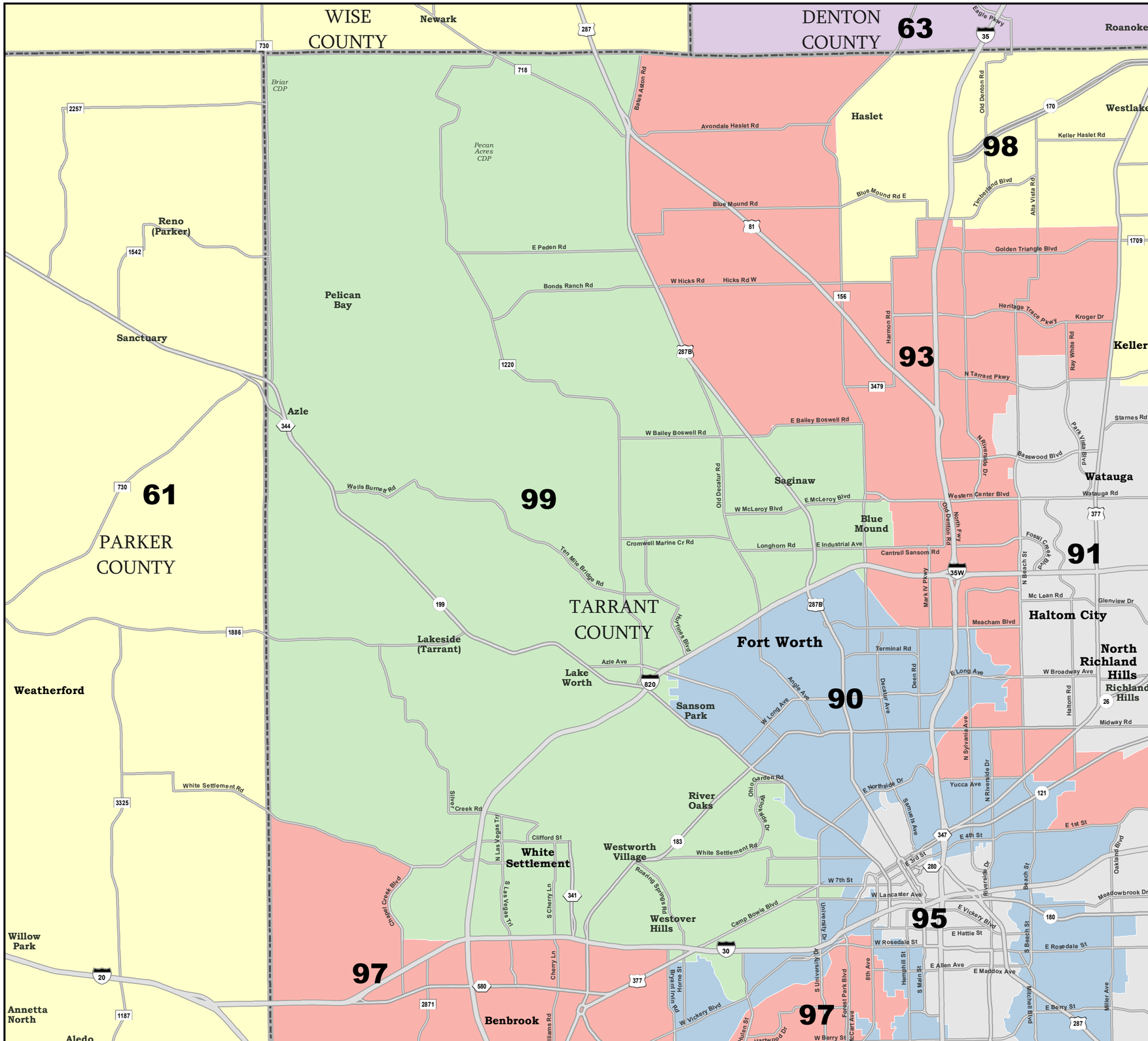

DISTRICT 99

State House Districts

87th Legislature (2021-2022)

PLANH414

COUNTIES

PLANH414

47176
2010 Census
PLANH414 2019-05-13 18:49:36

Map ID 5900
07/31/21 16:02:33

DISTRICT 100

State House Districts

87th Legislature (2021-2022)

PLANH414

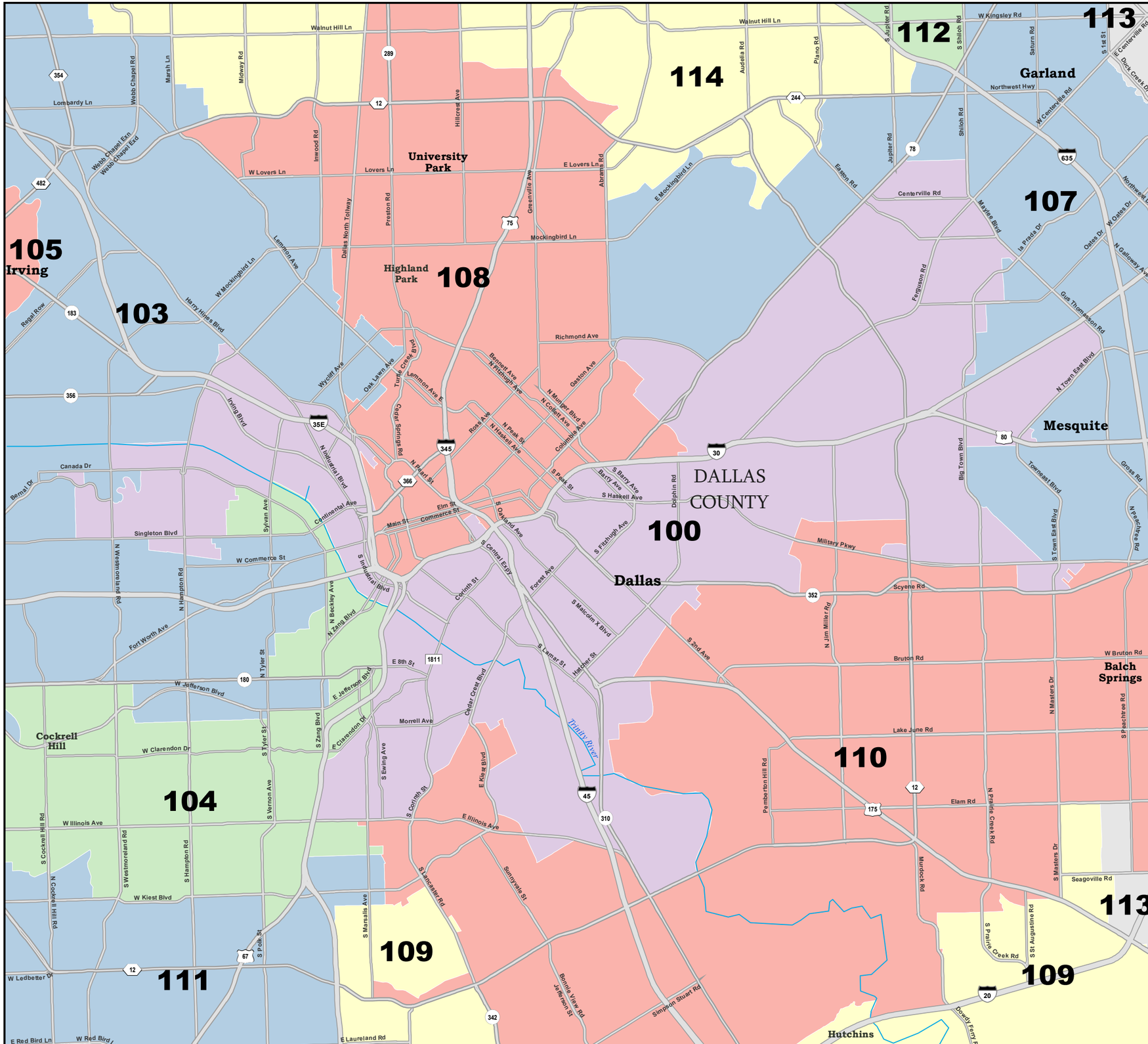

COUNTIES

PLANH414

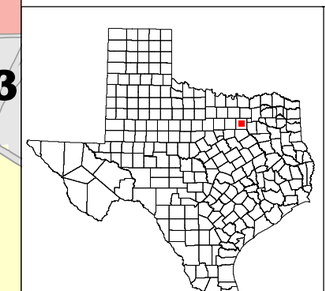

Map ID 5900
07/31/21 16:02:33

47176
2010 Census
PLANH414 2019-05-13 18:49:36

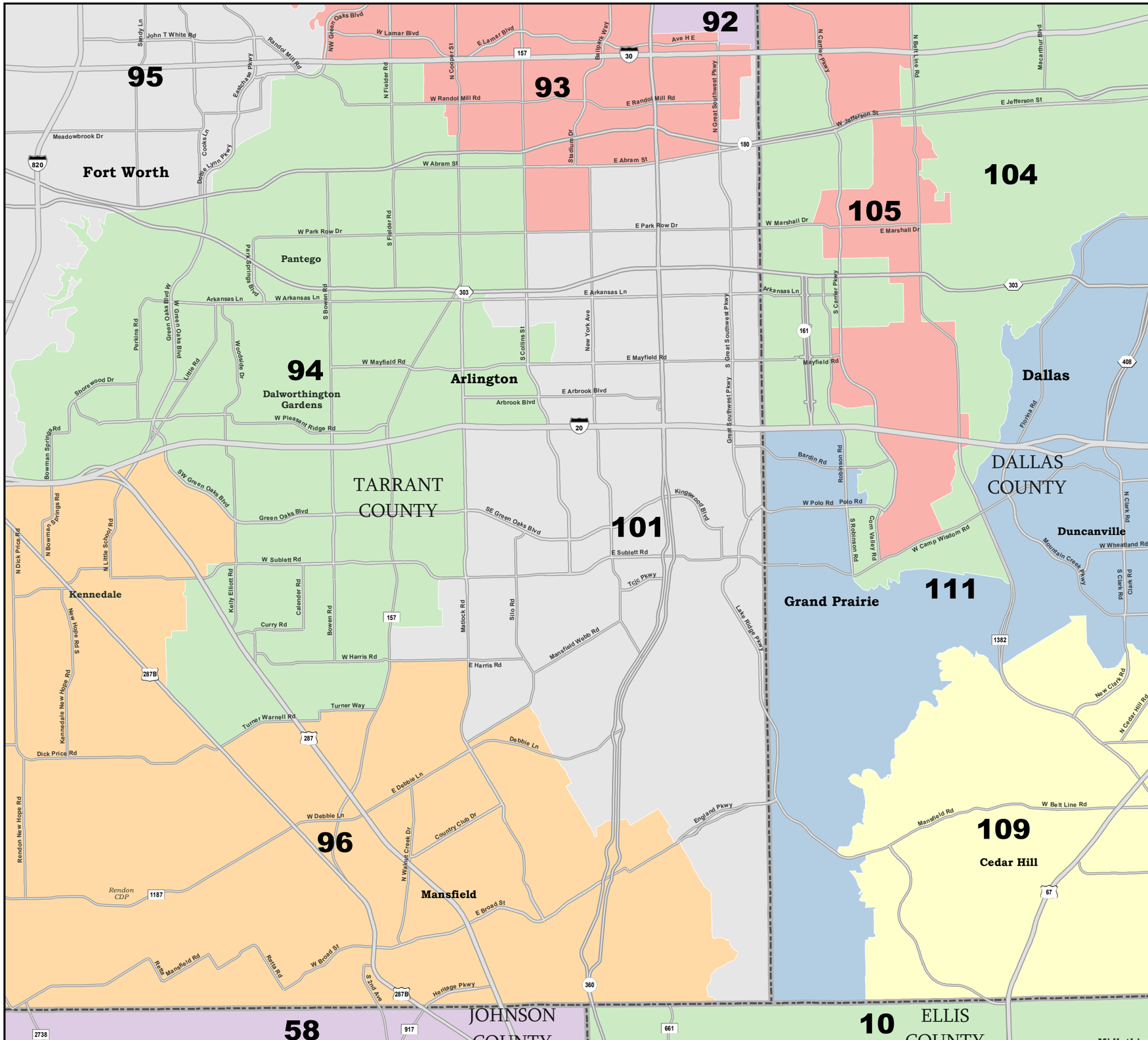

DISTRICT 101

State House Districts

87th Legislature (2021-2022)

PLANH414

COUNTIES

PLANH414

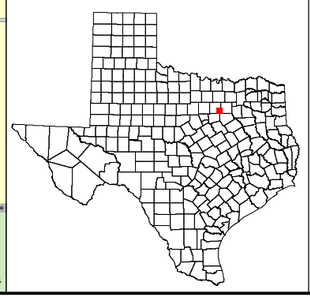

47176
2010 Census
PLANH414 2019-05-13 18:49:36

Map ID 5900
07/31/21 16:02:33

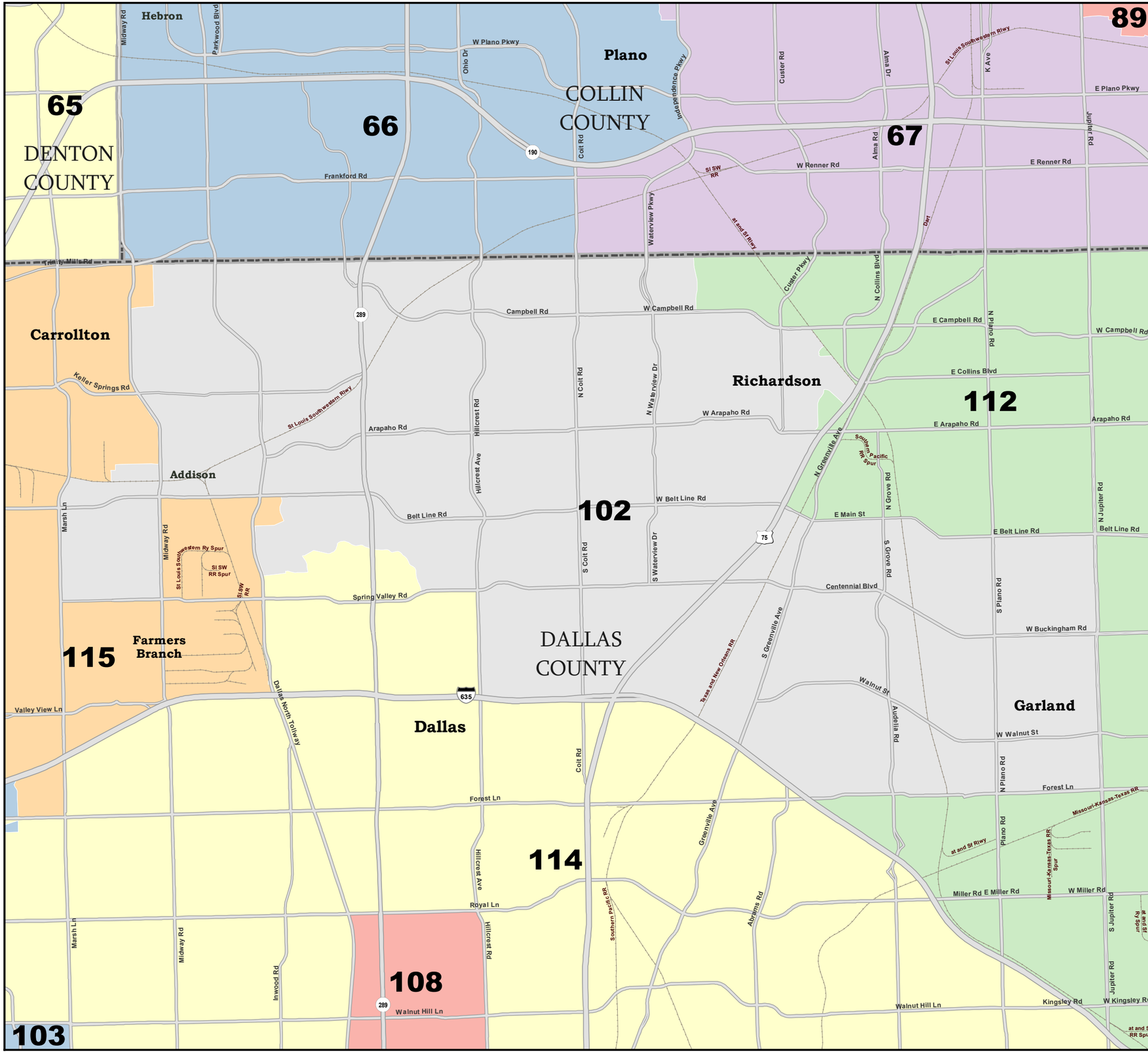

DISTRICT 102

State House Districts

87th Legislature (2021-2022)

PLANH414

COUNTIES

PLANH414

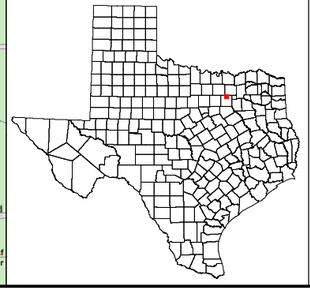

47176
2010 Census
PLANH414 2019-05-13 18:49:36

Map ID 5900
07/31/21 16:02:33

DISTRICT 103

State House Districts

87th Legislature (2021-2022)

PLANH414

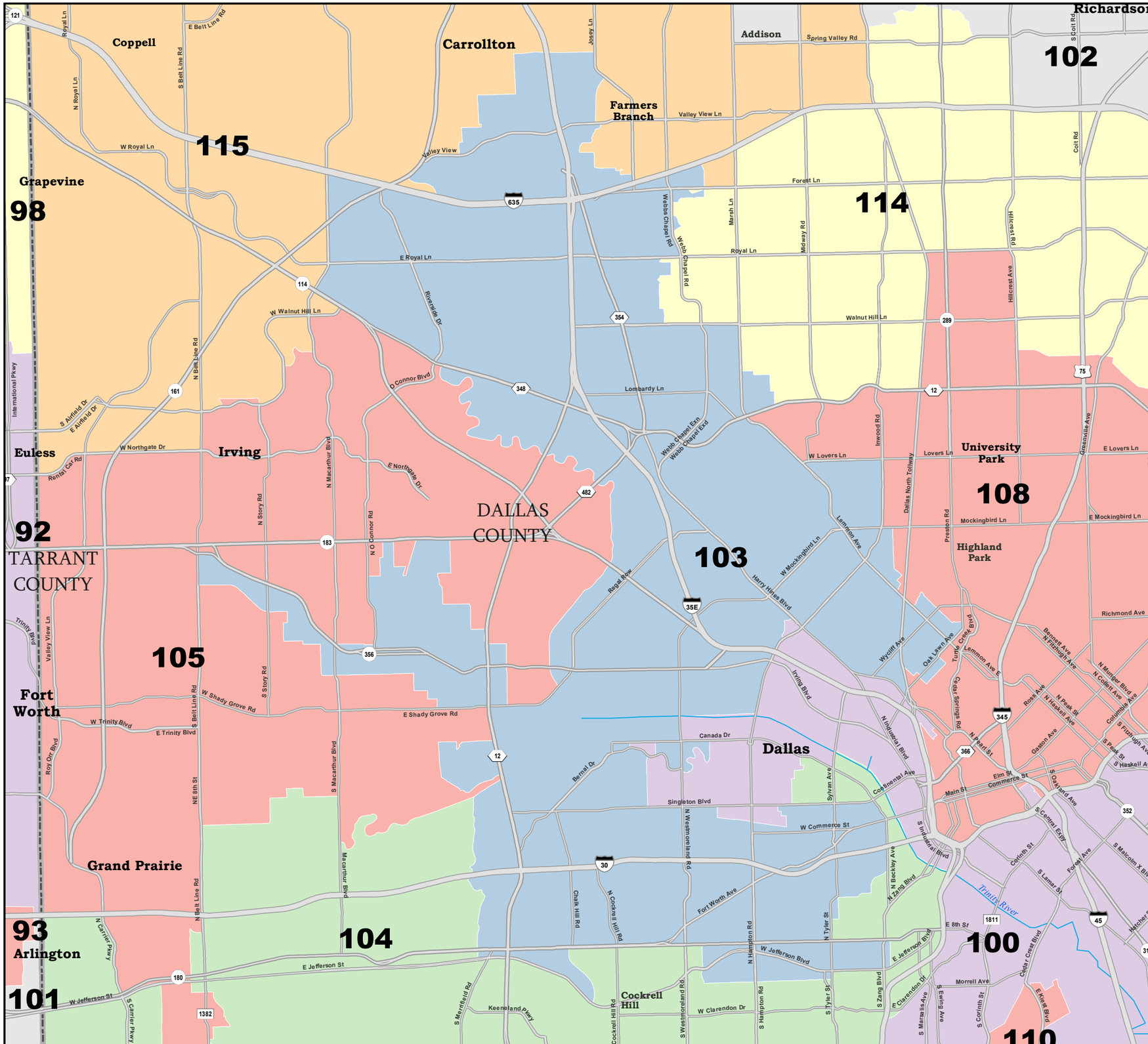

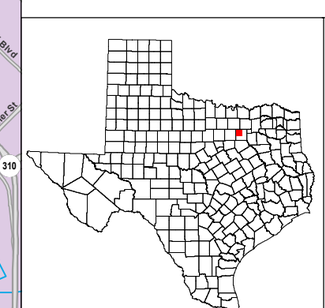

COUNTIES

PLANH414

47176
2010 Census
PLANH414 2019-05-13 18:49:36

Map ID 5900
07/31/21 16:02:33

DISTRICT 104

State House Districts

87th Legislature (2021-2022)

PLANH414

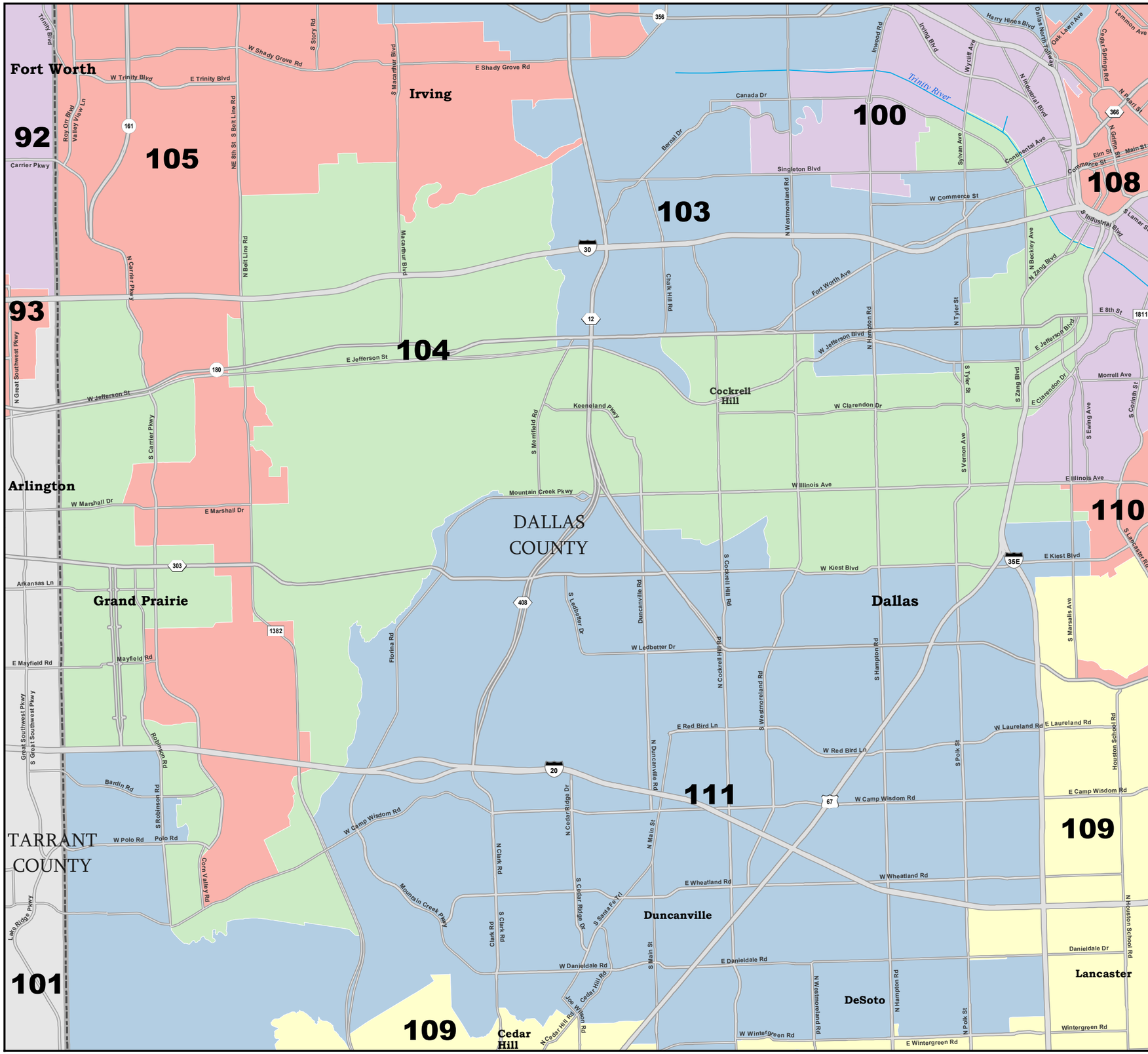

COUNTIES

PLANH414

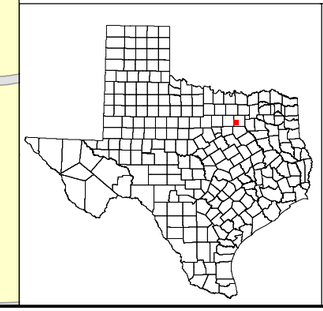

47176
2010 Census
PLANH414 2019-05-13 18:49:36

Map ID 5900
07/31/21 16:02:33

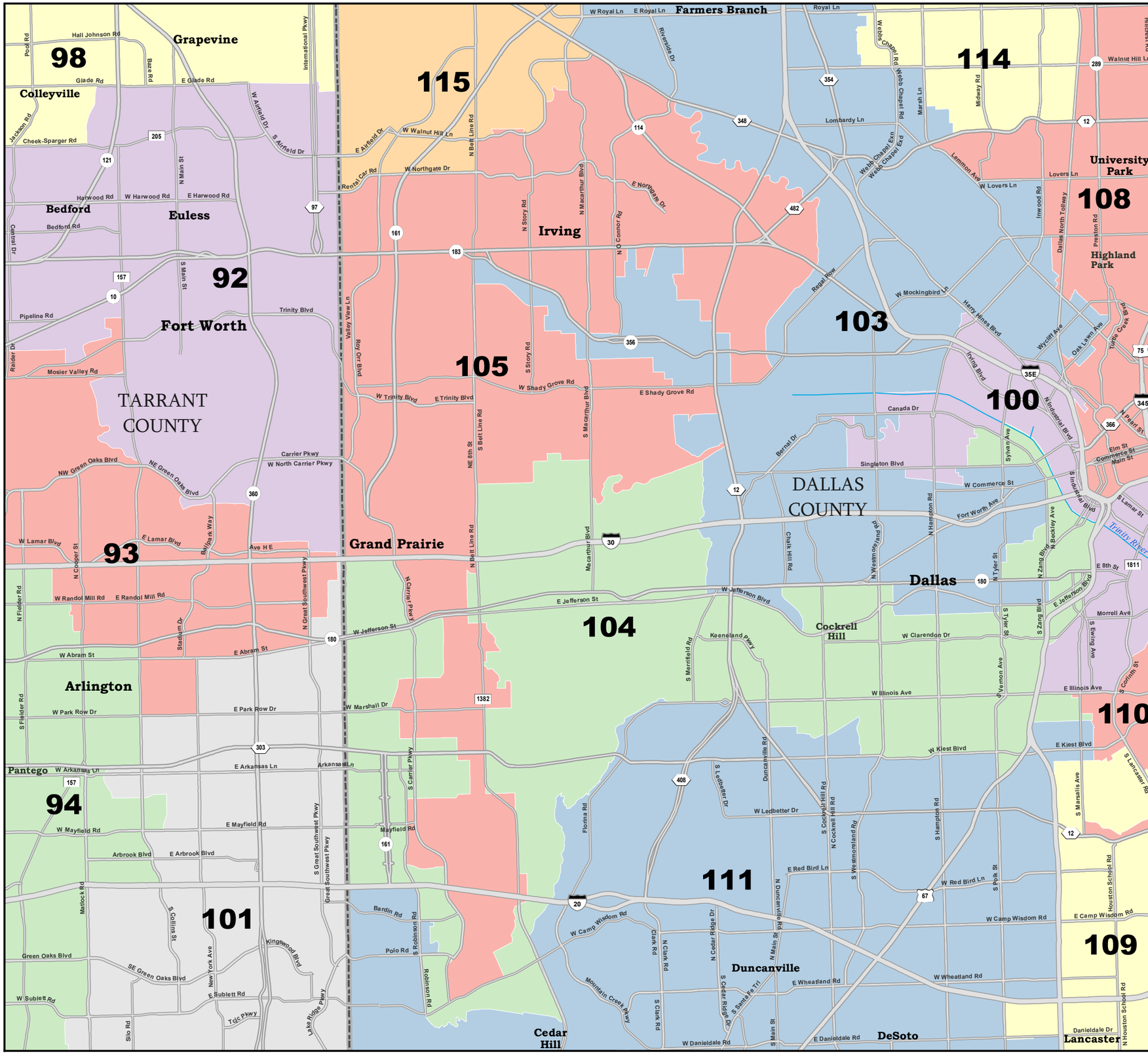

DISTRICT 105

State House Districts

87th Legislature (2021-2022)

PLANH414

COUNTIES

PLANH414

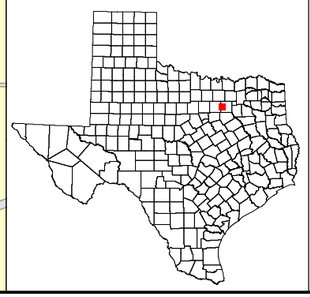

47176
2010 Census
PLANH414 2019-05-13 18:49:36

Map ID 5900
07/31/21 16:02:33

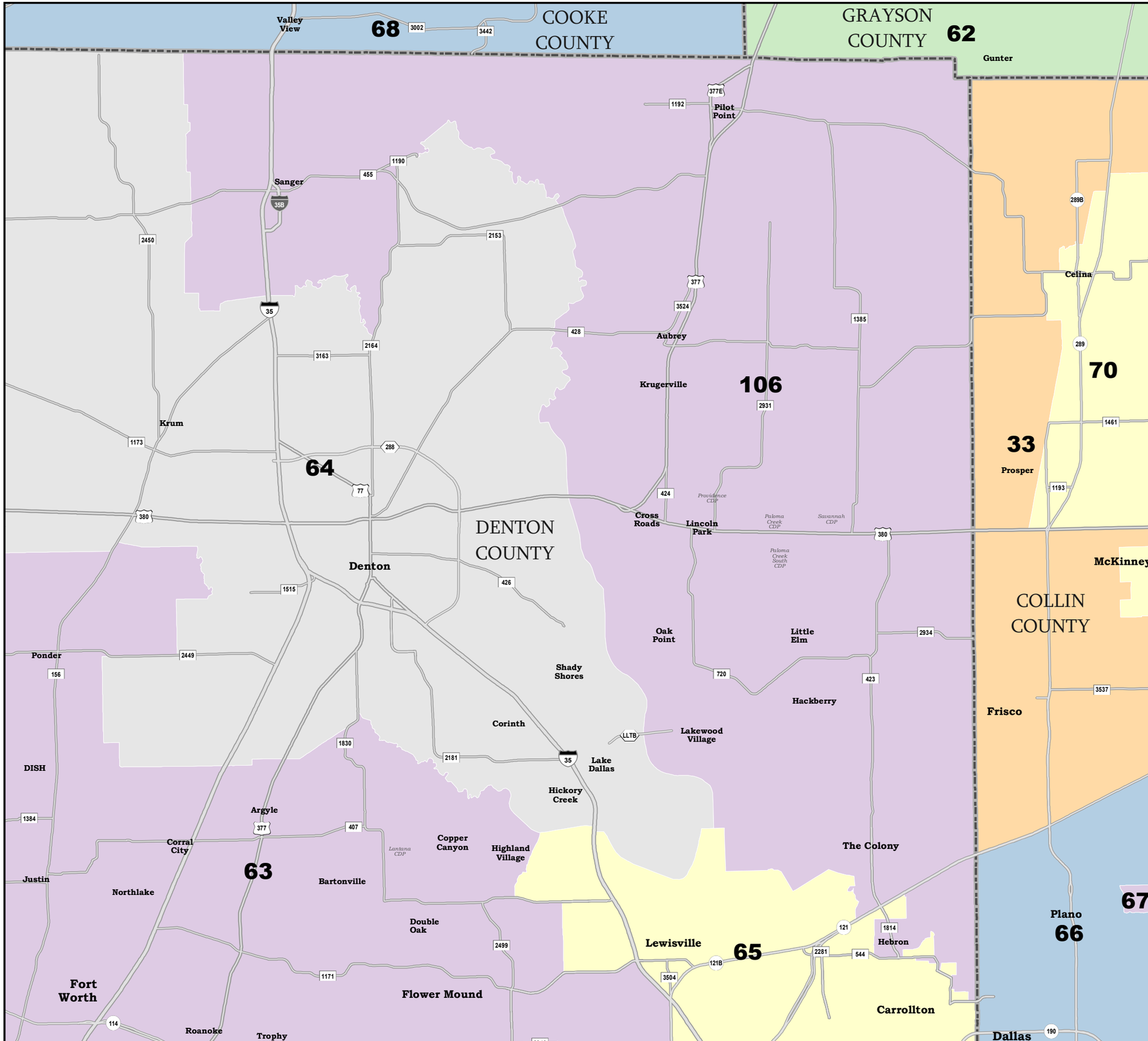

DISTRICT 106

State House Districts

87th Legislature (2021-2022)

PLANH414

COUNTIES

PLANH414

47176
2010 Census
PLANH414 2019-05-13 18:49:36

Map ID 5900
07/31/21 16:02:33

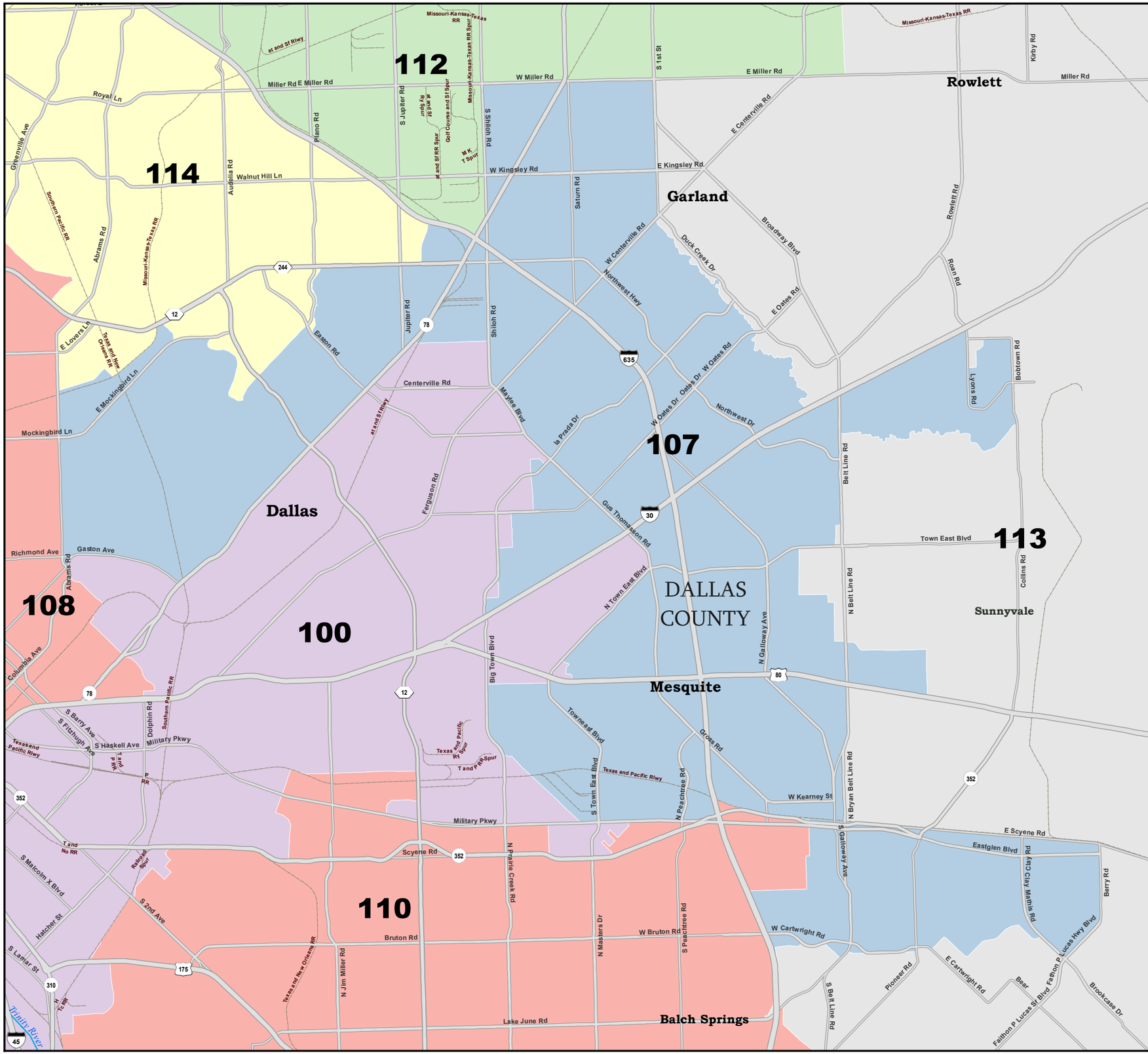

DISTRICT 107

State House Districts

87th Legislature (2021-2022)

PLANH414

COUNTIES

PLANH414

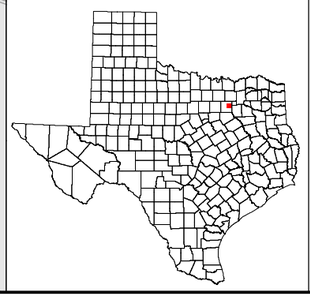

47176
2010 Census
PLANH414 2019-05-13 18:49:36

Map ID 5900
07/31/21 16:02:33

TLC

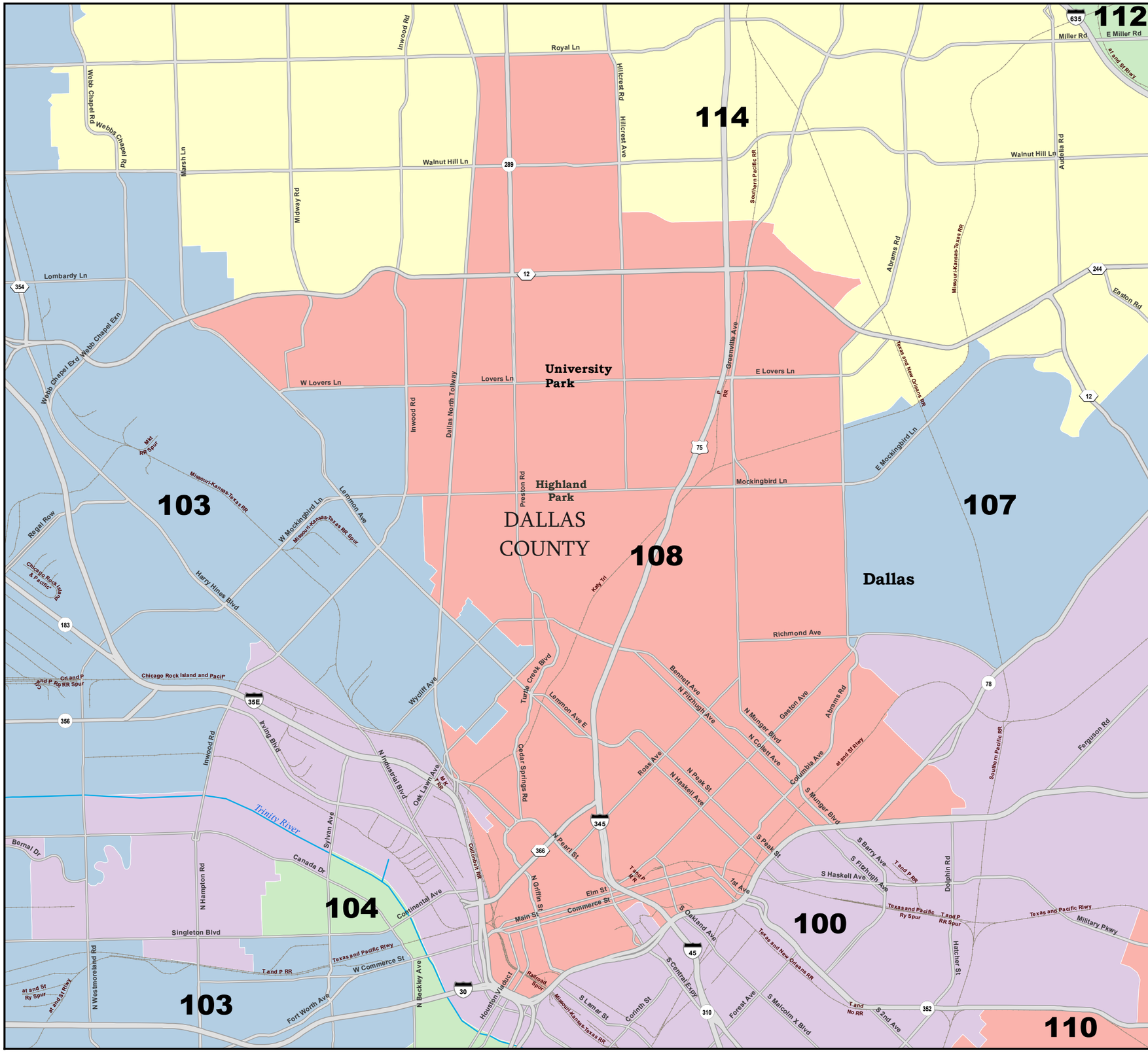

DISTRICT 108

State House Districts

87th Legislature (2021-2022)

PLANH414

COUNTIES

PLANH414

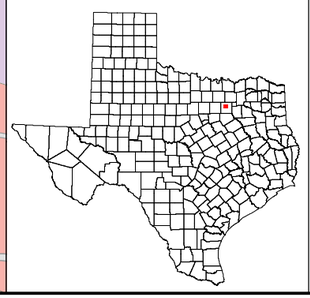

47176
2010 Census
PLANH414 2019-05-13 18:49:36

Map ID 5900
07/31/21 16:02:33

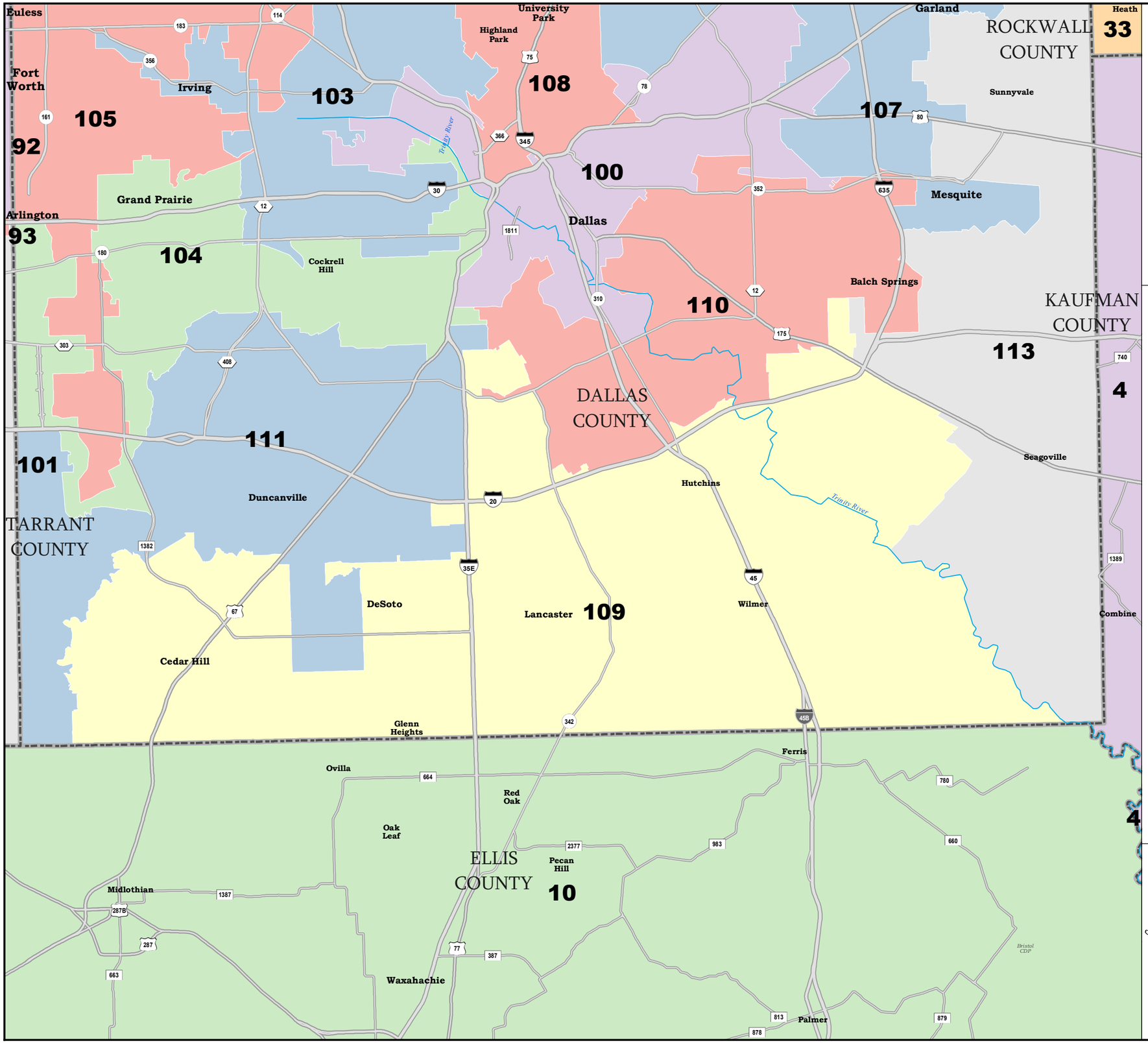

DISTRICT 109

State House Districts

87th Legislature (2021-2022)

PLANH414

COUNTIES

PLANH414

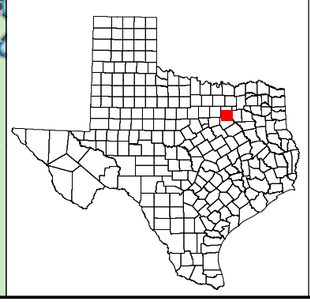

47176
2010 Census
PLANH414 2019-05-13 18:49:36

Map ID 5900
07/31/21 16:02:33

TLC

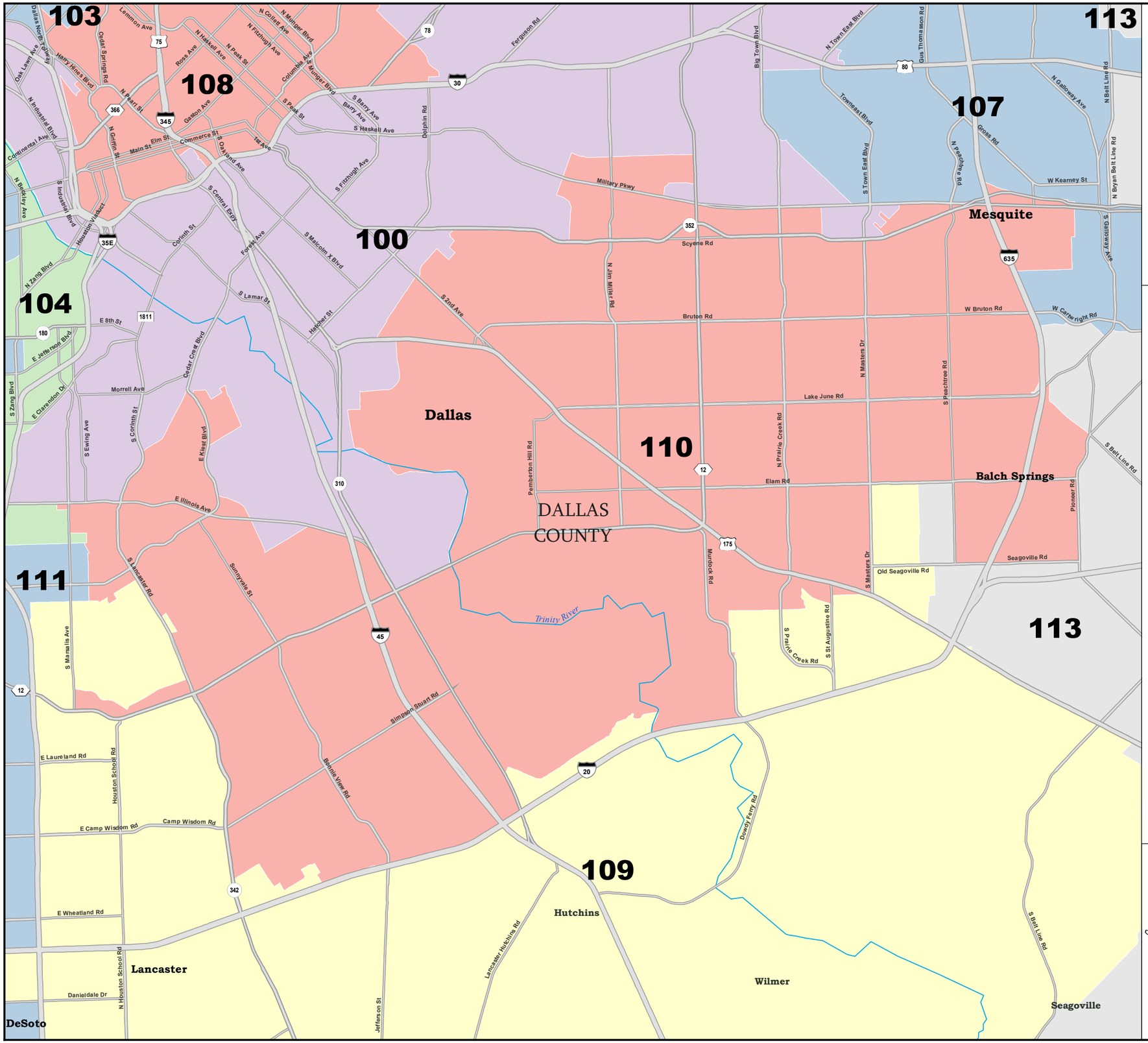

DISTRICT 110

State House Districts

87th Legislature (2021-2022)

PLANH414

COUNTIES

PLANH414

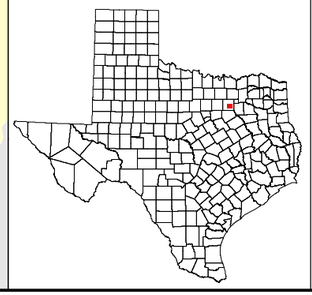

47176
2010 Census
PLANH414 2019-05-13 18:49:36

Map ID 5900
07/31/21 16:02:33

DISTRICT 111

State House Districts

87th Legislature (2021-2022)

PLANH414

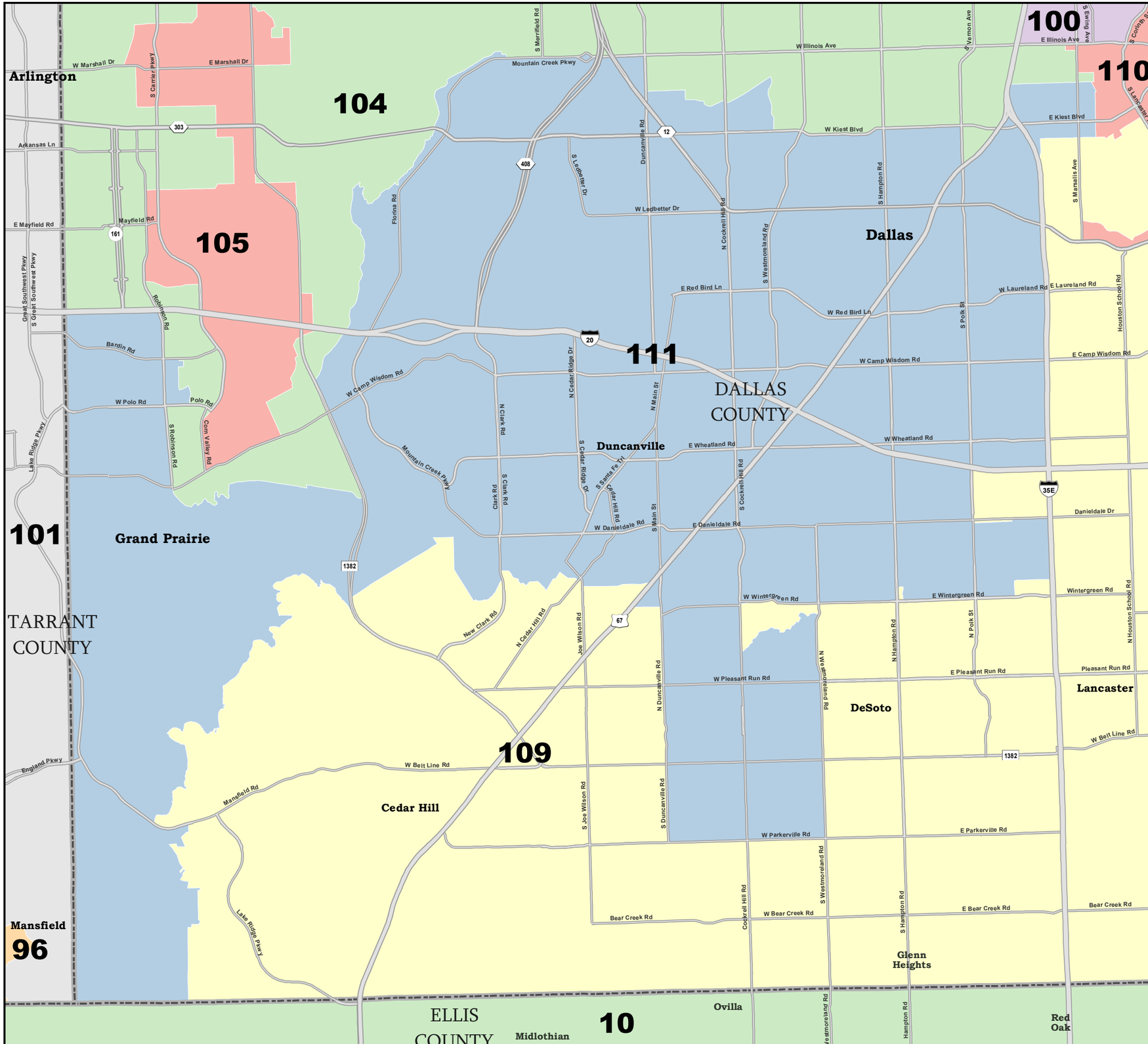

COUNTIES

PLANH414

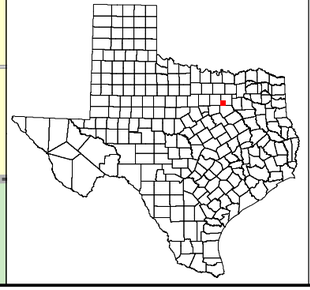

47176
2010 Census
PLANH414 2019-05-13 18:49:36

Map ID 5900
07/31/21 16:02:33

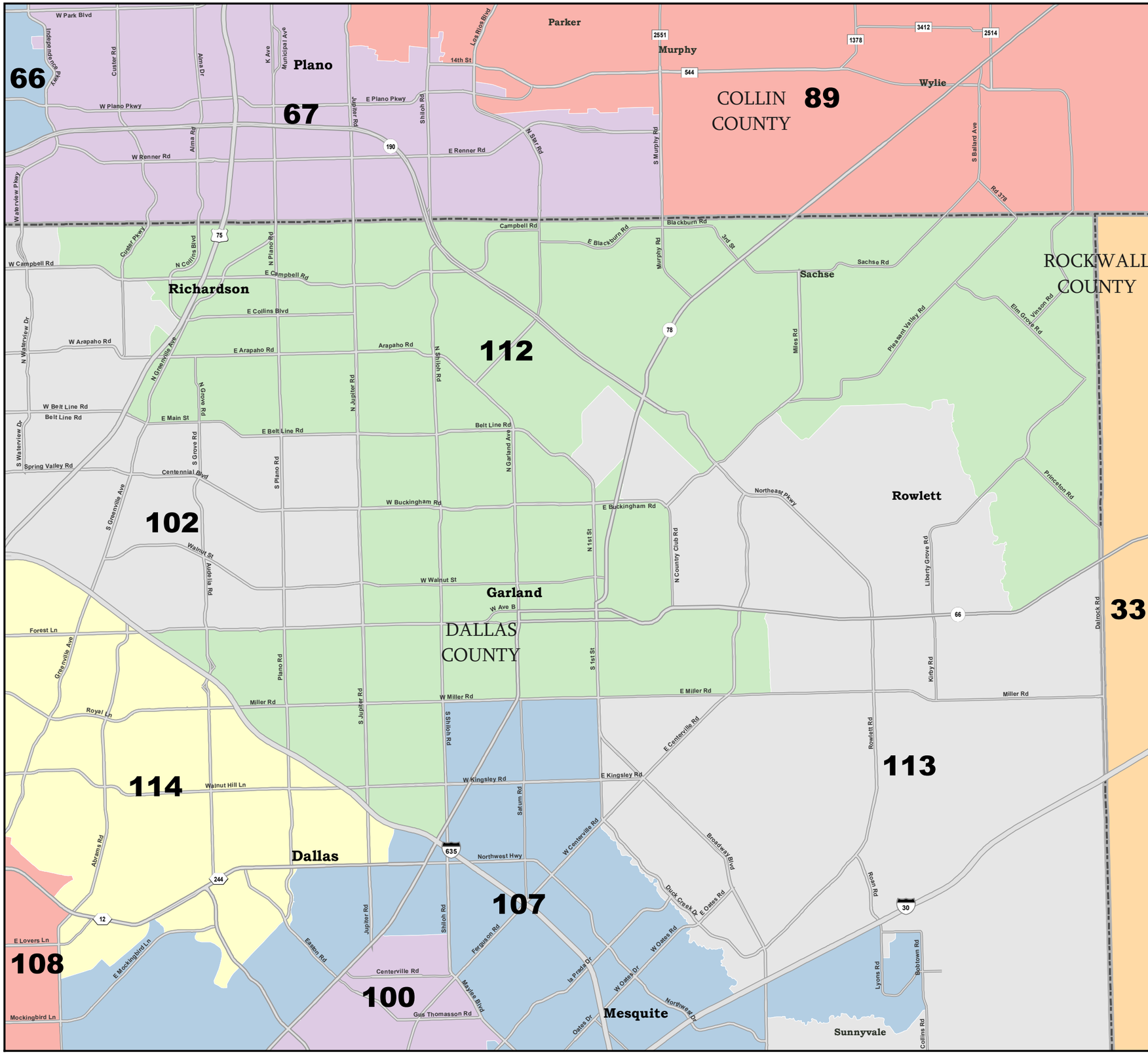

DISTRICT 112

State House Districts

87th Legislature (2021-2022)

PLANH414

COUNTIES

PLANH414

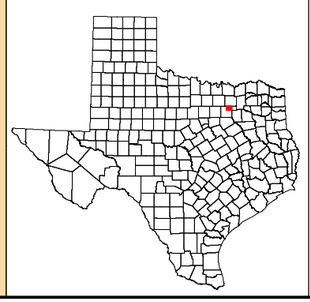

47176
2010 Census
PLANH414 2019-05-13 18:49:36

Map ID 5900
07/31/21 16:02:33

TLC

DISTRICT 113

State House Districts

87th Legislature (2021-2022)

PLANH414

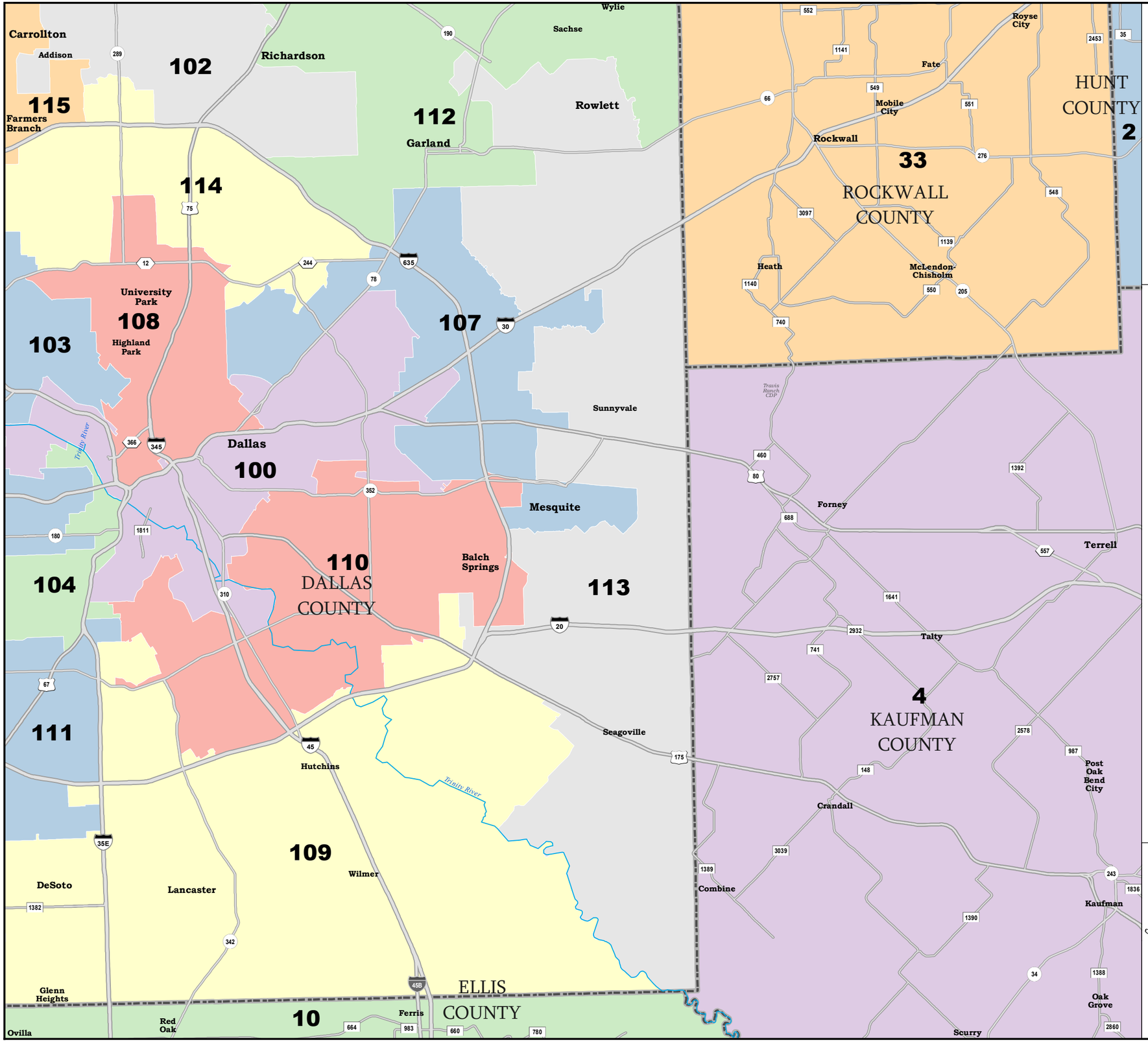

COUNTIES

PLANH414

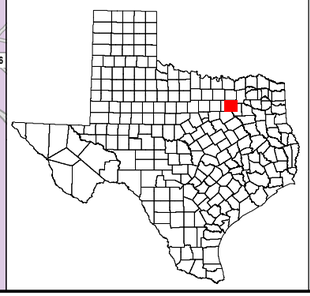

47176
2010 Census
PLANH414 2019-05-13 18:49:36

Map ID 5900
07/31/21 16:02:33

DISTRICT 114

State House Districts

87th Legislature (2021-2022)

PLANH414

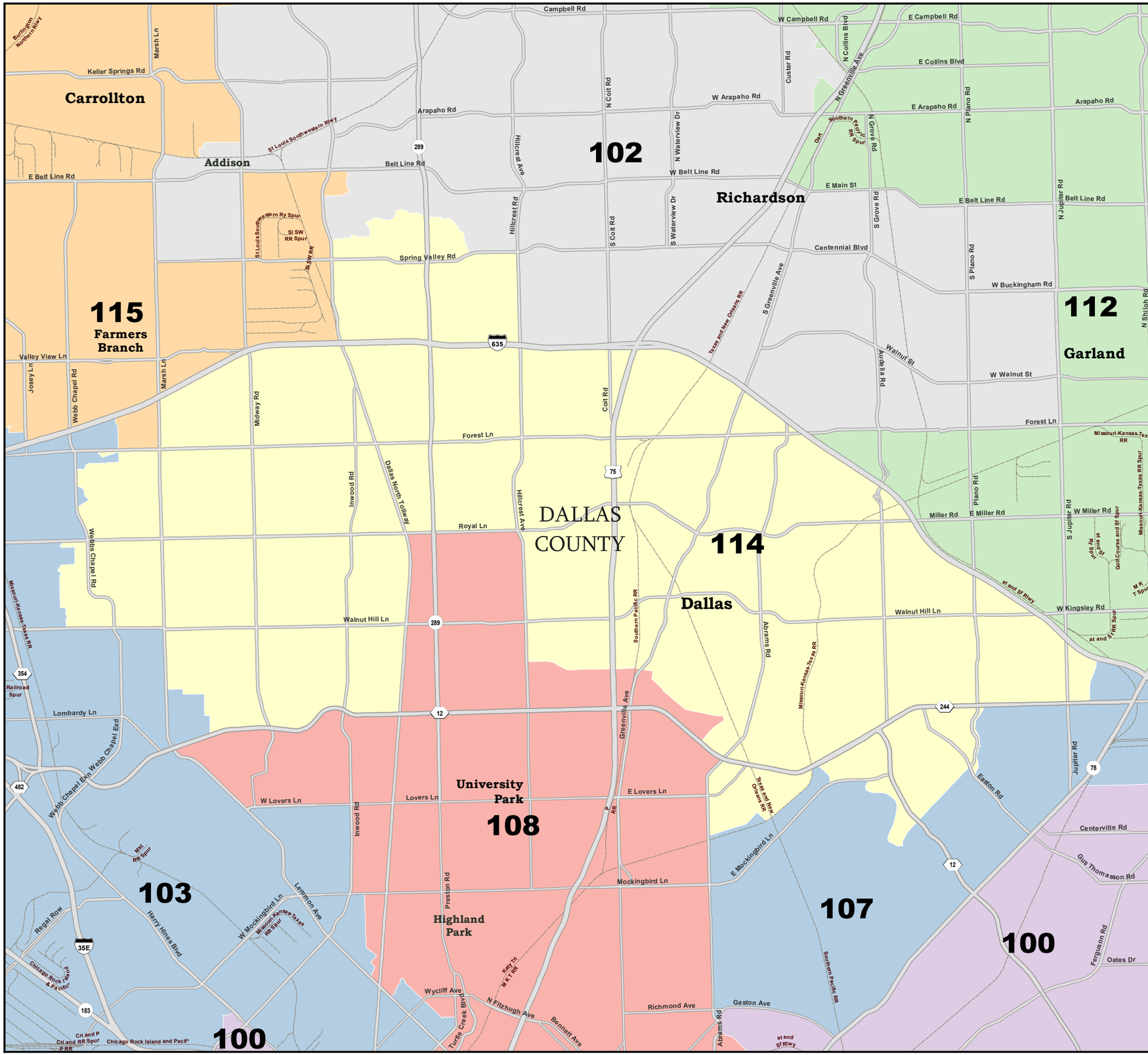

COUNTIES

PLANH414

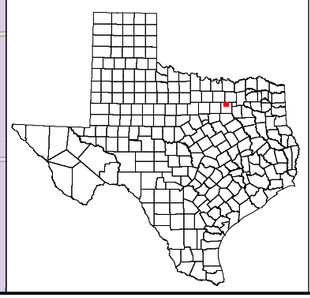

47176
2010 Census
PLANH414 2019-05-13 18:49:36

Map ID 5900
07/31/21 16:02:33

TLC

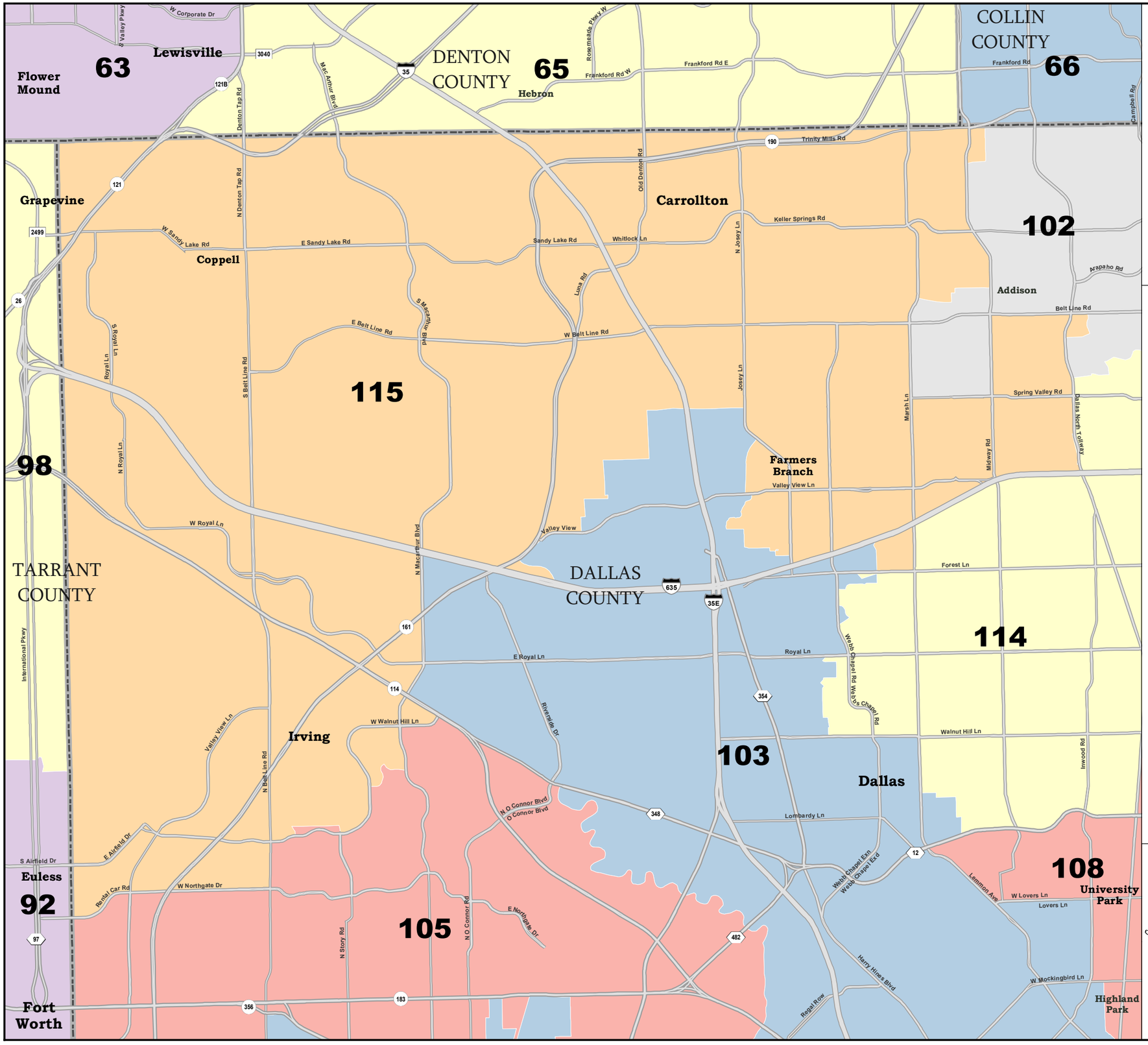

DISTRICT 115

State House Districts

87th Legislature (2021-2022)

PLANH414

COUNTIES

PLANH414

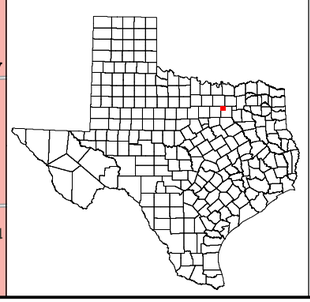

Map ID 5900
07/31/21 16:02:33

47176
2010 Census
PLANH414 2019-05-13 18:49:36

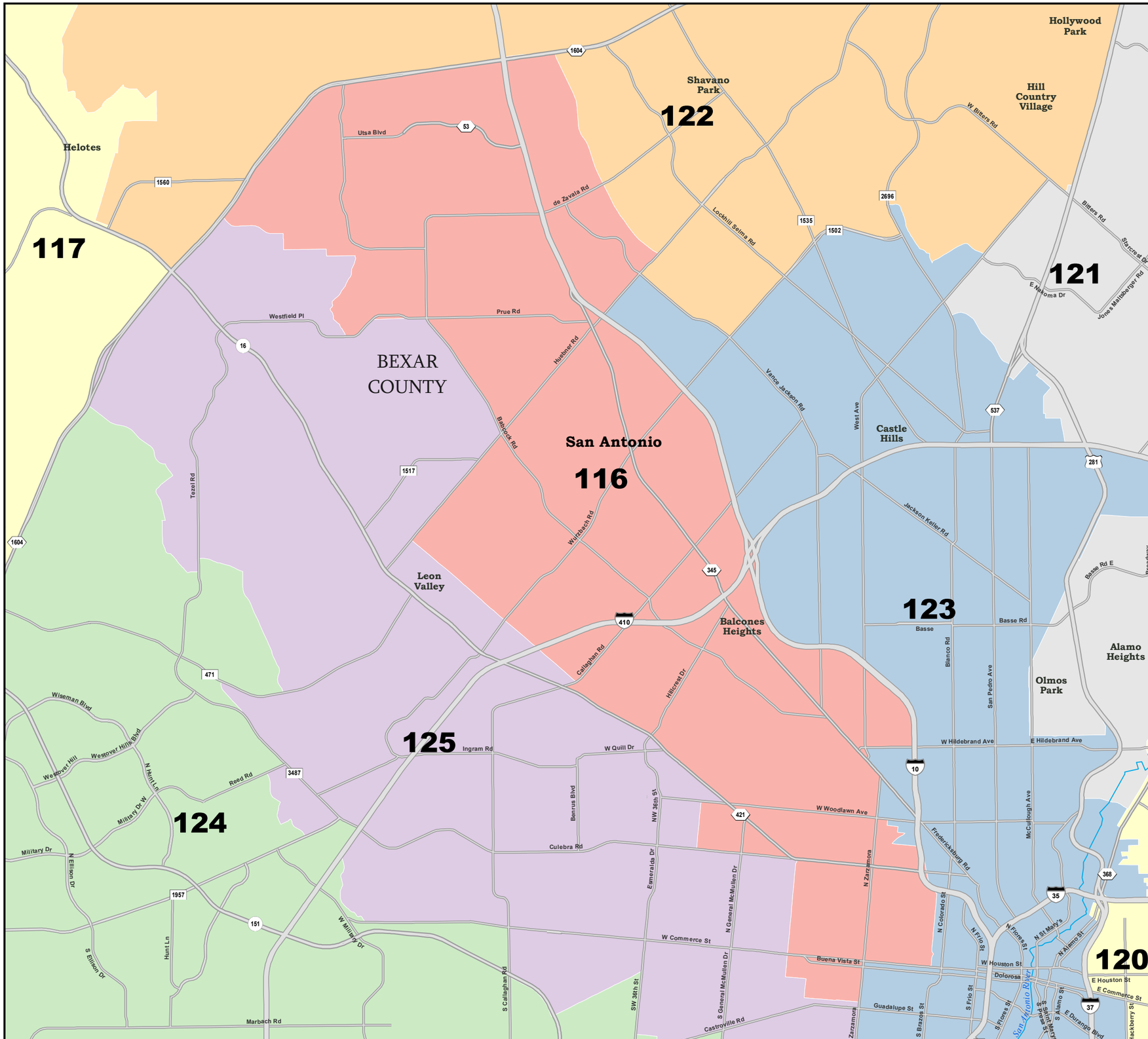

DISTRICT 116

State House Districts

87th Legislature (2021-2022)

PLANH414

COUNTIES

PLANH414

47176
2010 Census
PLANH414 2019-05-13 18:49:36

Map ID 5900
07/31/21 16:02:33

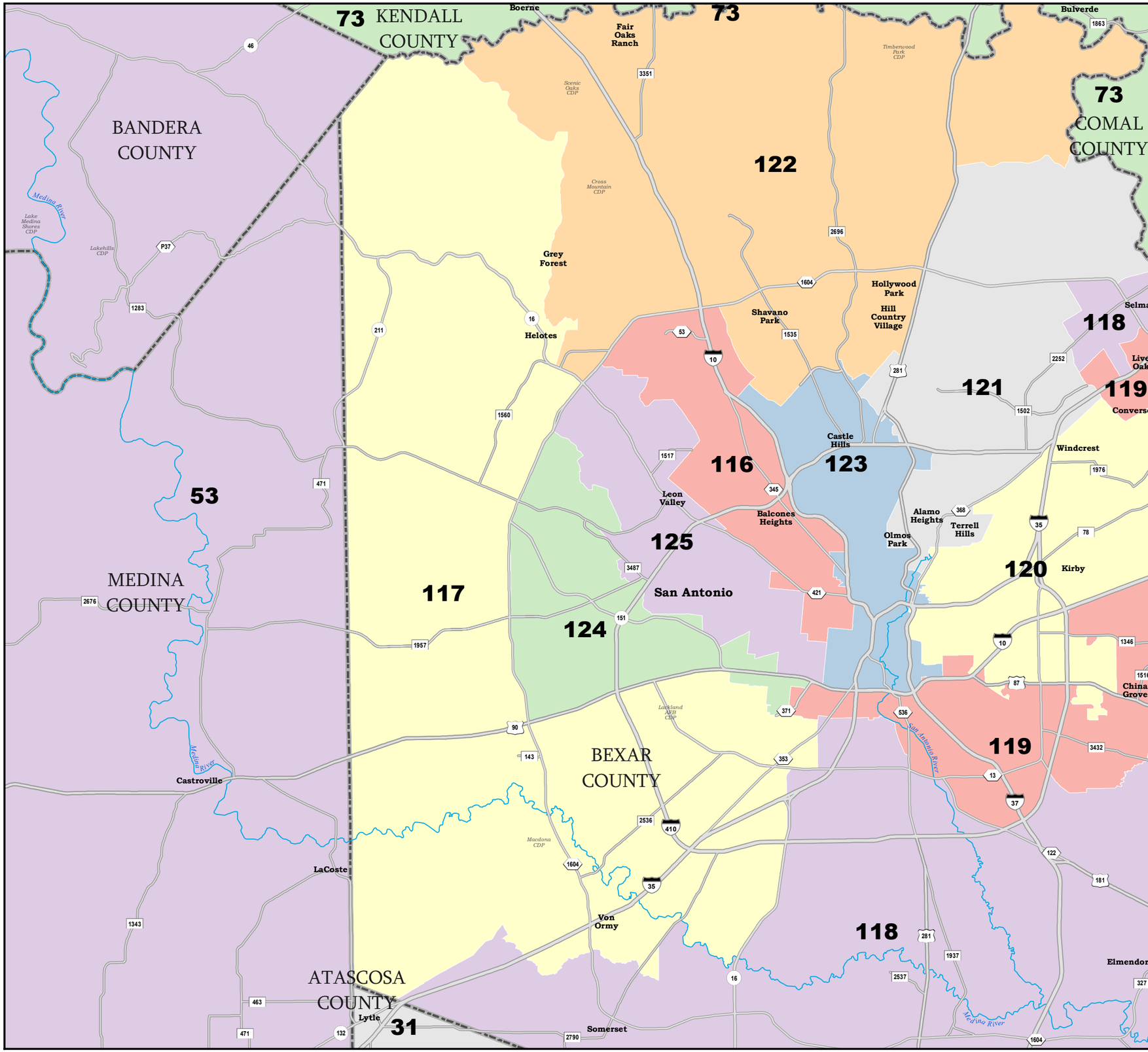

DISTRICT 117

State House Districts

87th Legislature (2021-2022)

PLANH414

COUNTIES

PLANH414

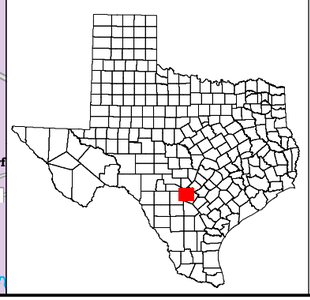

47176
2010 Census
PLANH414 2019-05-13 18:49:36

Map ID 5900
07/31/21 16:02:33

DISTRICT 118

State House Districts

87th Legislature (2021-2022)

PLANH414

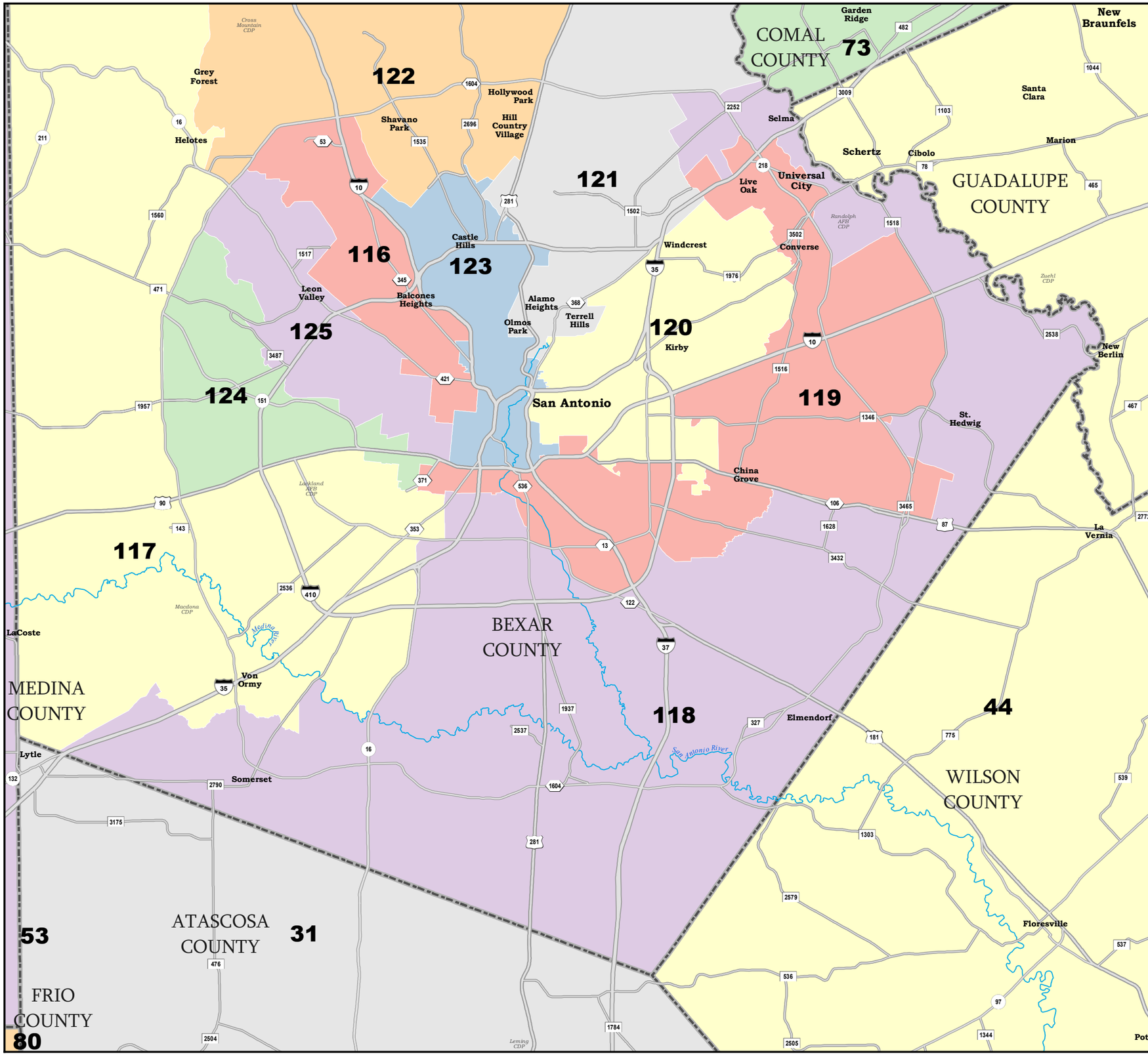

COUNTIES

PLANH414

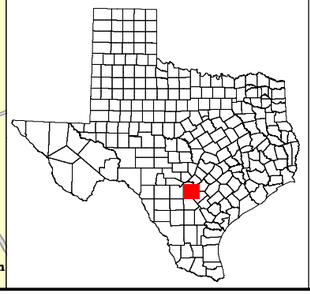

47176
2010 Census
PLANH414 2019-05-13 18:49:36

Map ID 5900
07/31/21 16:02:33

TLC

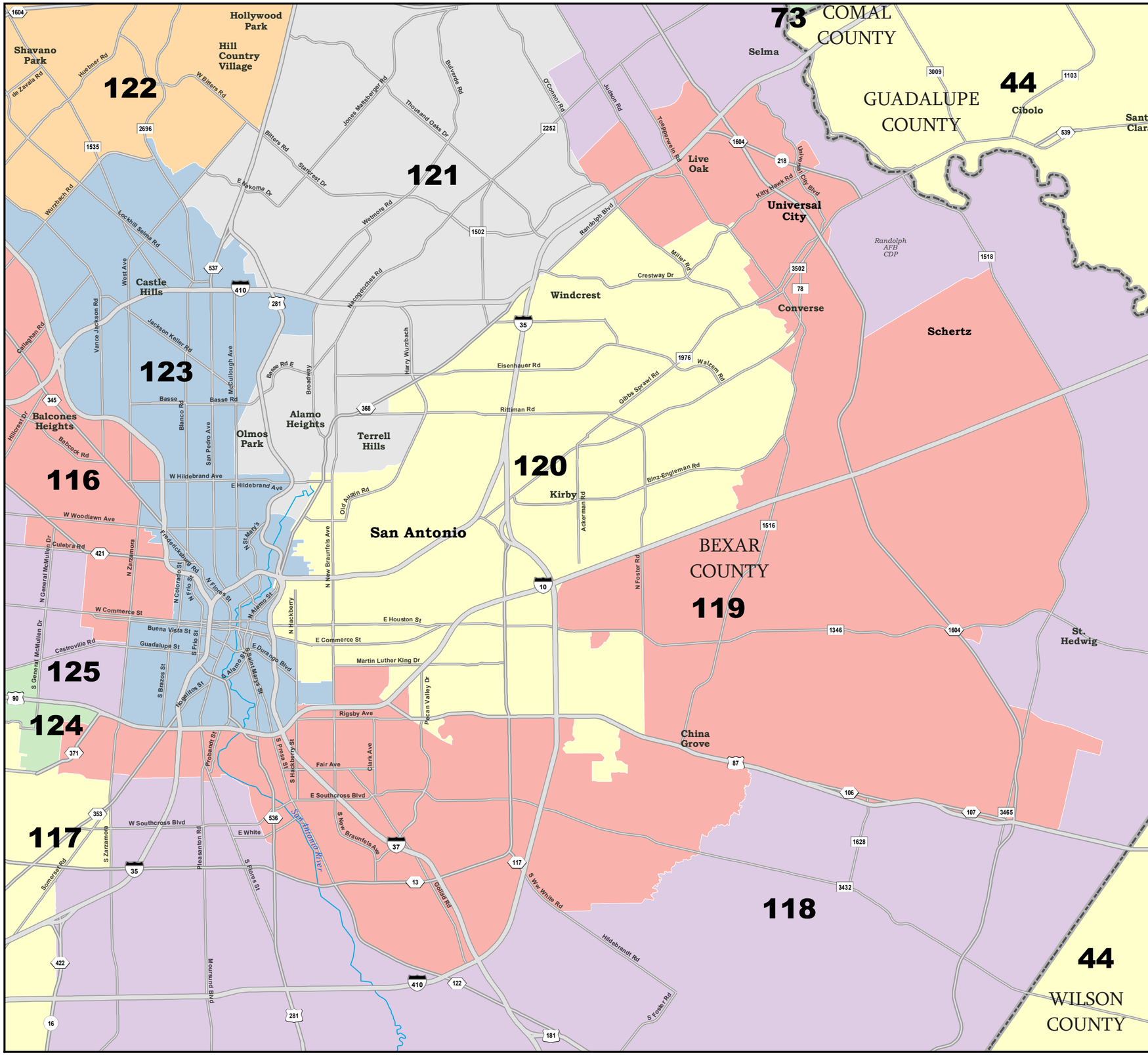

DISTRICT 119

State House Districts

87th Legislature (2021-2022)

PLANH414

COUNTIES

PLANH414

47176
2010 Census
PLANH414 2019-05-13 18:49:36

Map ID 5900
07/31/21 16:02:33

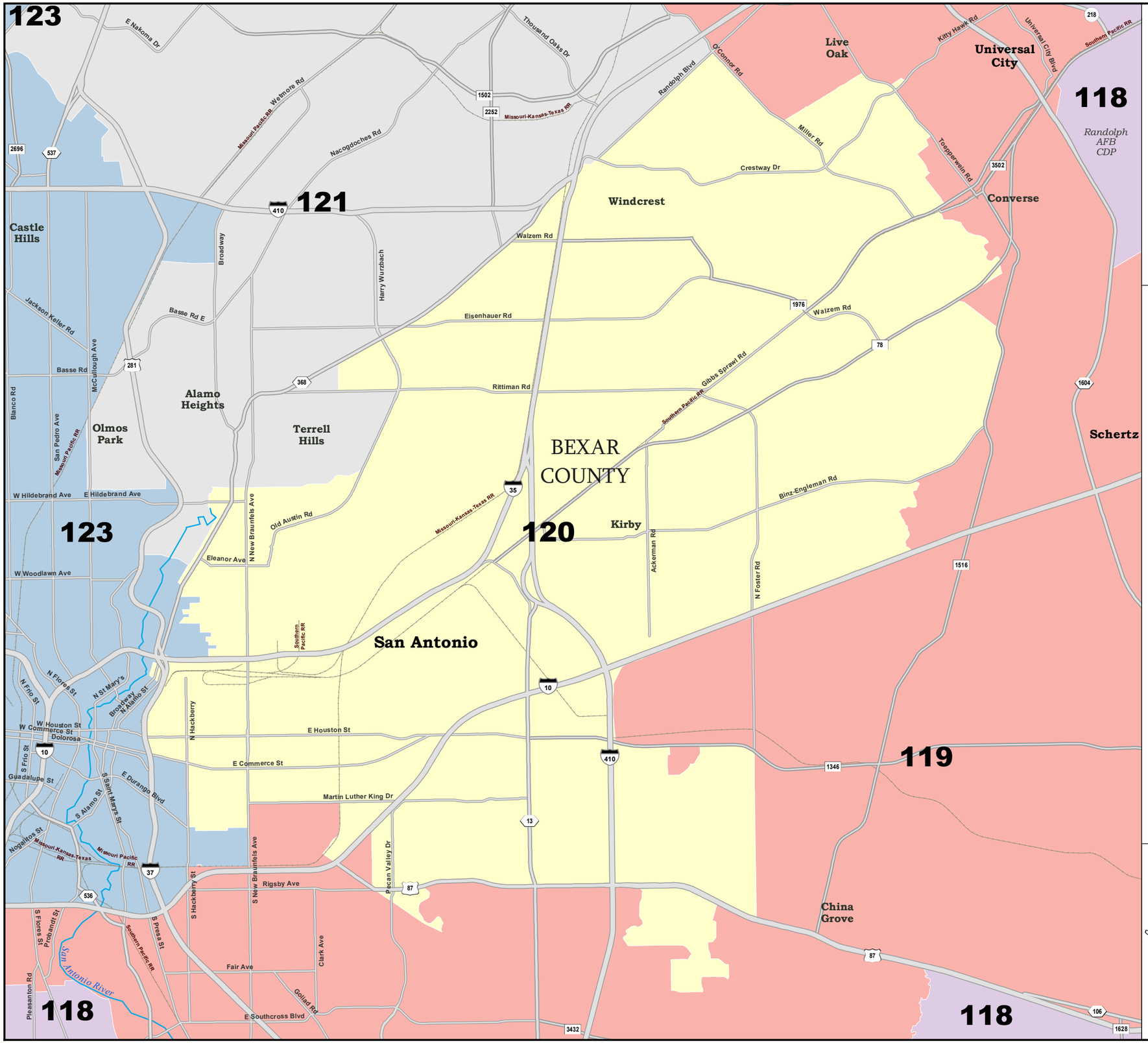

DISTRICT 120

State House Districts

87th Legislature (2021-2022)

PLANH414

COUNTIES

PLANH414

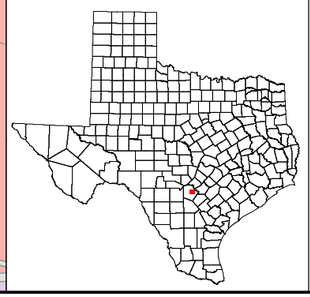

47176
2010 Census
PLANH414 2019-05-13 18:49:36

Map ID 5900
07/31/21 16:02:33

DISTRICT 121

State House Districts

87th Legislature (2021-2022)

PLANH414

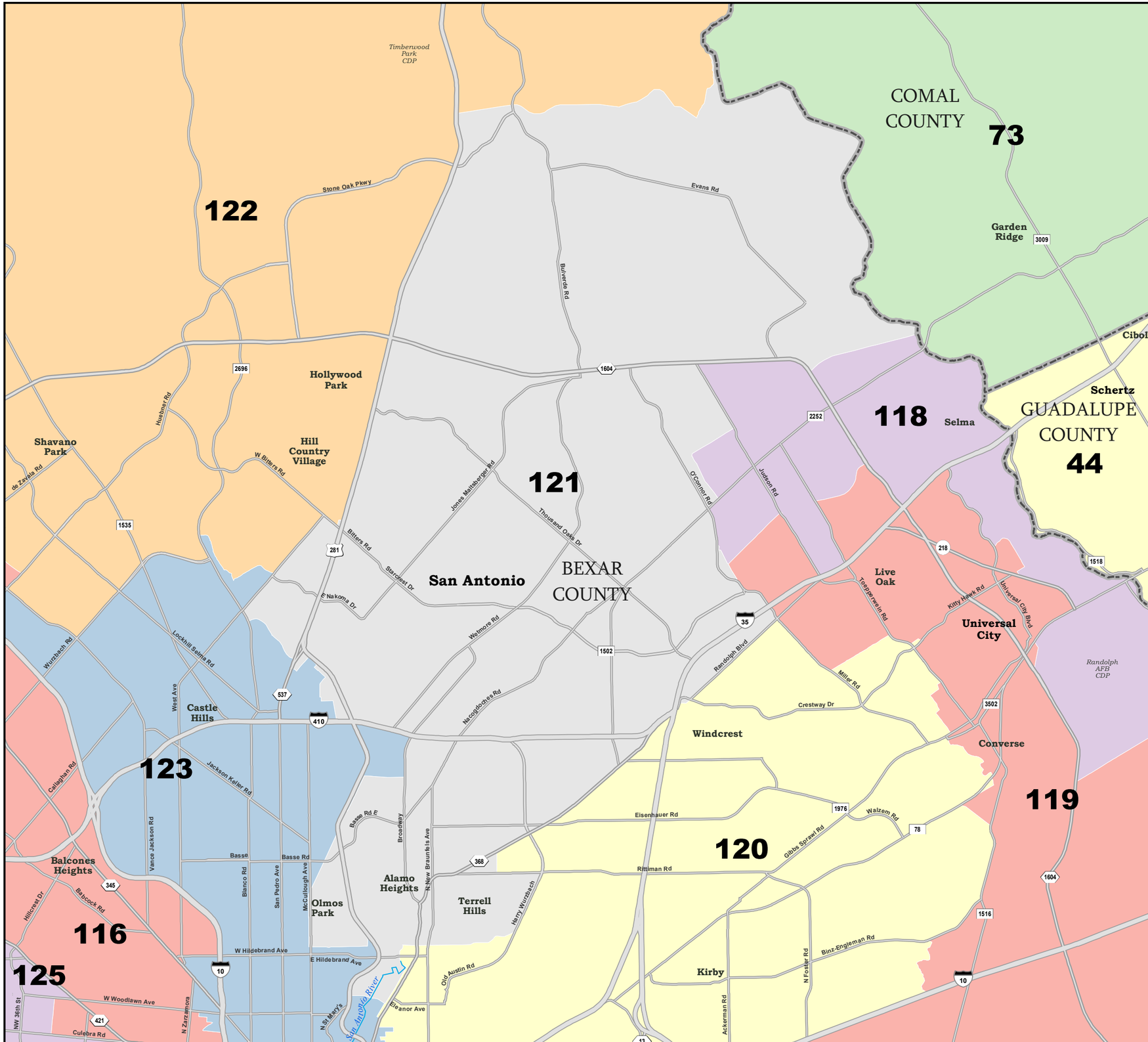

COUNTIES

PLANH414

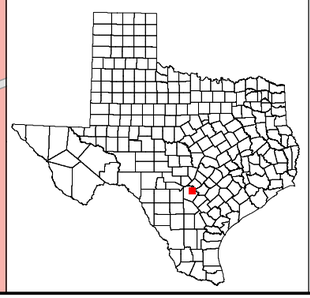

47176
2010 Census
PLANH414 2019-05-13 18:49:36

Map ID 5900
07/31/21 16:02:33

DISTRICT 122

State House Districts

87th Legislature (2021-2022)

PLANH414

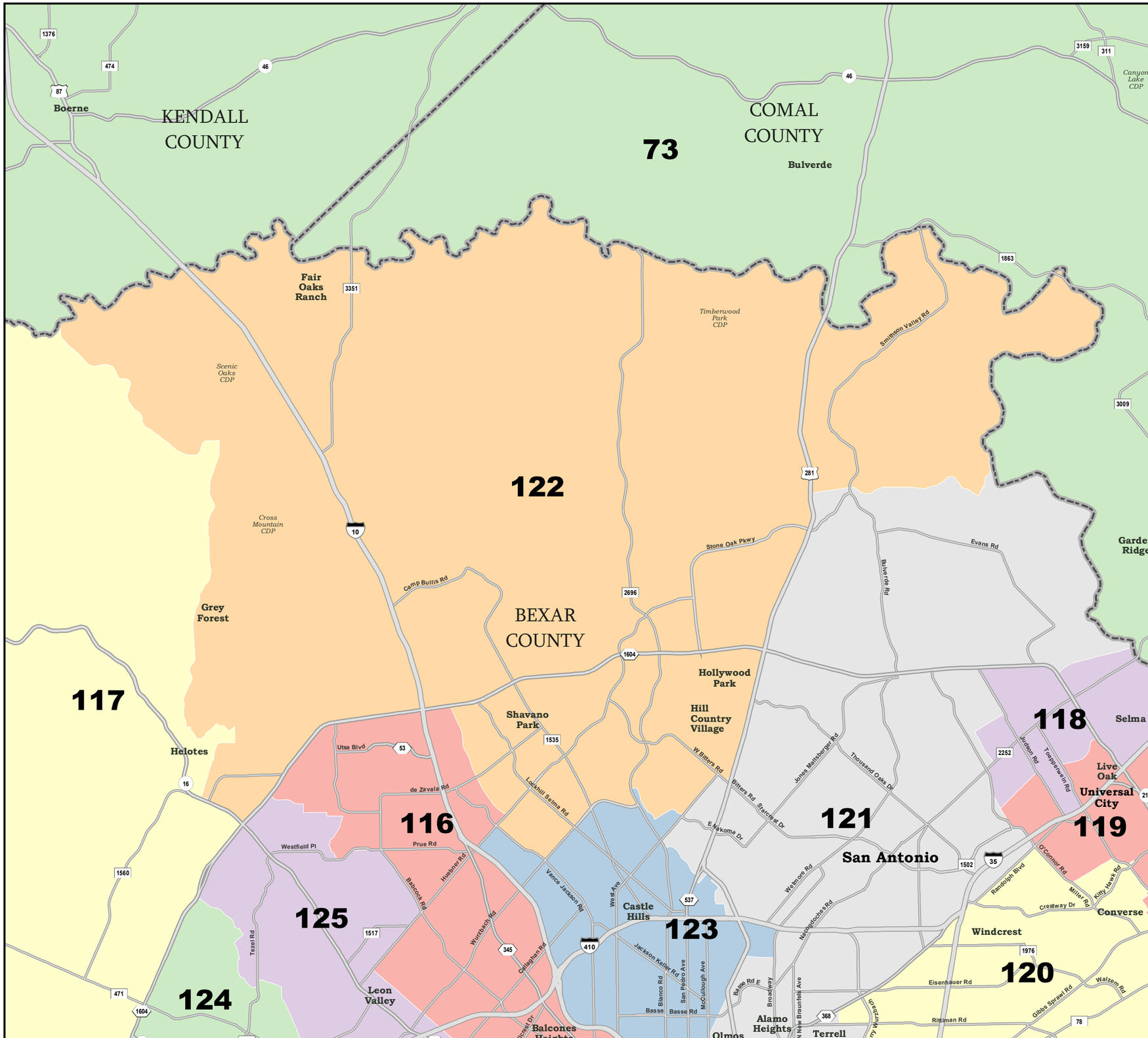

COUNTIES

PLANH414

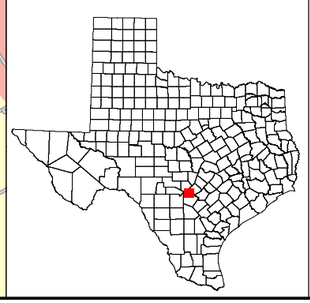

47176
2010 Census
PLANH414 2019-05-13 18:49:36

Map ID 5900
07/31/21 16:02:33

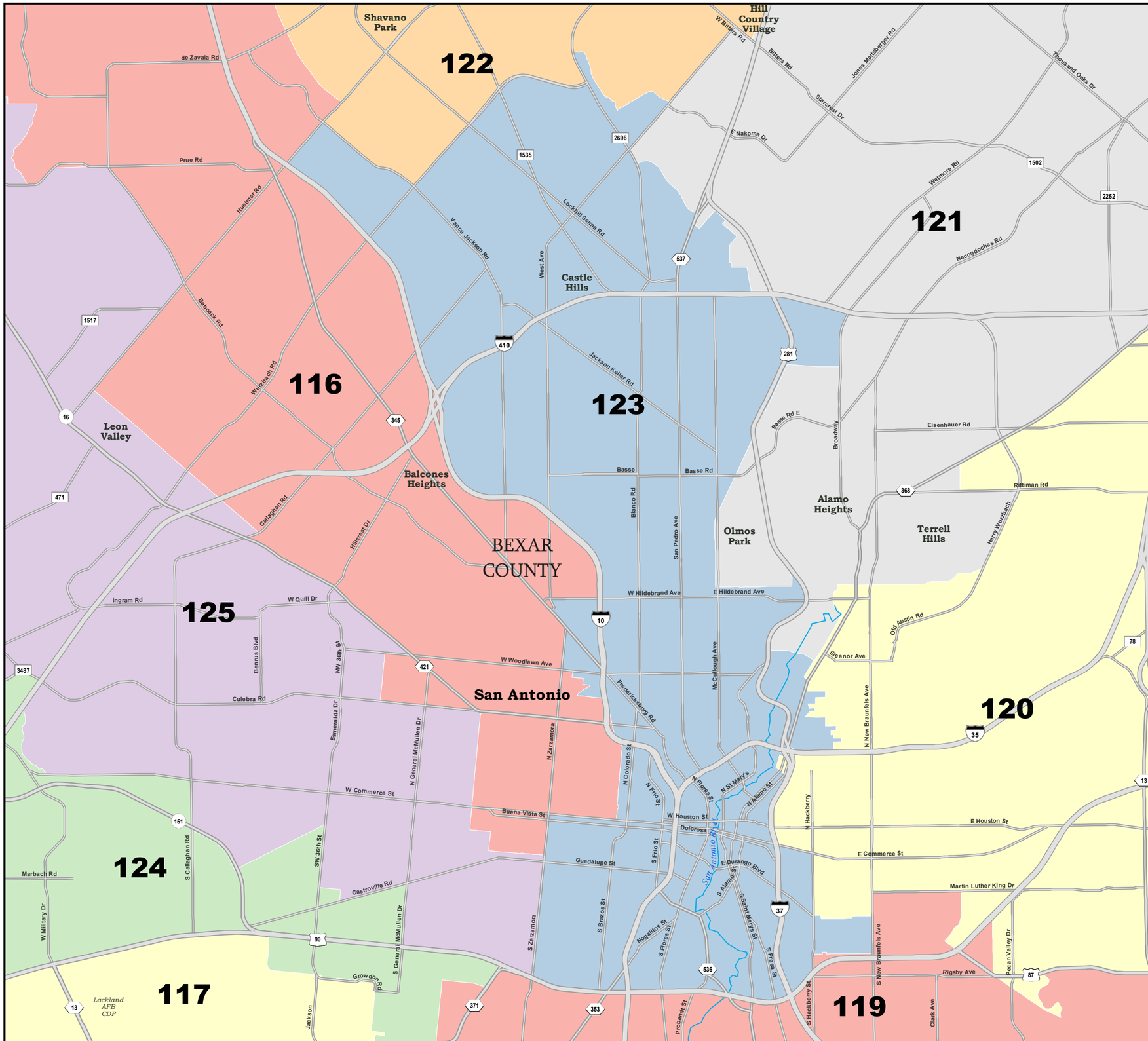

DISTRICT 123

State House Districts

87th Legislature (2021-2022)

PLANH414

COUNTIES

PLANH414

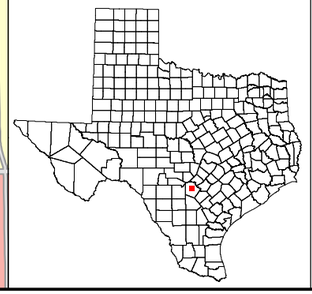

47176
2010 Census
PLANH414 2019-05-13 18:49:36

Map ID 5900
07/31/21 16:02:33

DISTRICT 124

State House Districts

87th Legislature (2021-2022)

PLANH414

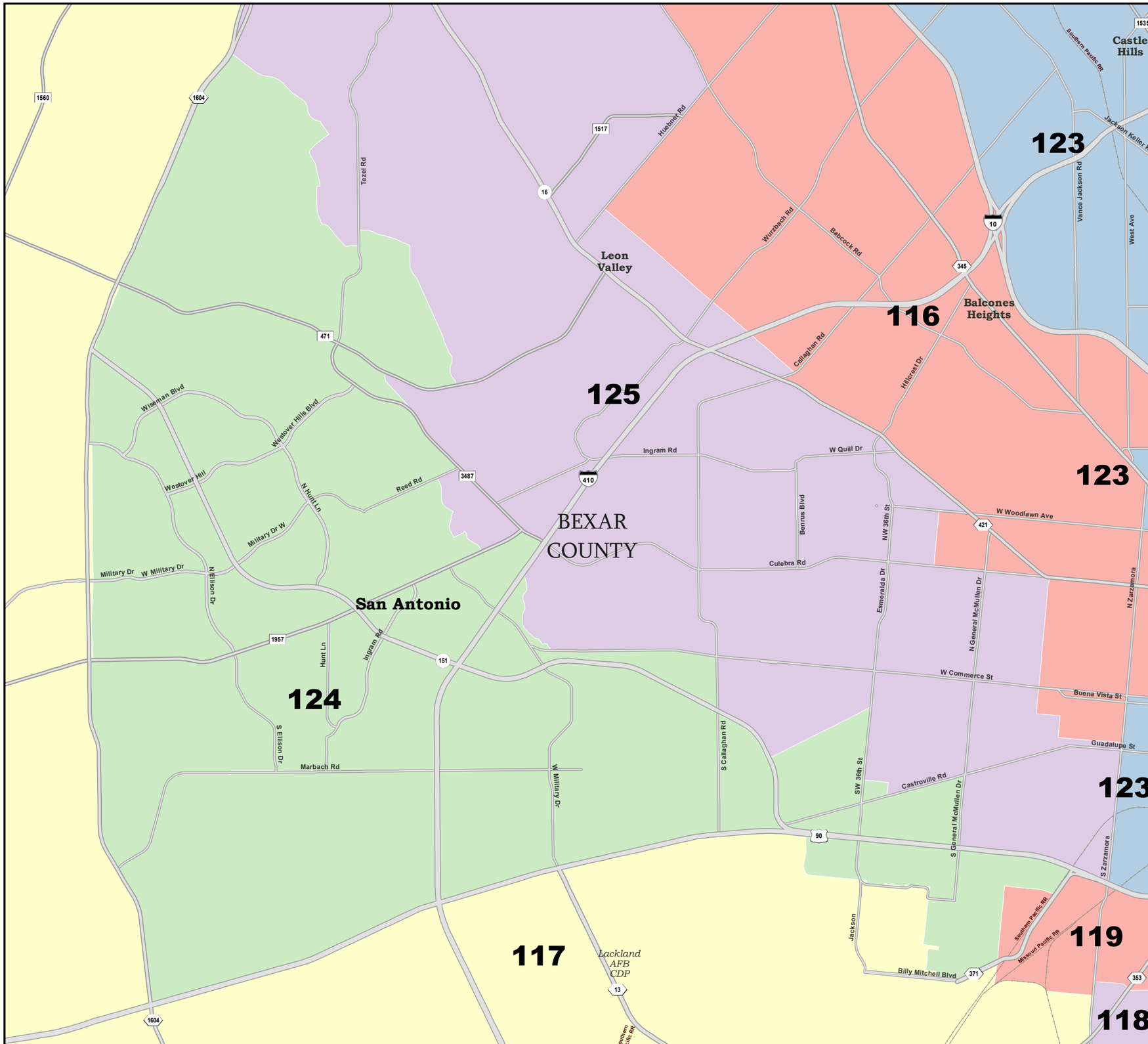

COUNTIES

PLANH414

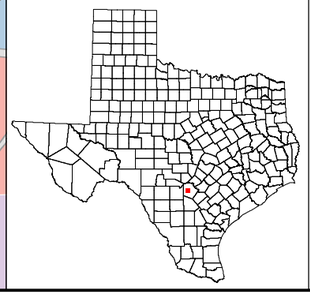

Map ID 5900
07/31/21 16:02:33

47176
2010 Census
PLANH414 2019-05-13 18:49:36

DISTRICT 125

State House Districts

87th Legislature (2021-2022)

PLANH414

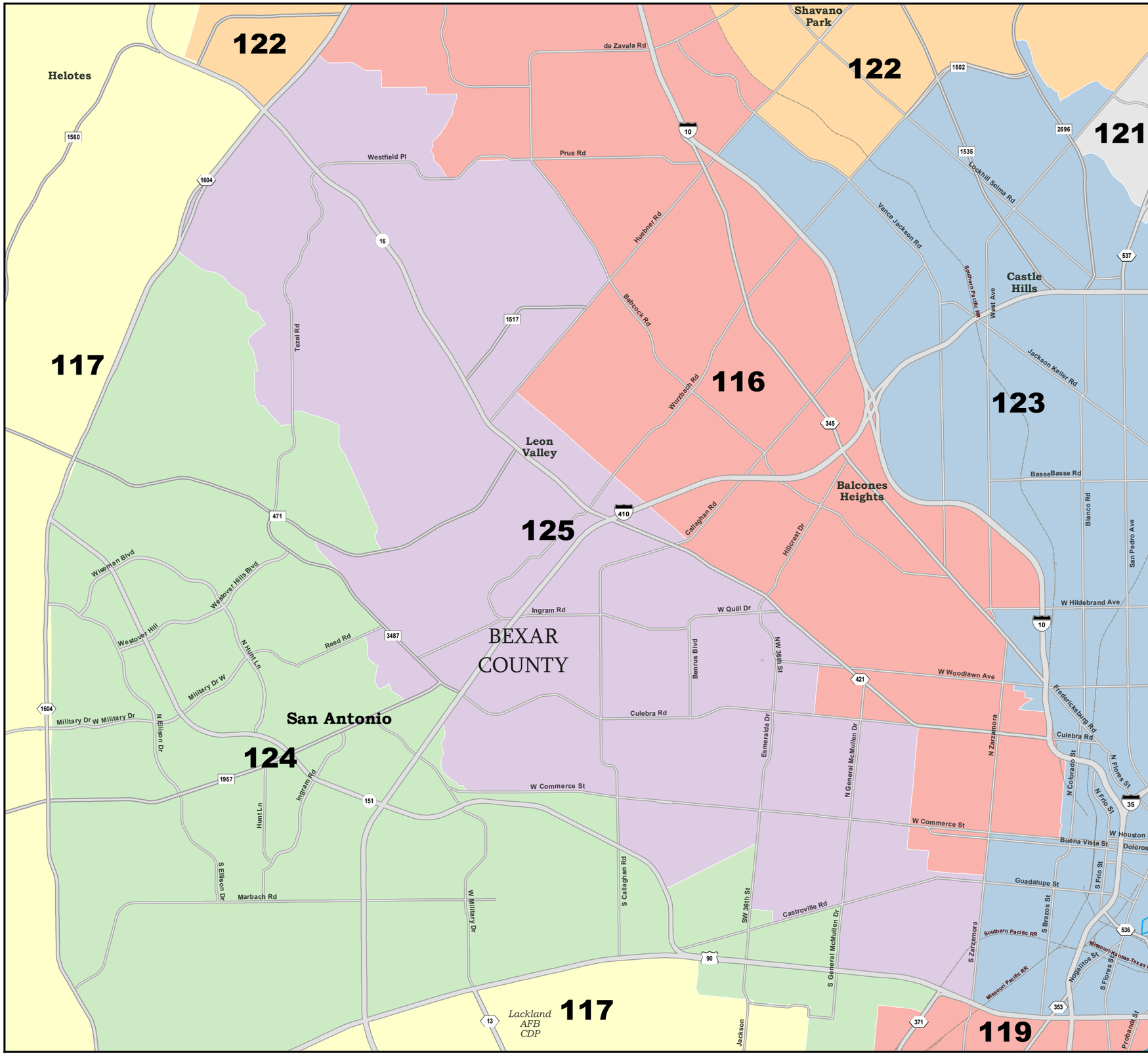

COUNTIES

PLANH414

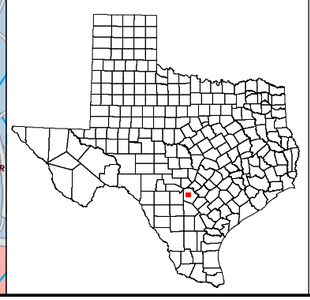

Map ID 5900
07/31/21 16:02:33

47176
2010 Census
PLANH414 2019-05-13 18:49:36

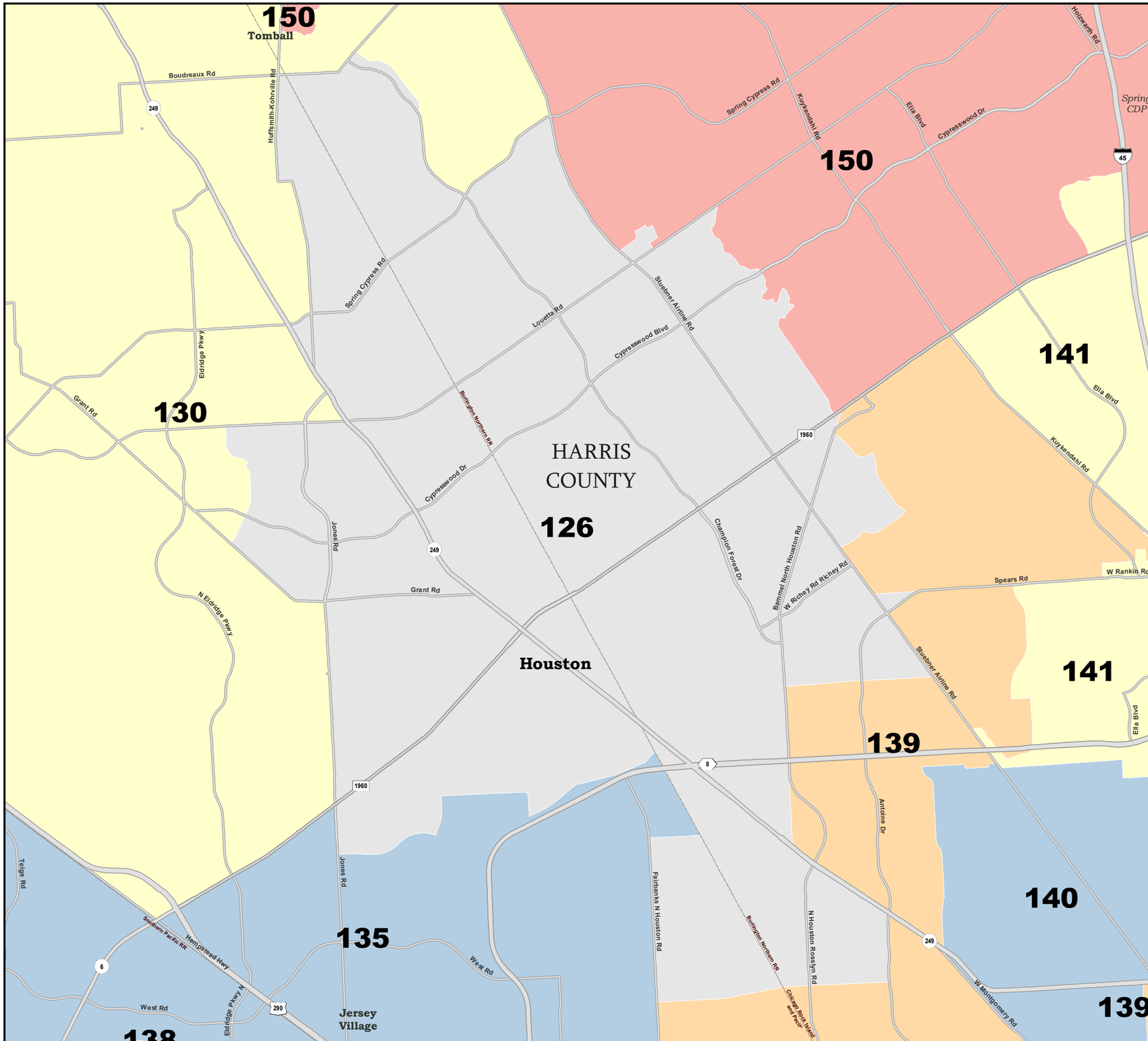

DISTRICT 126

State House Districts

87th Legislature (2021-2022)

PLANH414

COUNTIES

PLANH414

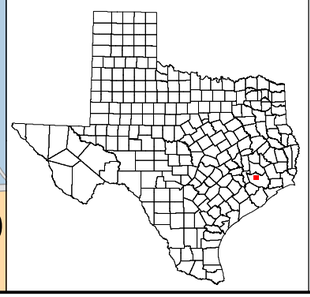

47176
2010 Census
PLANH414 2019-05-13 18:49:36

Map ID 5900
07/31/21 16:02:33

TLC

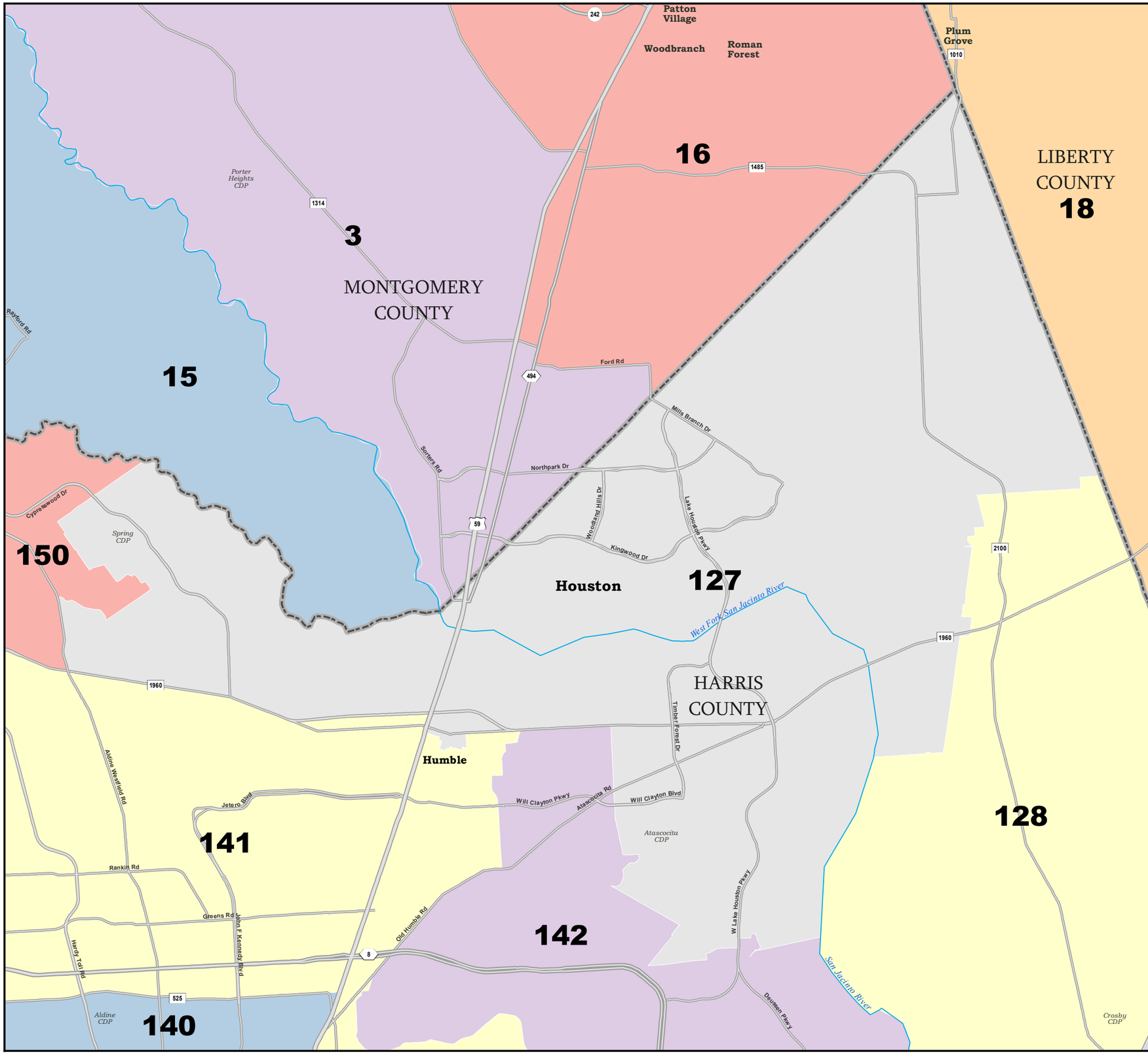

DISTRICT 127

State House Districts

87th Legislature (2021-2022)

PLANH414

COUNTIES

PLANH414

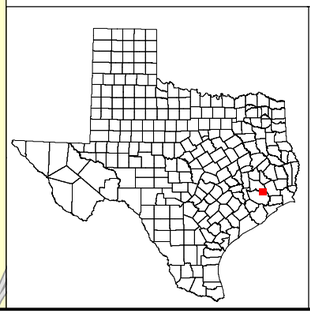

47176
2010 Census
PLANH414 2019-05-13 18:49:36

Map ID 5900
07/31/21 16:02:33

DISTRICT 128

State House Districts

87th Legislature (2021-2022)

PLANH414

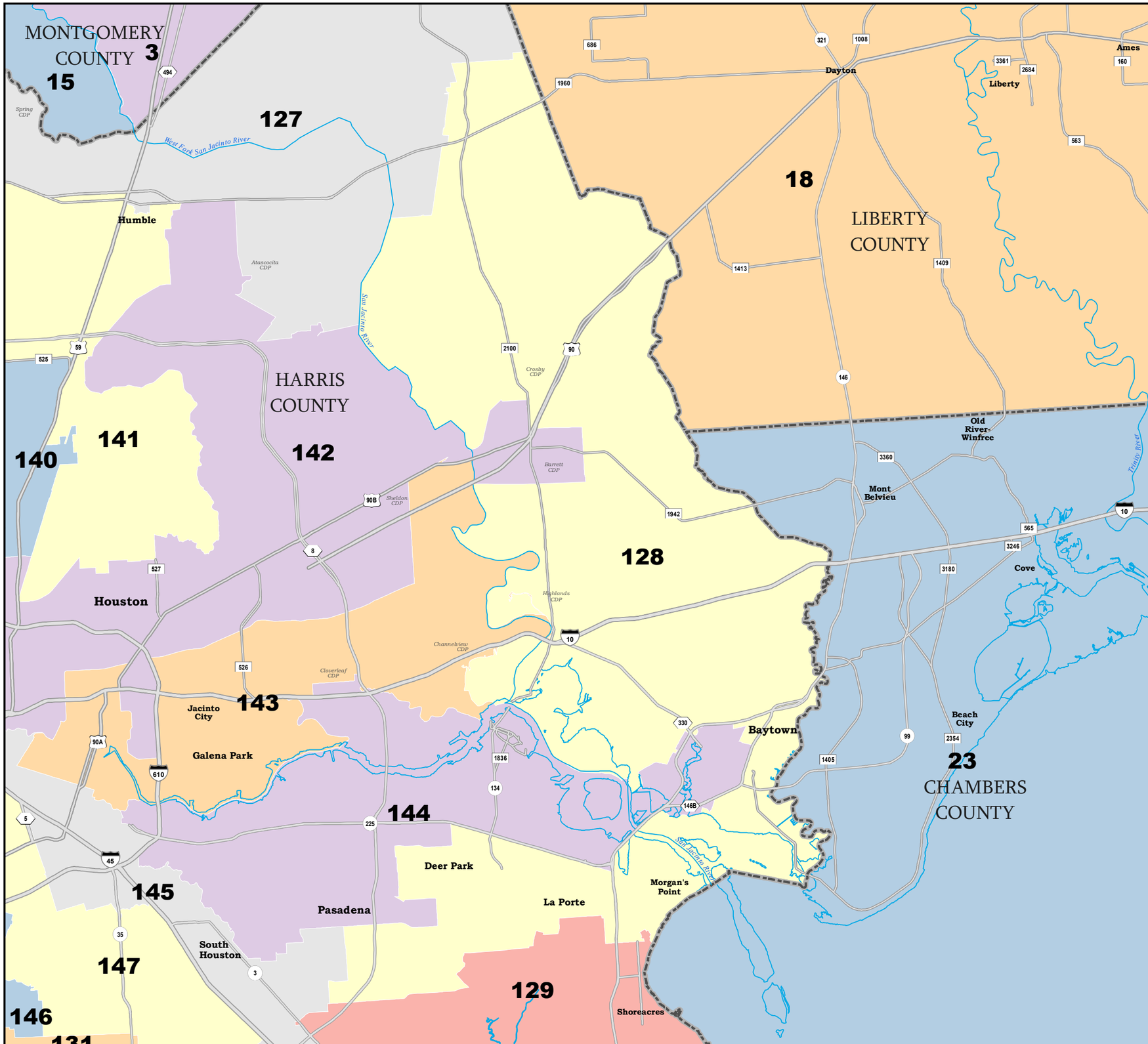

COUNTIES

PLANH414

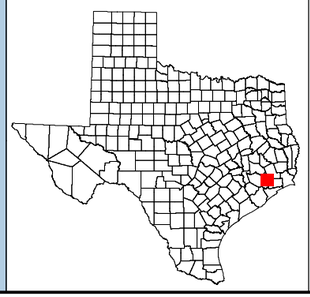

47176
2010 Census
PLANH414 2019-05-13 18:49:36

Map ID 5900
07/31/21 16:02:33

TLC

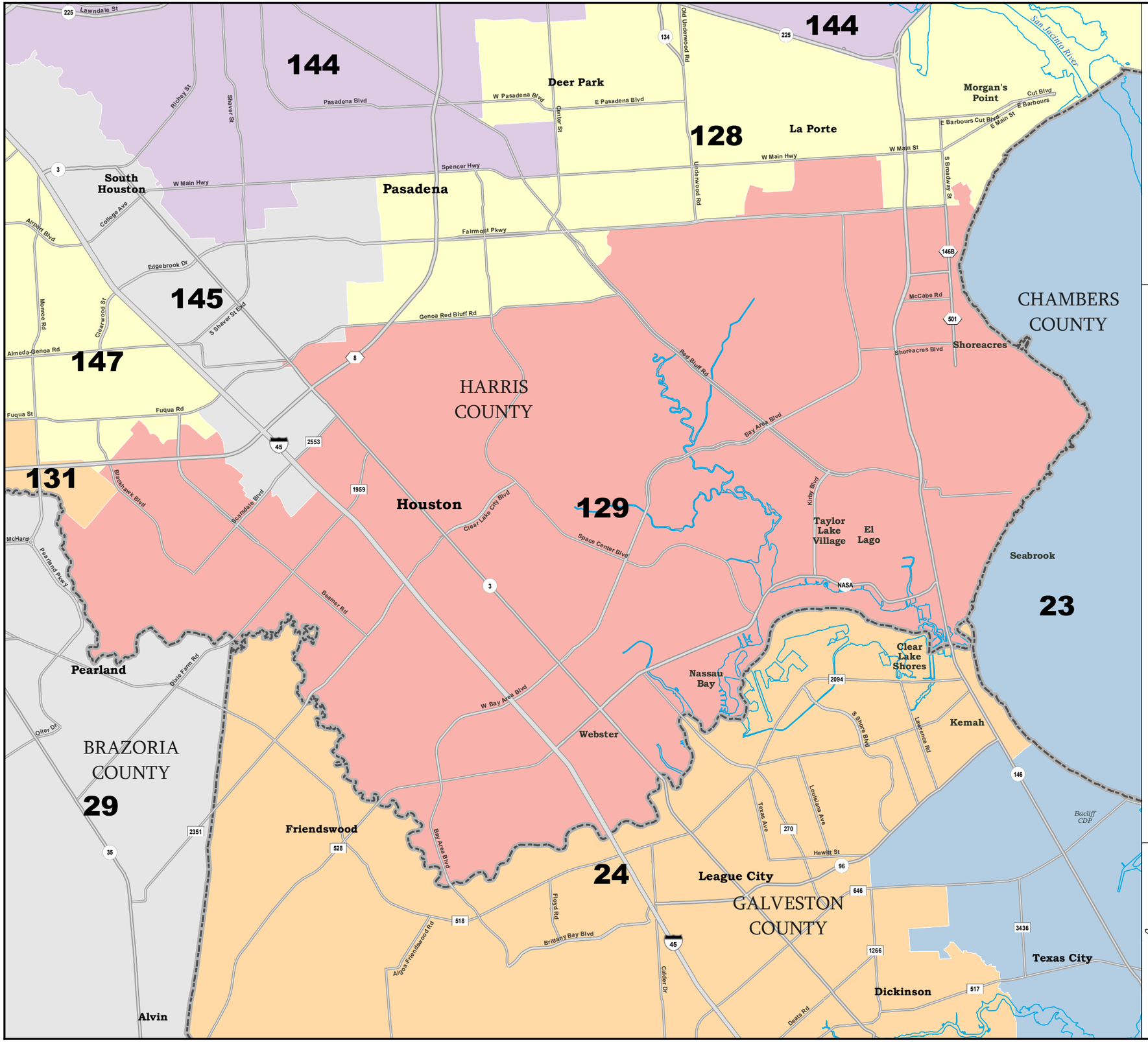

DISTRICT 129

State House Districts

87th Legislature (2021-2022)

PLANH414

COUNTIES

PLANH414

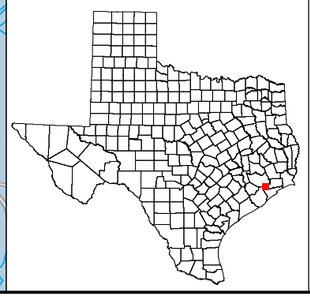

Map ID 5900
07/31/21 16:02:33

47176
2010 Census
PLANH414 2019-05-13 18:49:36

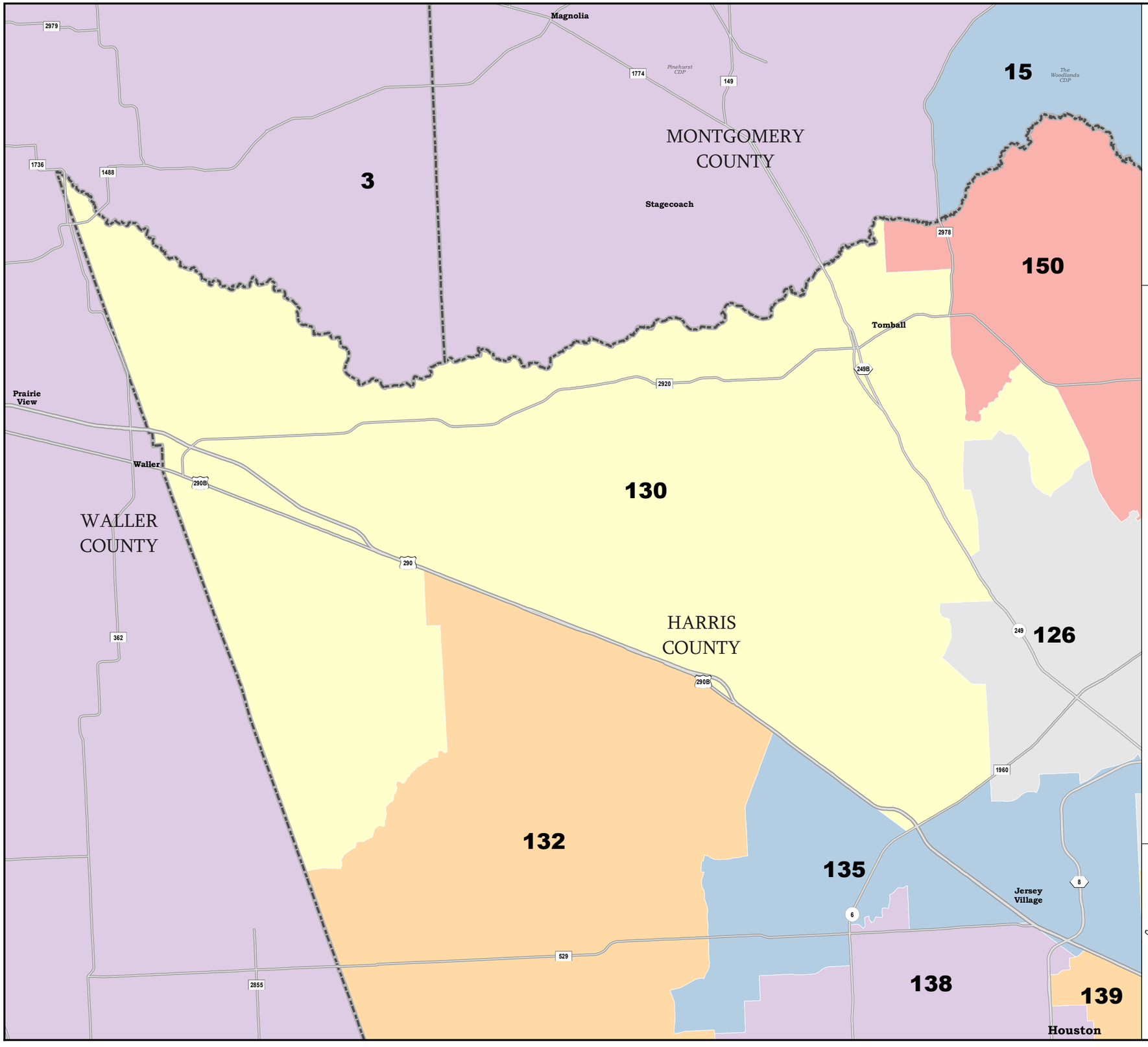

DISTRICT 130

State House Districts

87th Legislature (2021-2022)

PLANH414

COUNTIES

PLANH414

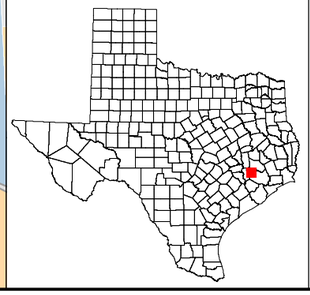

47176
2010 Census
PLANH414 2019-05-13 18:49:36

Map ID 5900
07/31/21 16:02:33

TLC

DISTRICT 131

State House Districts

87th Legislature (2021-2022)

PLANH414

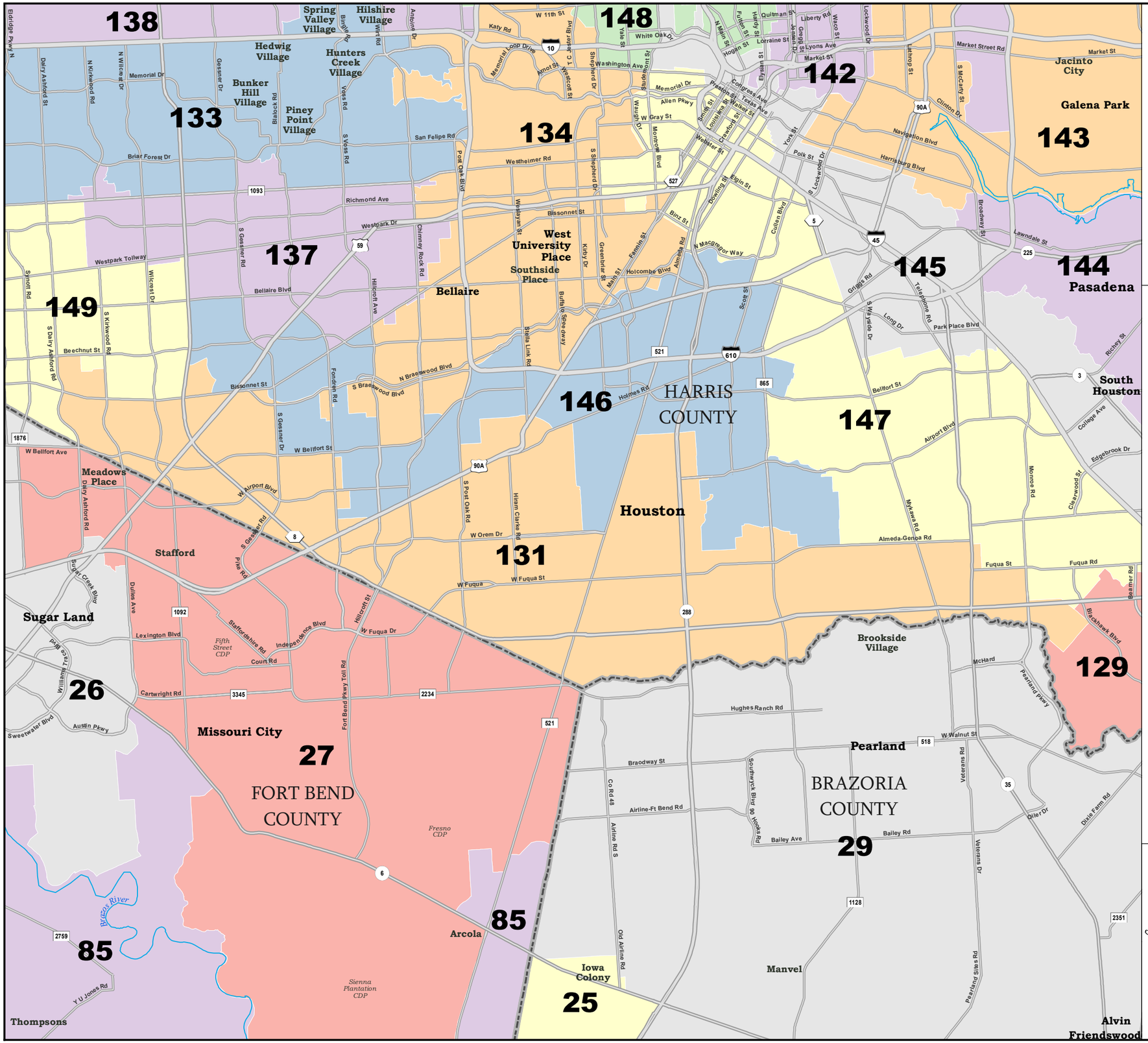

COUNTIES

PLANH414

Map ID 5900
07/31/21 16:02:33

47176
2010 Census
PLANH414 2019-05-13 18:49:36

DISTRICT 132

State House Districts

87th Legislature (2021-2022)

PLANH414

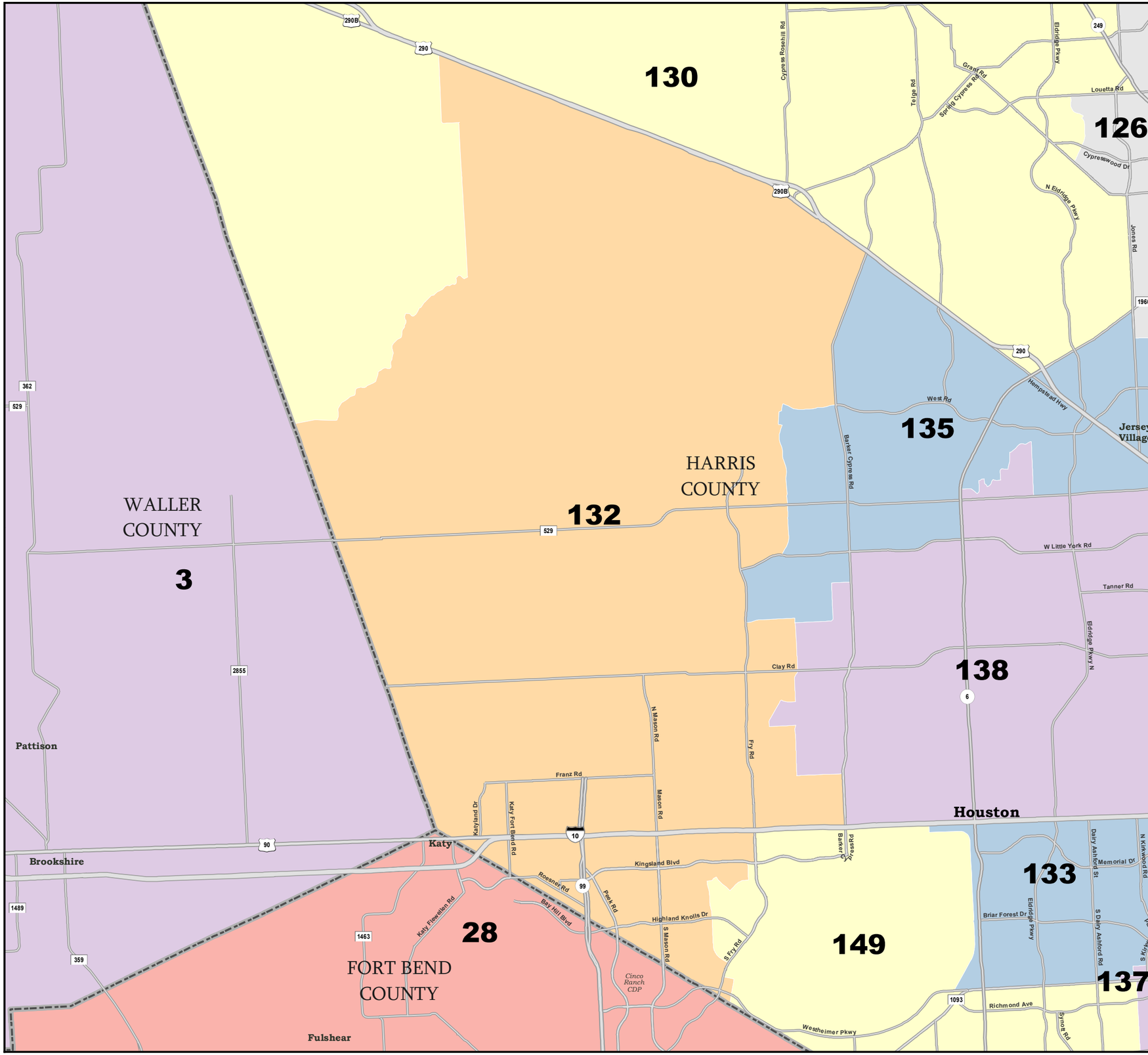

COUNTIES

PLANH414

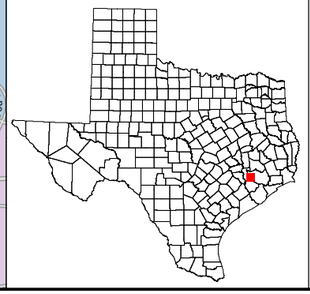

Map ID 5900
07/31/21 16:02:33

47176
2010 Census
PLANH414 2019-05-13 18:49:36

DISTRICT 133

State House Districts

87th Legislature (2021-2022)

PLANH414

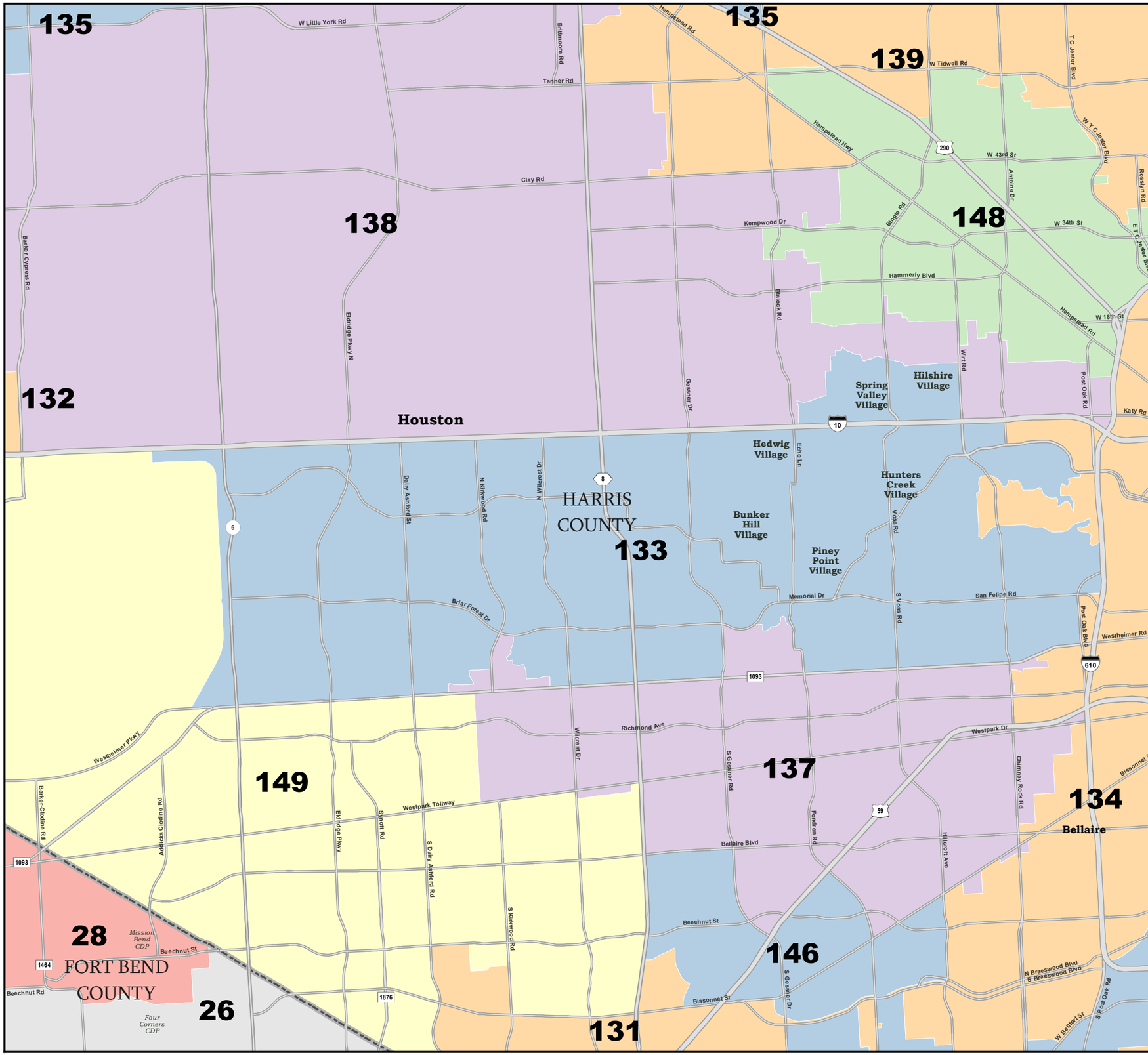

COUNTIES

PLANH414

47176
2010 Census
PLANH414 2019-05-13 18:49:36

Map ID 5900
07/31/21 16:02:33

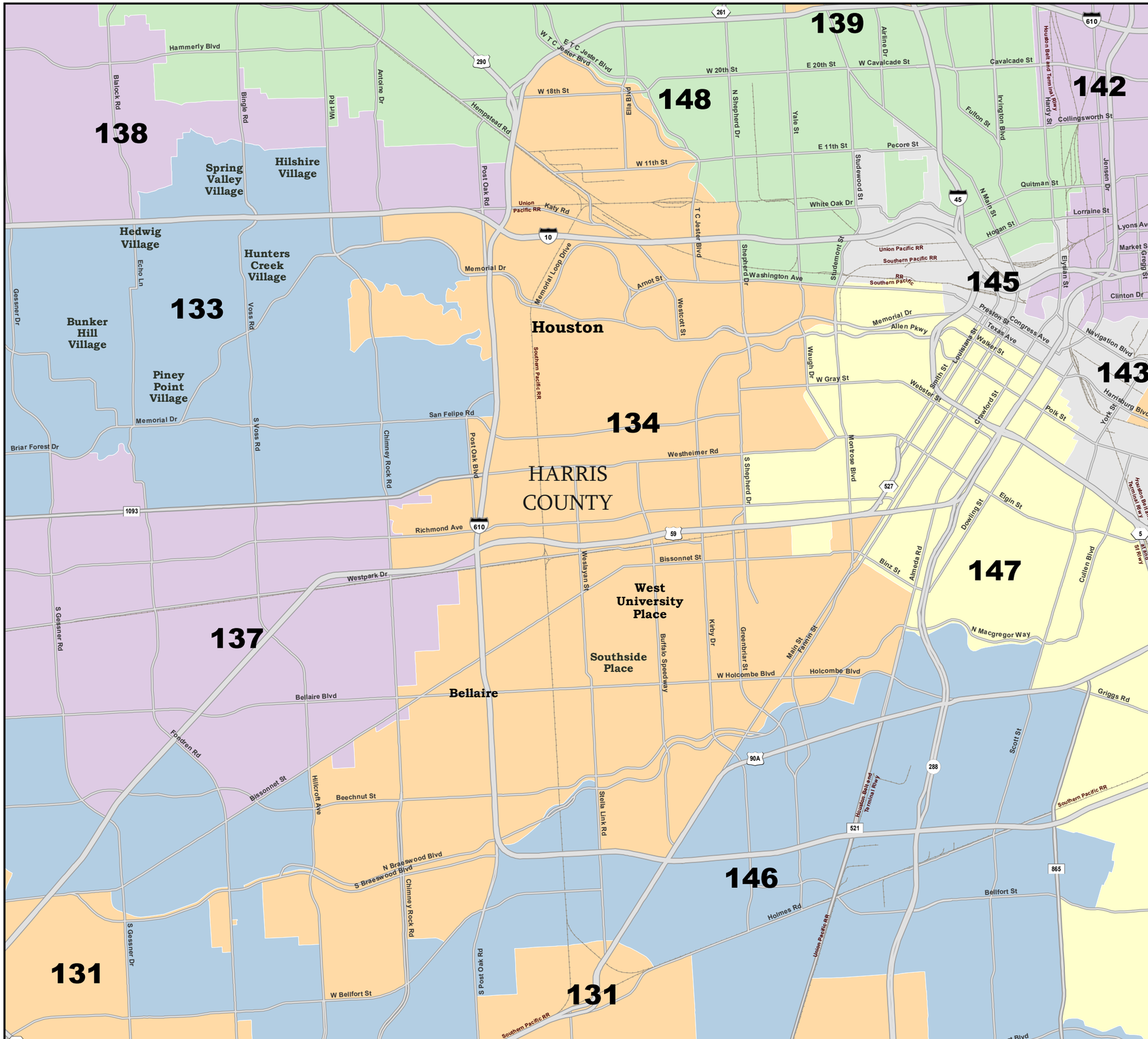

DISTRICT 134

State House Districts

87th Legislature (2021-2022)

PLANH414

COUNTIES

PLANH414

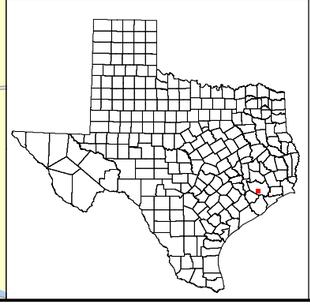

Map ID 5900
07/31/21 16:02:33

47176
2010 Census
PLANH414 2019-05-13 18:49:36

DISTRICT 135

State House Districts

87th Legislature (2021-2022)

PLANH414

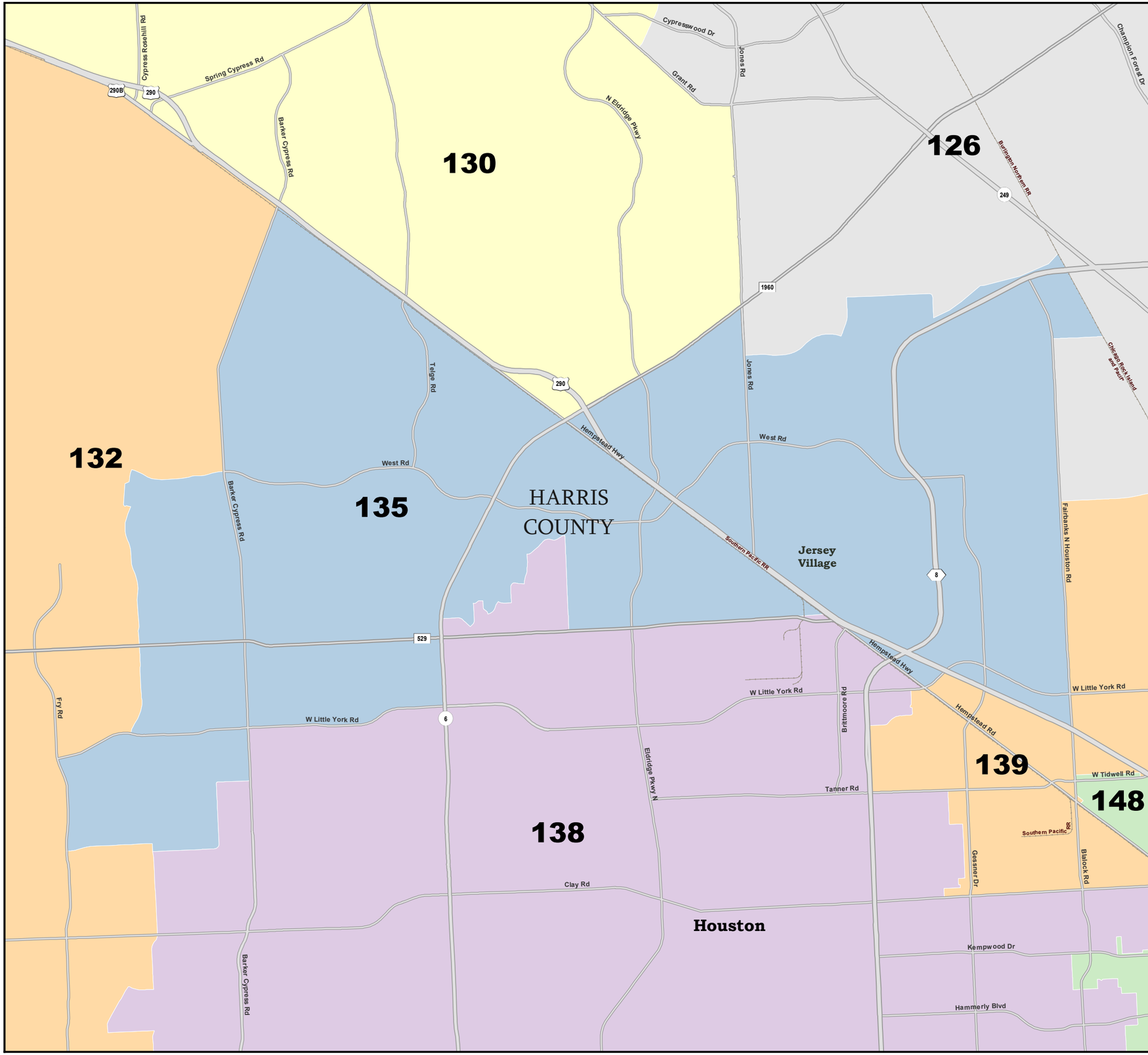

COUNTIES

PLANH414

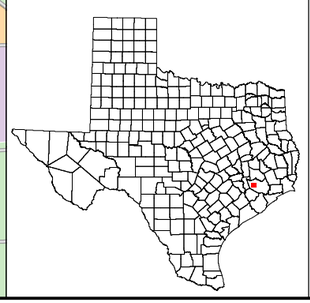

47176
2010 Census
PLANH414 2019-05-13 18:49:36

Map ID 5900
07/31/21 16:02:33

TLC

DISTRICT 136

State House Districts

87th Legislature (2021-2022)

PLANH414

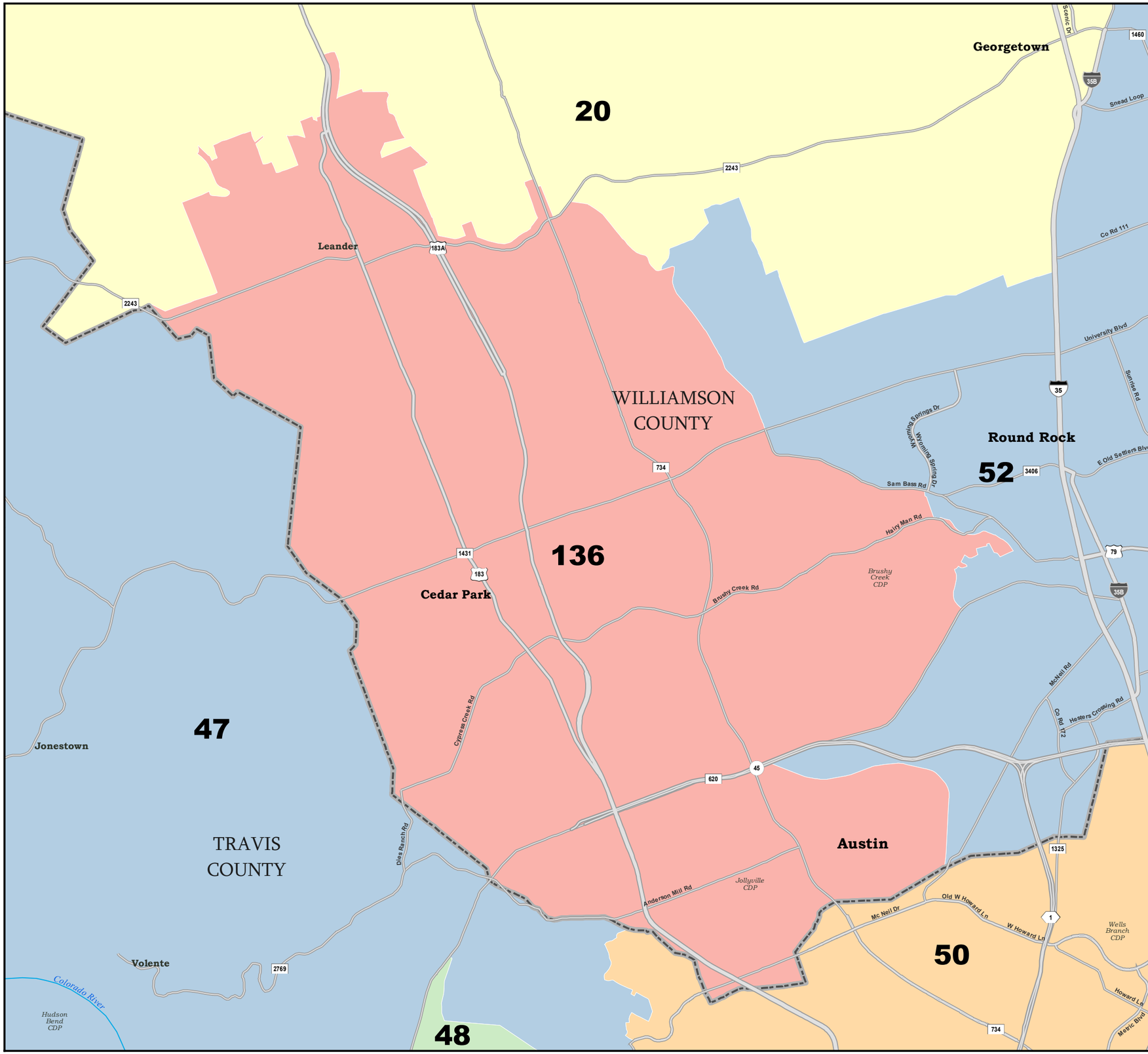

COUNTIES

PLANH414

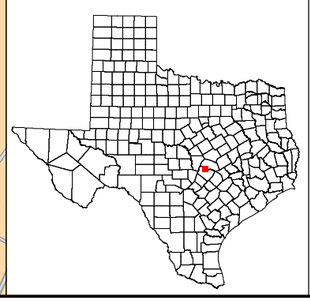

47176
2010 Census
PLANH414 2019-05-13 18:49:36

Map ID 5900
07/31/21 16:02:33

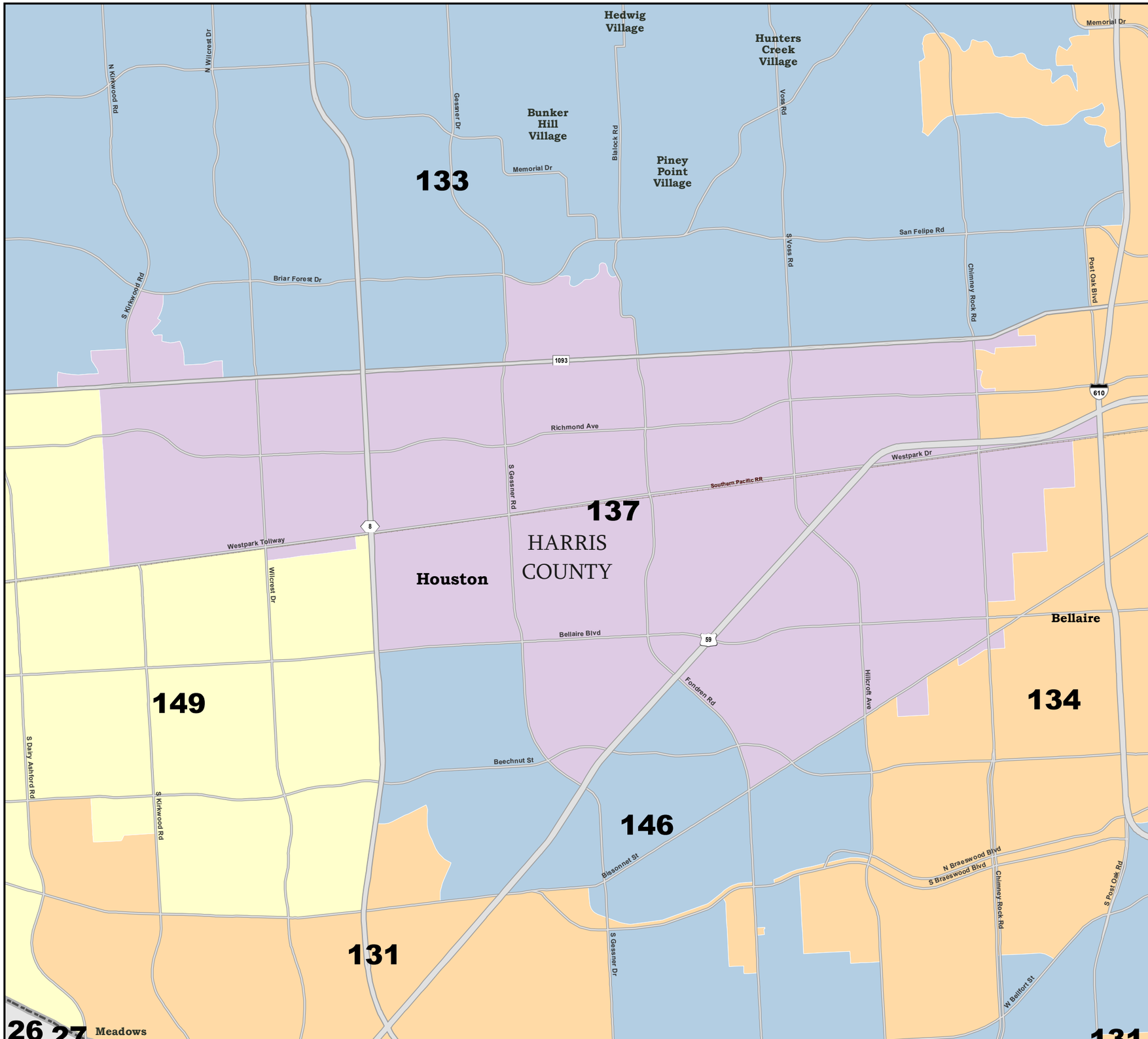

DISTRICT 137

State House Districts

87th Legislature (2021-2022)

PLANH414

COUNTIES

PLANH414

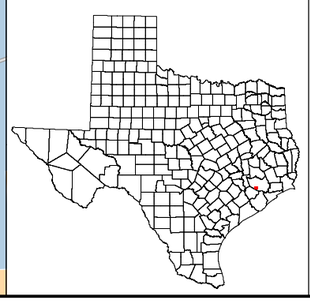

47176
2010 Census
PLANH414 2019-05-13 18:49:36

Map ID 5900
07/31/21 16:02:33

TLC

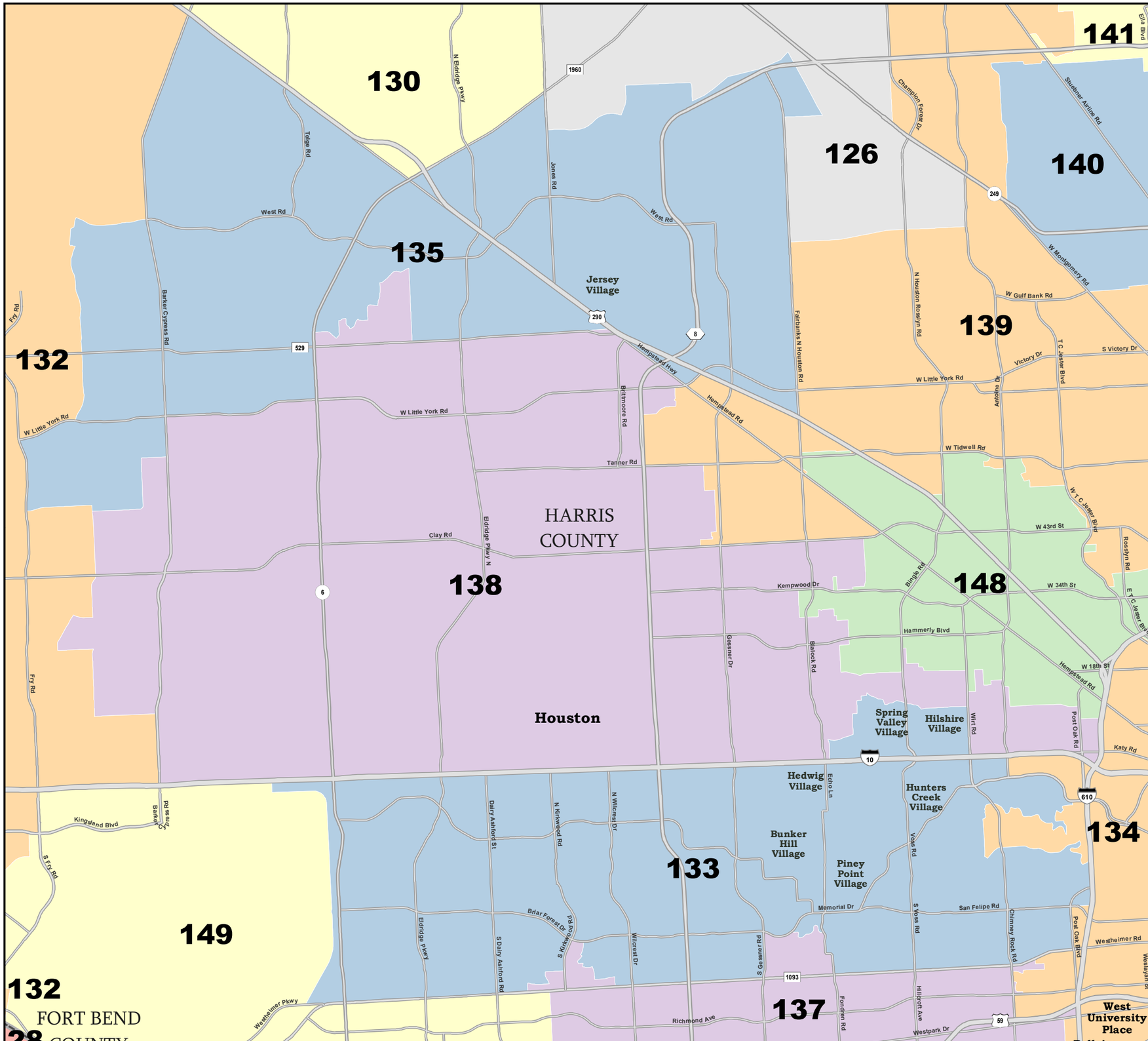

DISTRICT 138

State House Districts

87th Legislature (2021-2022)

PLANH414

COUNTIES

PLANH414

47176
2010 Census
PLANH414 2019-05-13 18:49:36

Map ID 5900
07/31/21 16:02:33

TLC

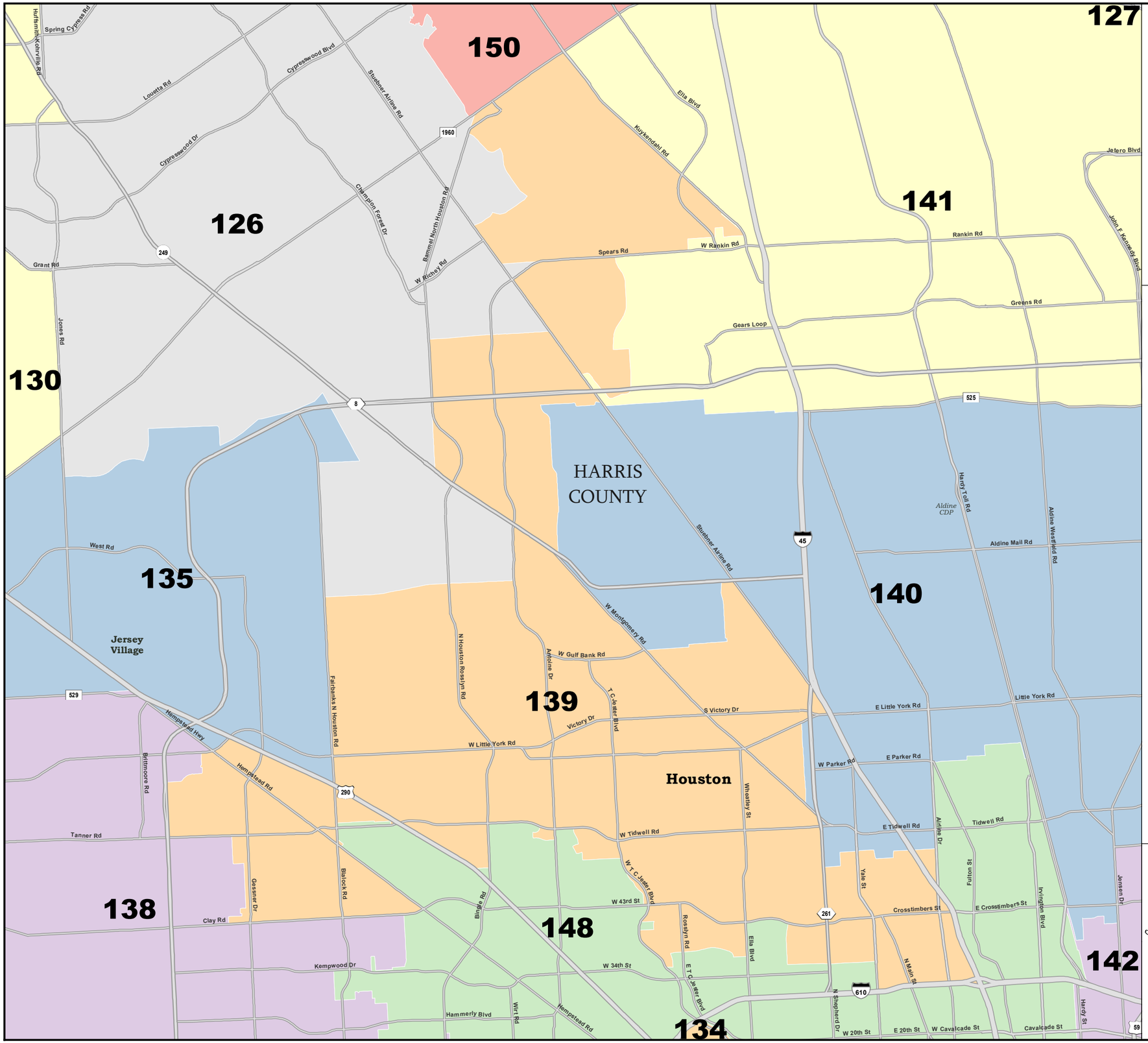

DISTRICT 139

State House Districts

87th Legislature (2021-2022)

PLANH414

COUNTIES

PLANH414

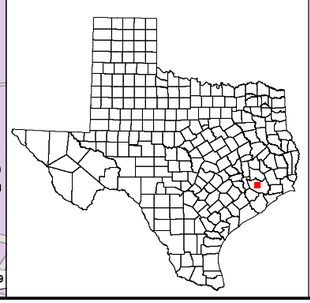

47176
2010 Census
PLANH414 2019-05-13 18:49:36

Map ID 5900
07/31/21 16:02:33

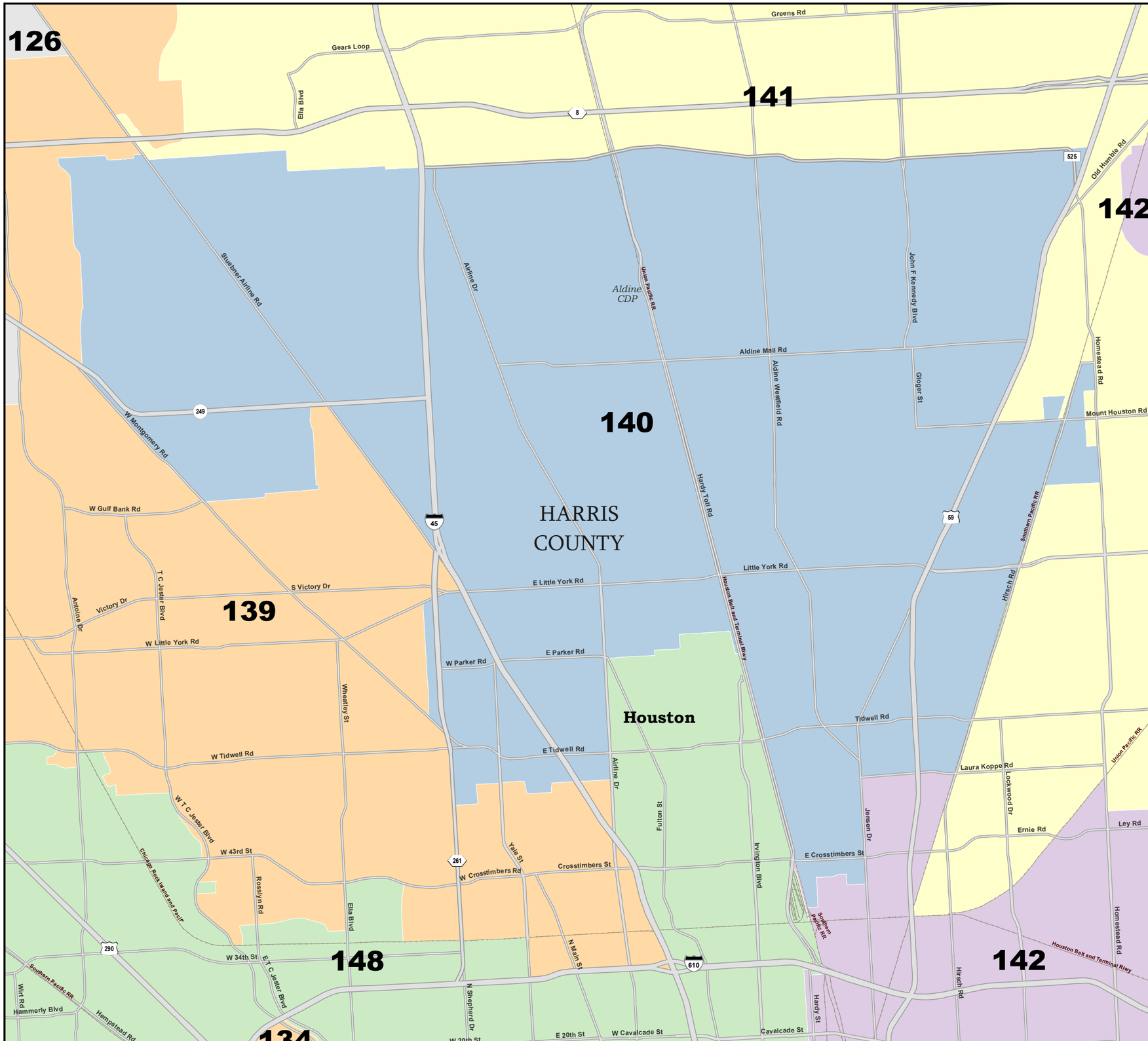

DISTRICT 140

State House Districts

87th Legislature (2021-2022)

PLANH414

COUNTIES

PLANH414

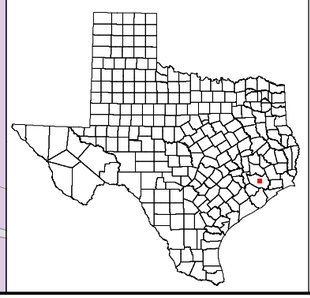

47176
2010 Census
PLANH414 2019-05-13 18:49:36

Map ID 5900
07/31/21 16:02:33

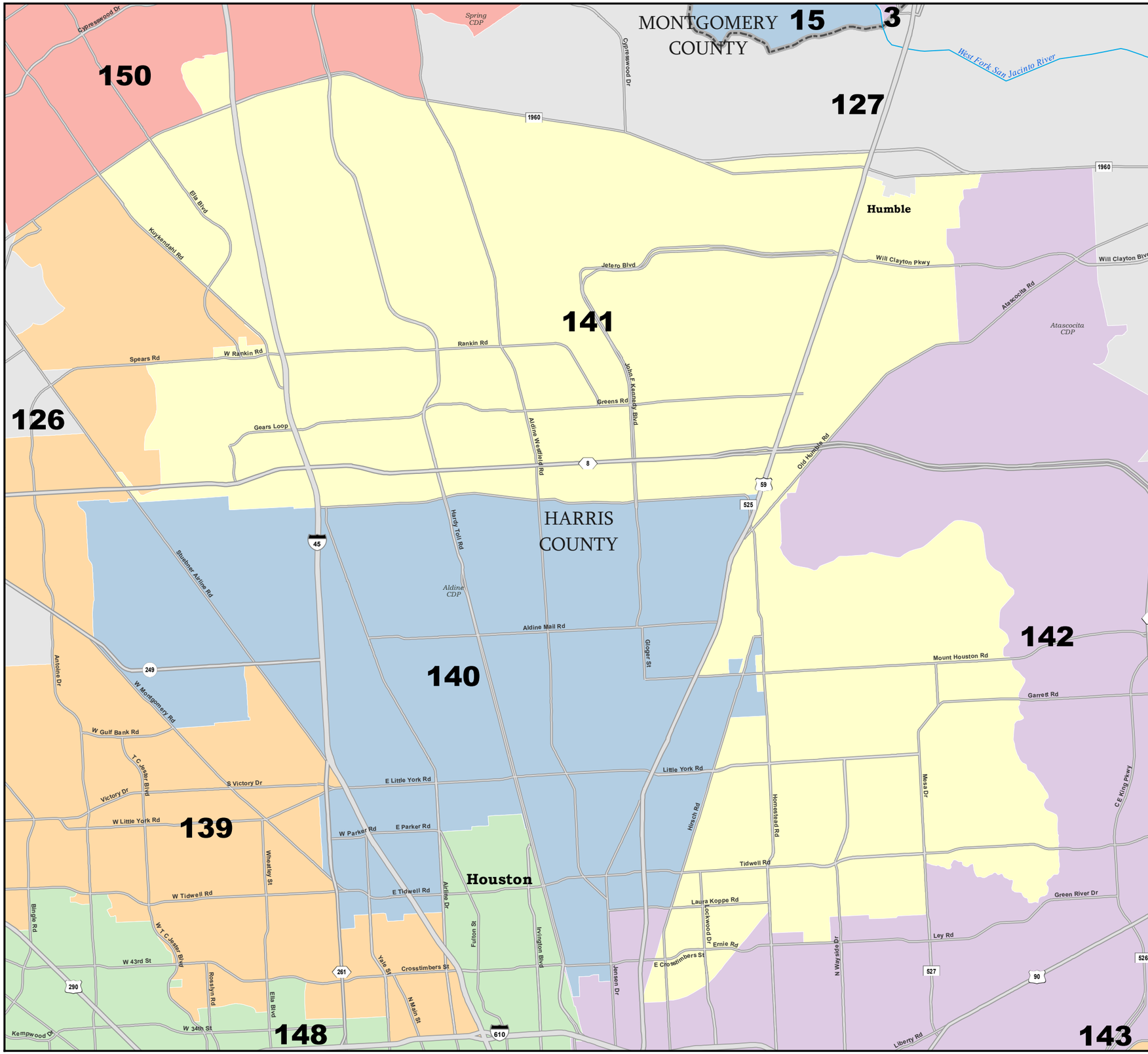

DISTRICT 141

State House Districts

87th Legislature (2021-2022)

PLANH414

COUNTIES

PLANH414

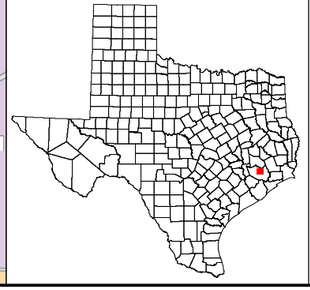

47176
2010 Census
PLANH414 2019-05-13 18:49:36

Map ID 5900
07/31/21 16:02:33

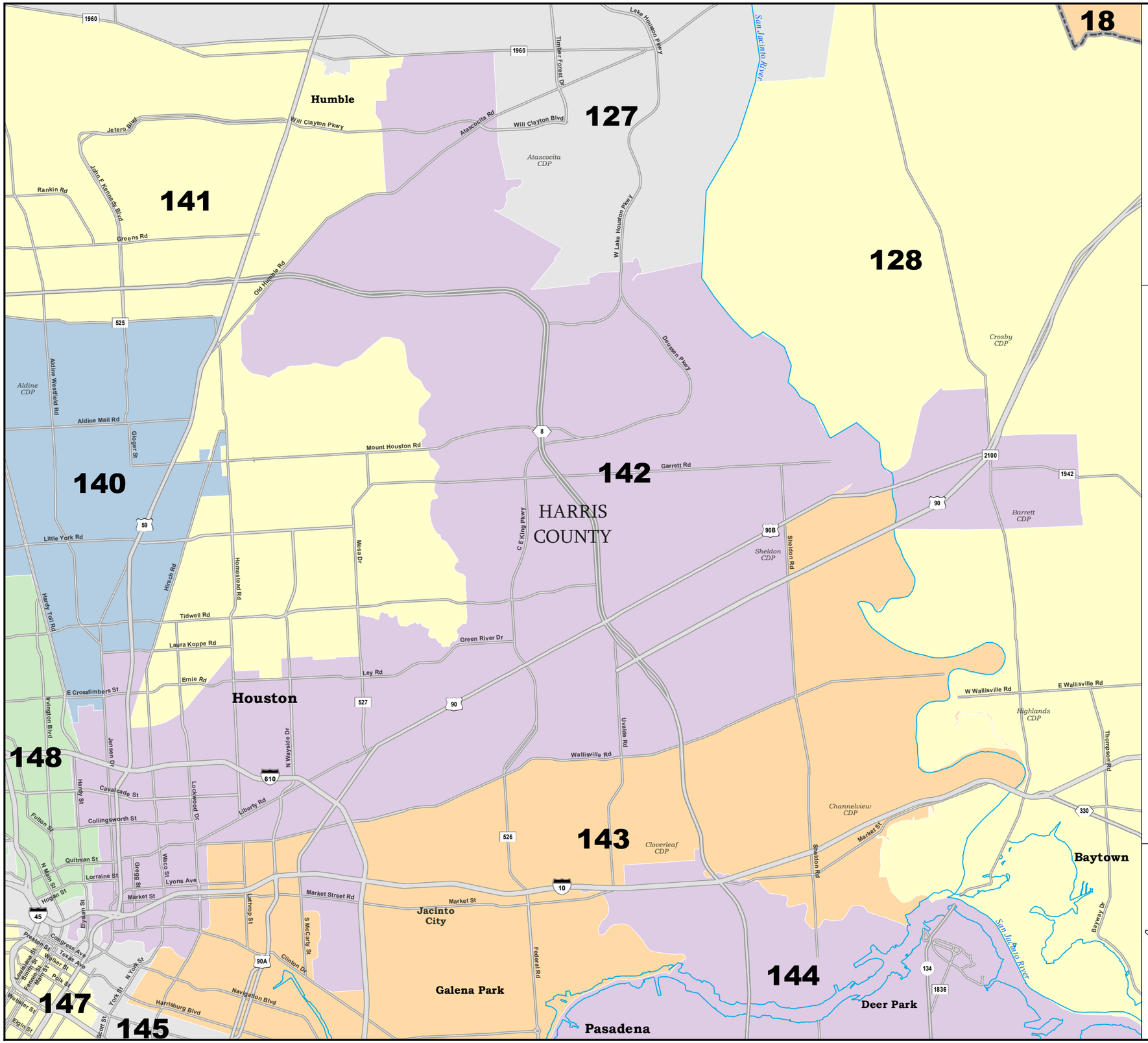

DISTRICT 142

State House Districts

87th Legislature (2021-2022)

PLANH414

COUNTIES

PLANH414

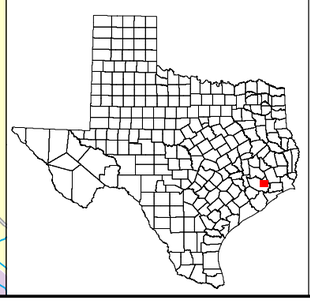

47176
2010 Census
PLANH414 2019-05-13 18:49:36

Map ID 5900
07/31/21 16:02:33

TLC

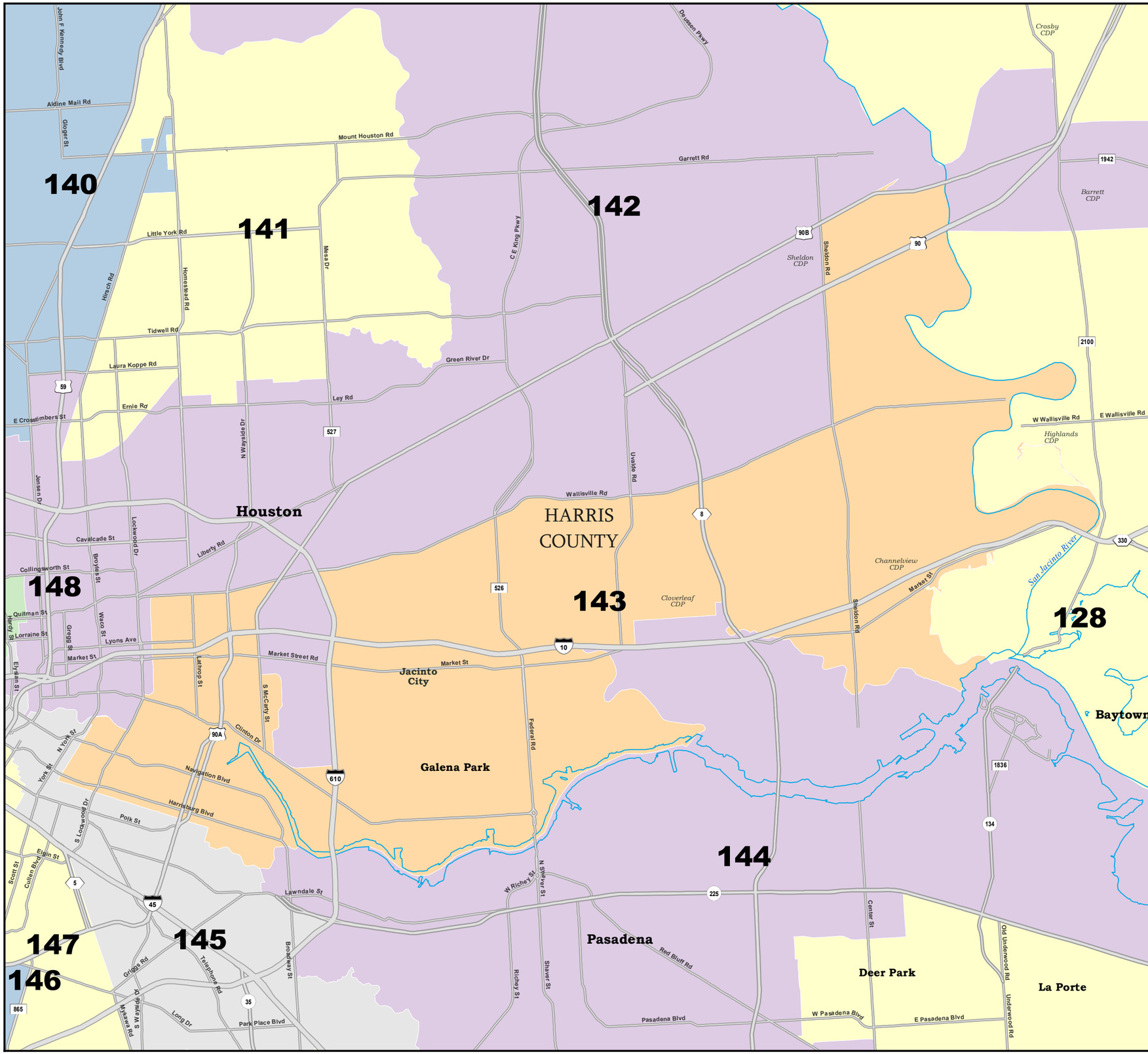

DISTRICT 143

State House Districts

87th Legislature (2021-2022)

PLANH414

COUNTIES

PLANH414

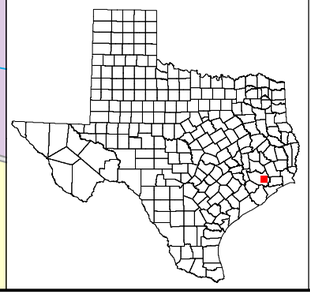

Map ID 5900
07/31/21 16:02:33

47176
2010 Census
PLANH414 2019-05-13 18:49:36

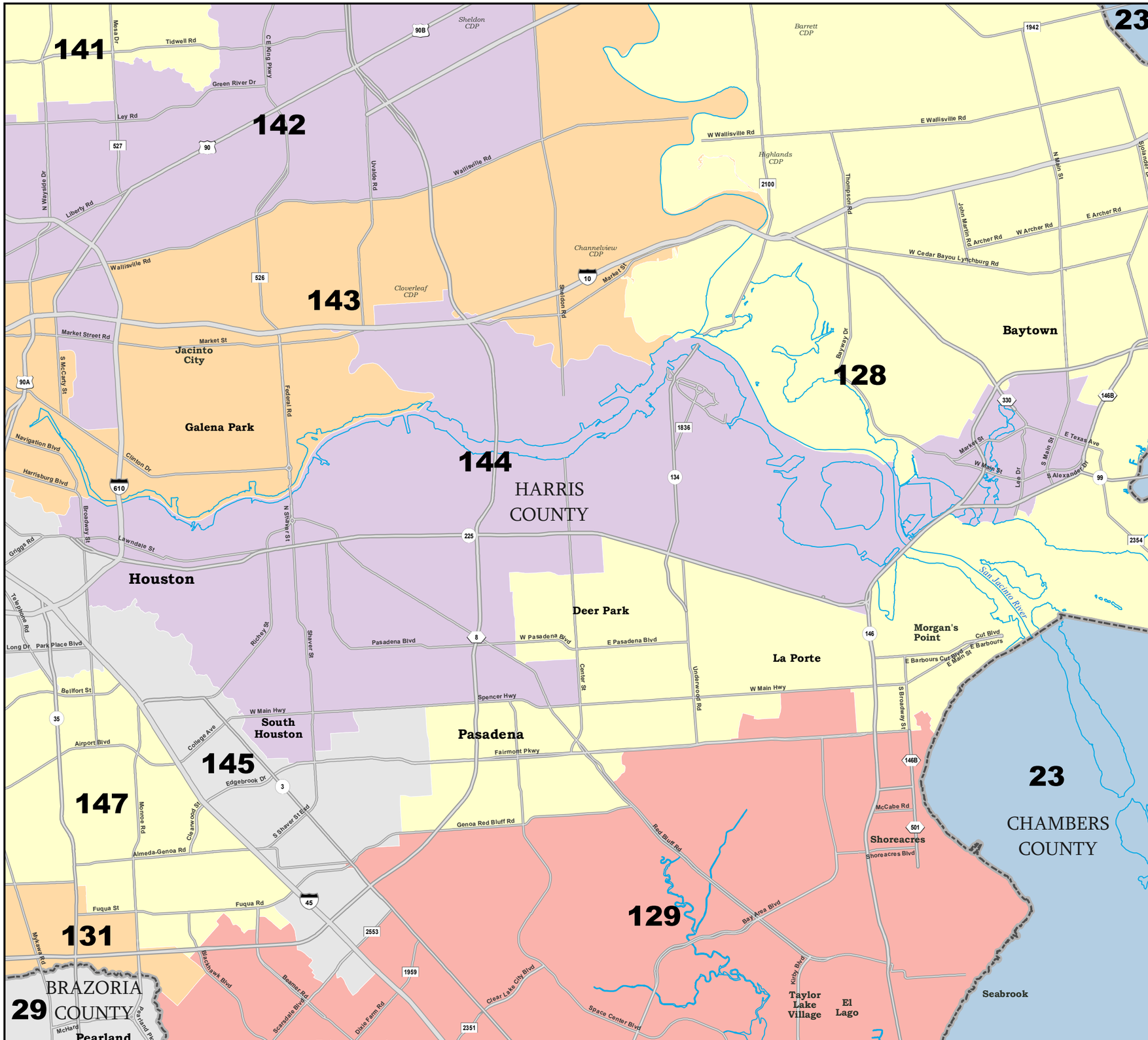

DISTRICT 144

State House Districts

87th Legislature (2021-2022)

PLANH414

COUNTIES

PLANH414

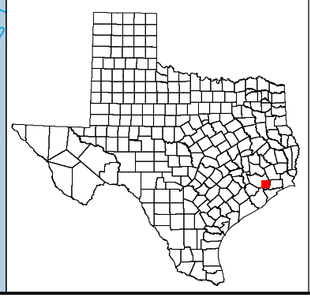

47176
2010 Census
PLANH414 2019-05-13 18:49:36

Map ID 5900
07/31/21 16:02:33

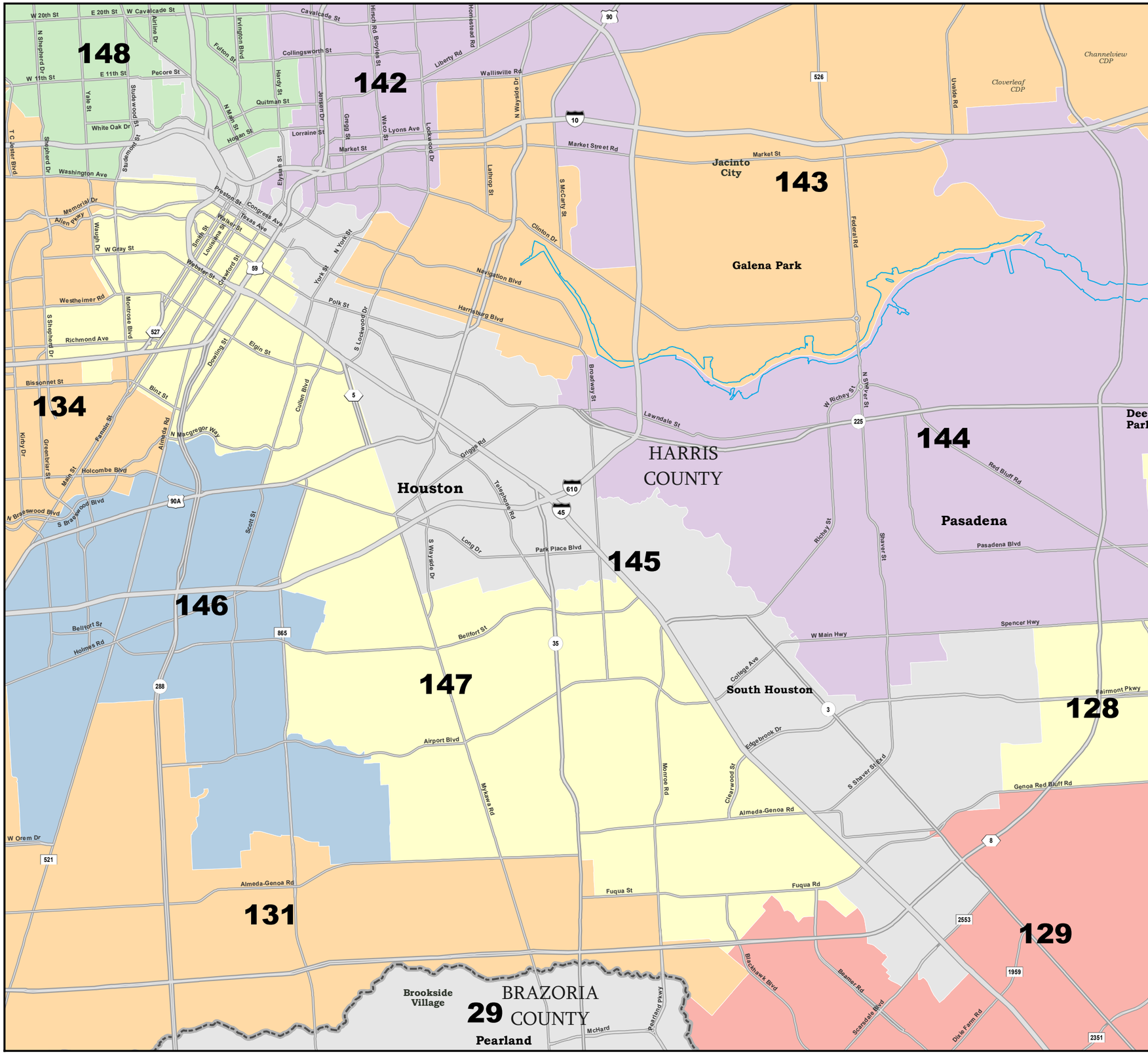

DISTRICT 145

State House Districts

87th Legislature (2021-2022)

PLANH414

COUNTIES

PLANH414

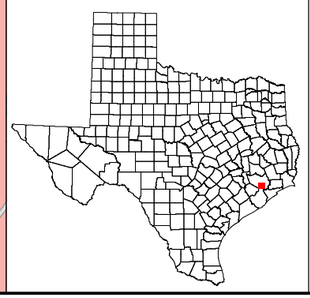

Map ID 5900
07/31/21 16:02:33

47176
2010 Census
PLANH414 2019-05-13 18:49:36

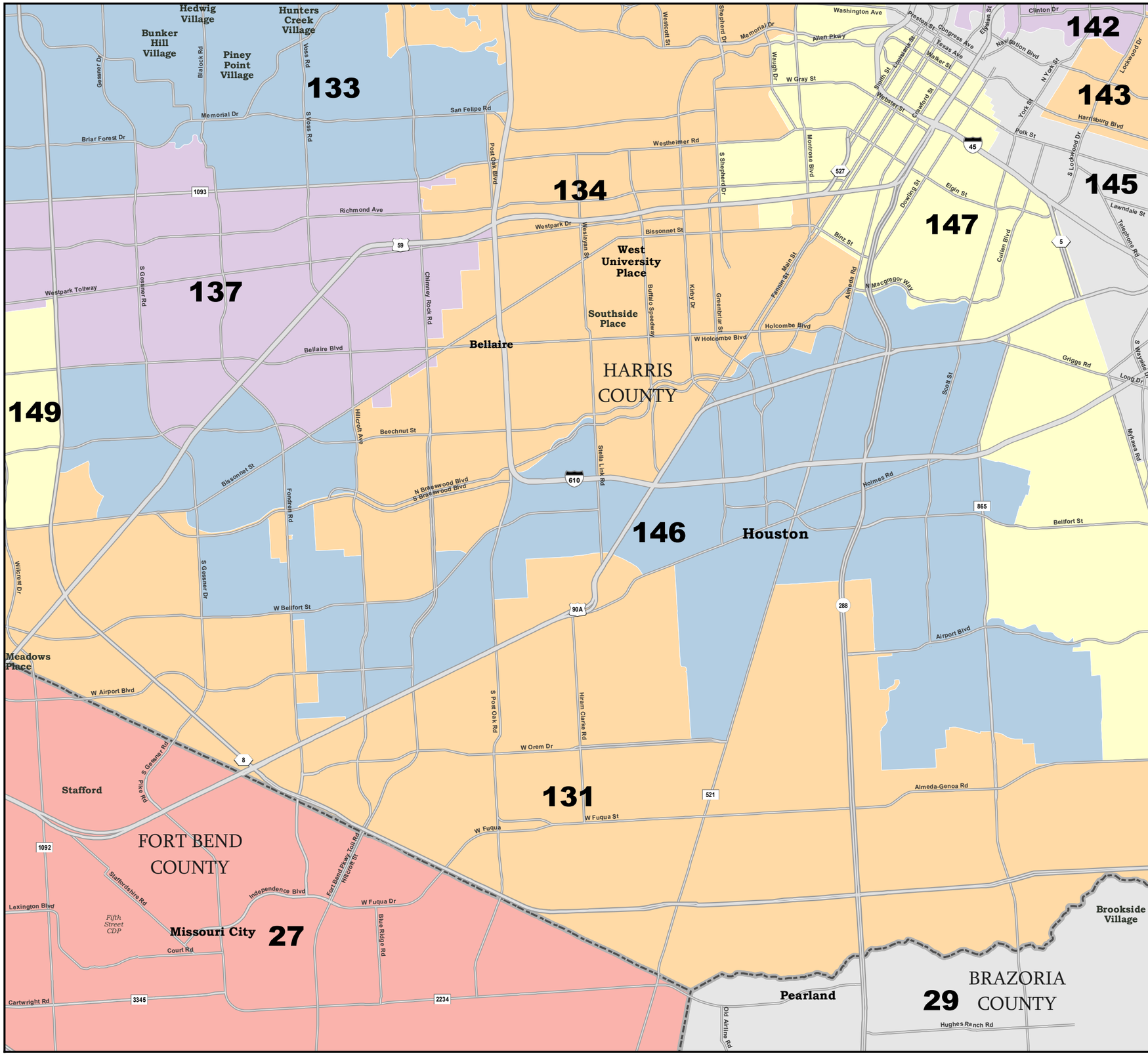

DISTRICT 146

State House Districts

87th Legislature (2021-2022)

PLANH414

COUNTIES

PLANH414

47176
2010 Census
PLANH414 2019-05-13 18:49:36

Map ID 5900
07/31/21 16:02:33

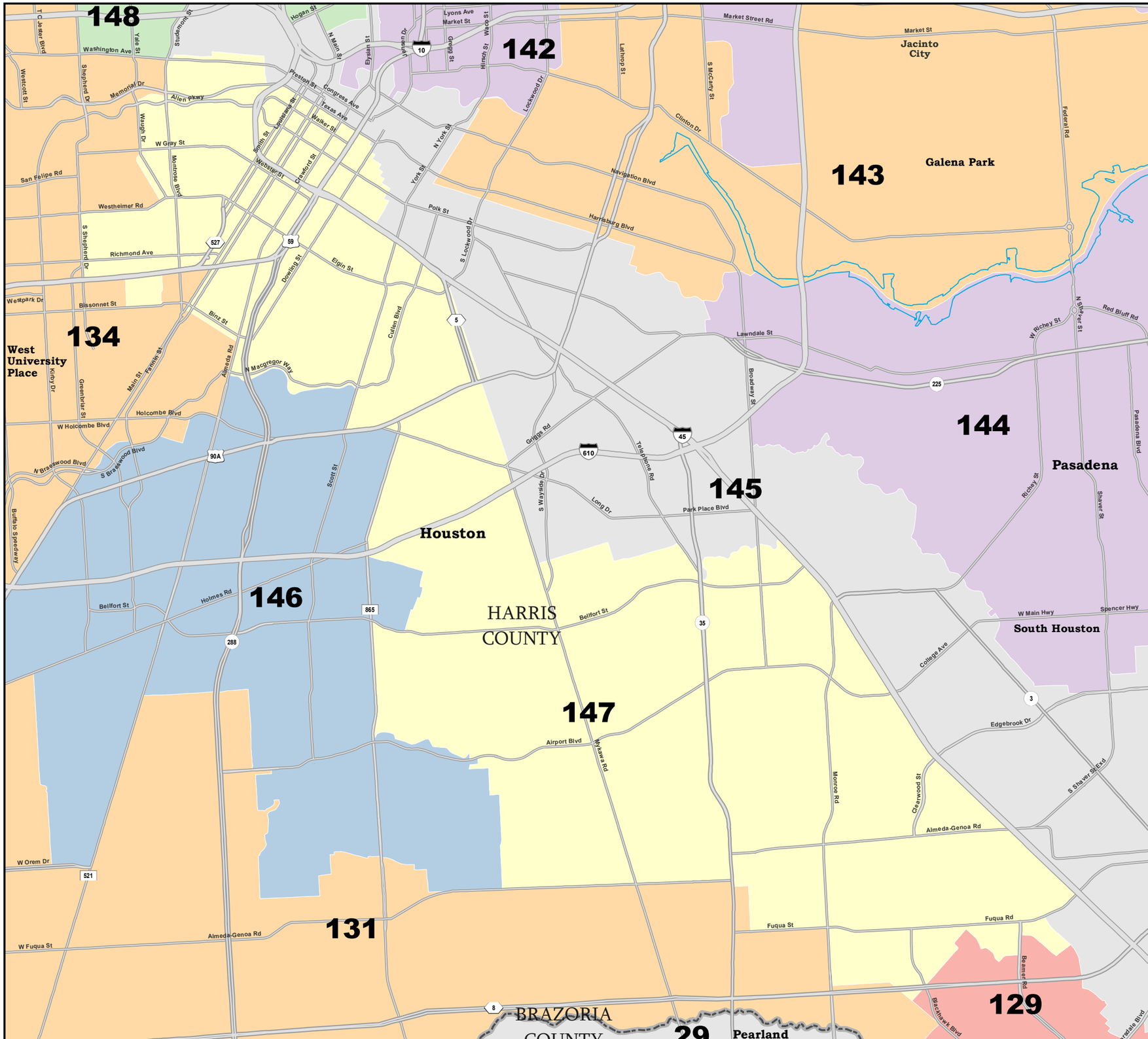

DISTRICT 147

State House Districts

87th Legislature (2021-2022)

PLANH414

COUNTIES

PLANH414

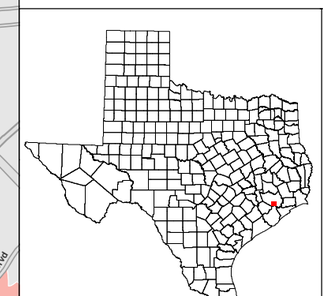

Map ID 5900
07/31/21 16:02:33

47176
2010 Census
PLANH414 2019-05-13 18:49:36

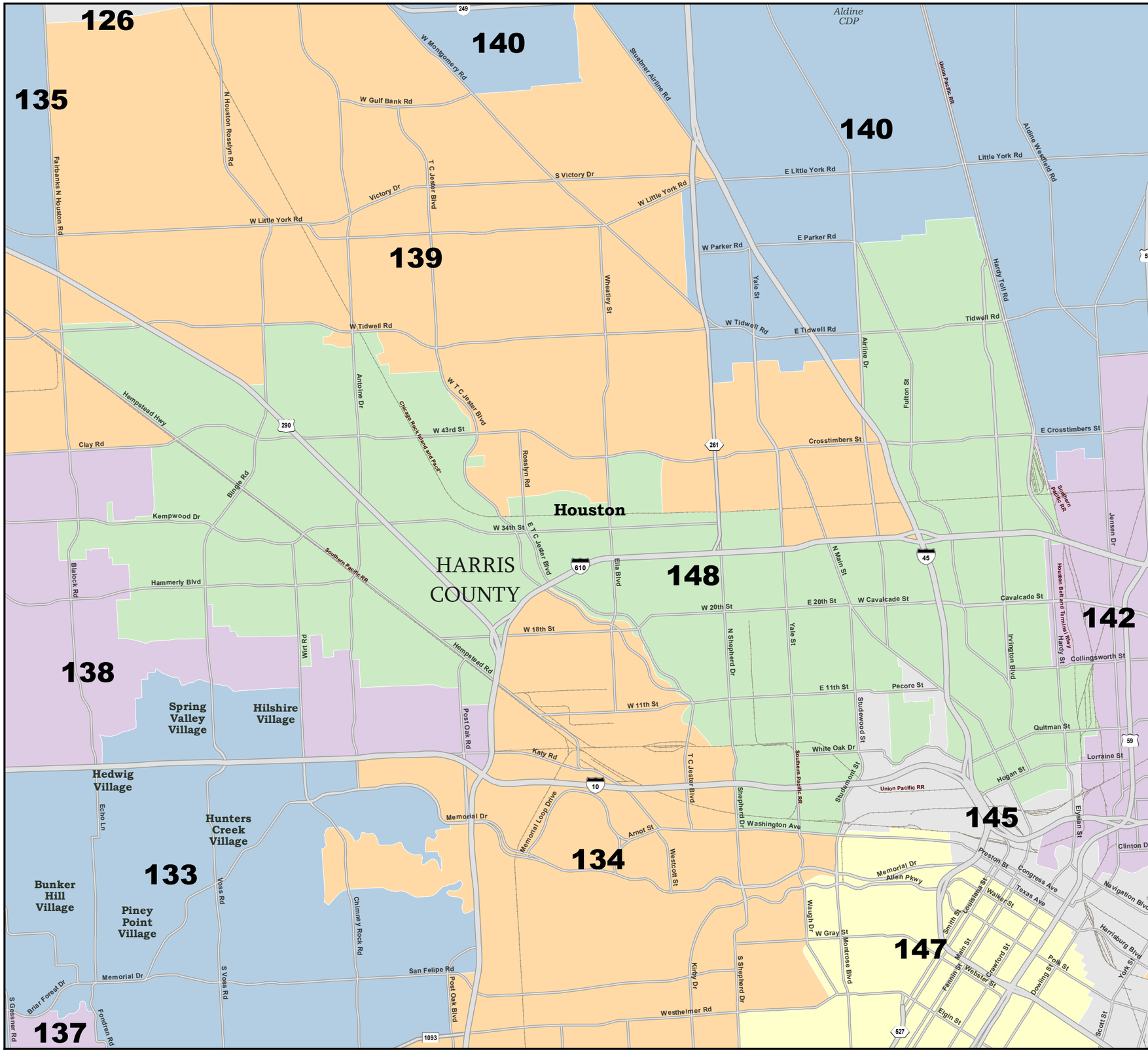

DISTRICT 148

State House Districts

87th Legislature (2021-2022)

PLANH414

COUNTIES

PLANH414

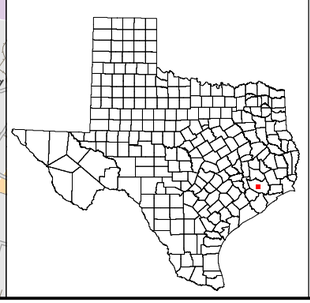

47176
2010 Census
PLANH414 2019-05-13 18:49:36

Map ID 5900
07/31/21 16:02:33

DISTRICT 149

State House Districts

87th Legislature (2021-2022)

PLANH414

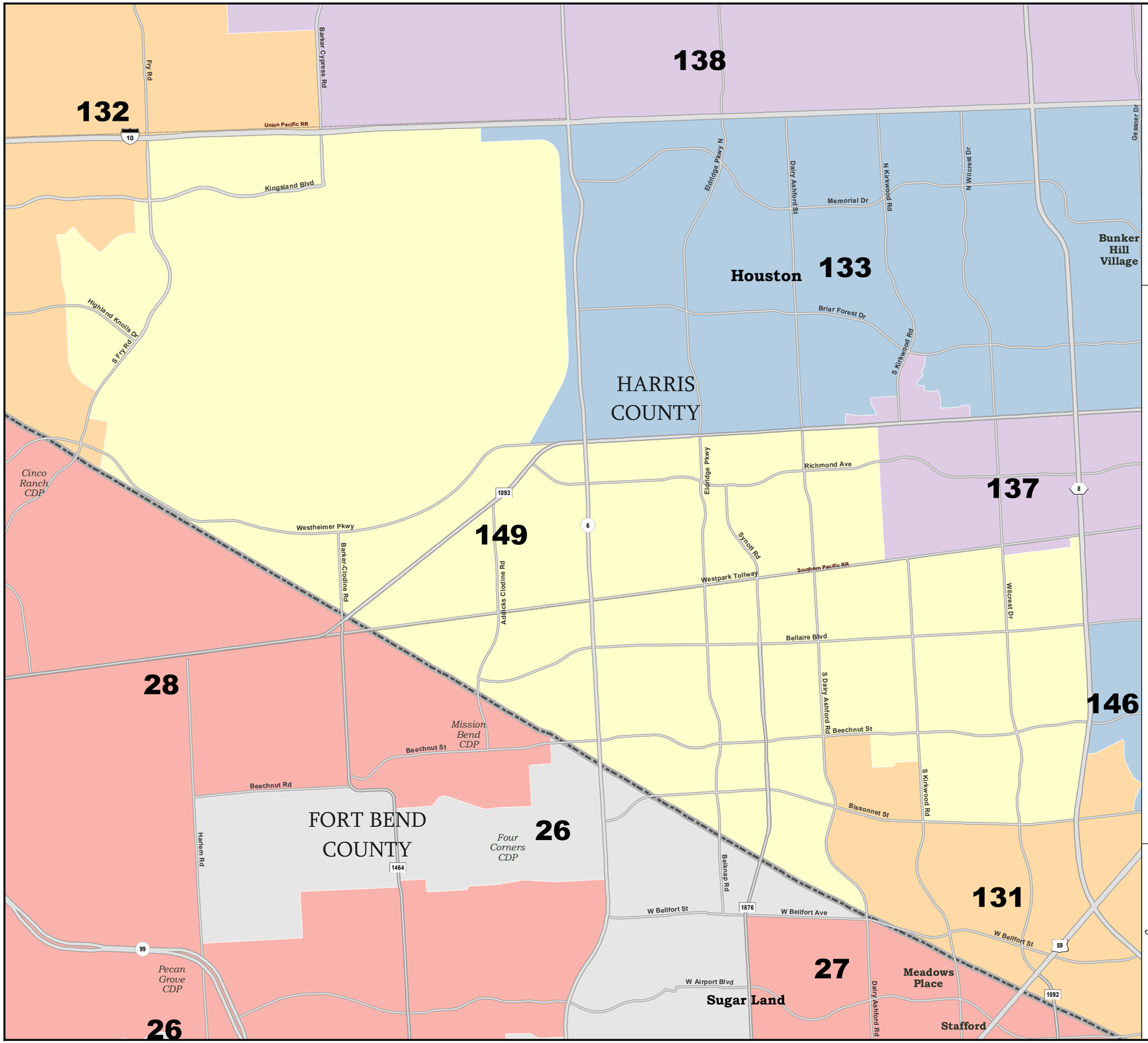

COUNTIES

PLANH414

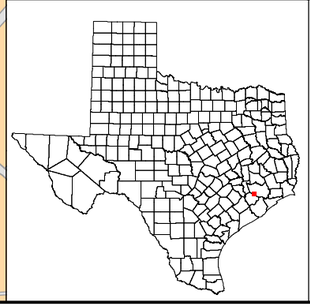

47176
2010 Census
PLANH414 2019-05-13 18:49:36

Map ID 5900
07/31/21 16:02:33

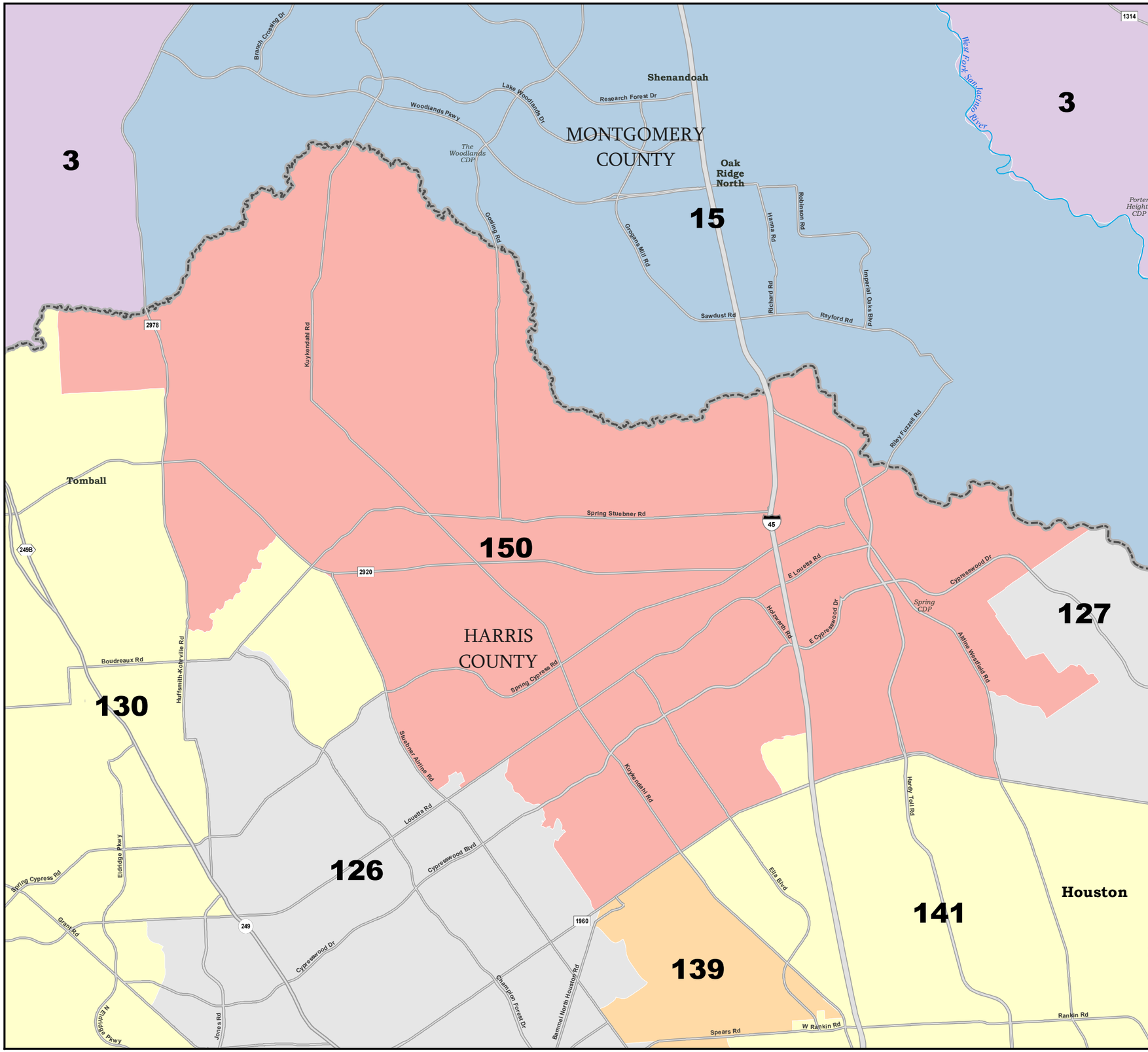

DISTRICT 150

State House Districts

87th Legislature (2021-2022)

PLANH414

COUNTIES

PLANH414

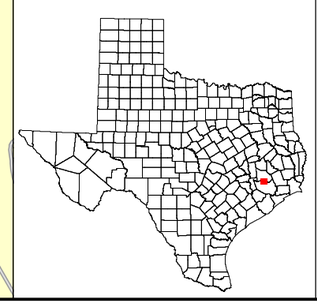

47176
2010 Census
PLANH414 2019-05-13 18:49:36

Map ID 5900
07/31/21 16:02:33

TLC